House Resubmitted Plan Gv1

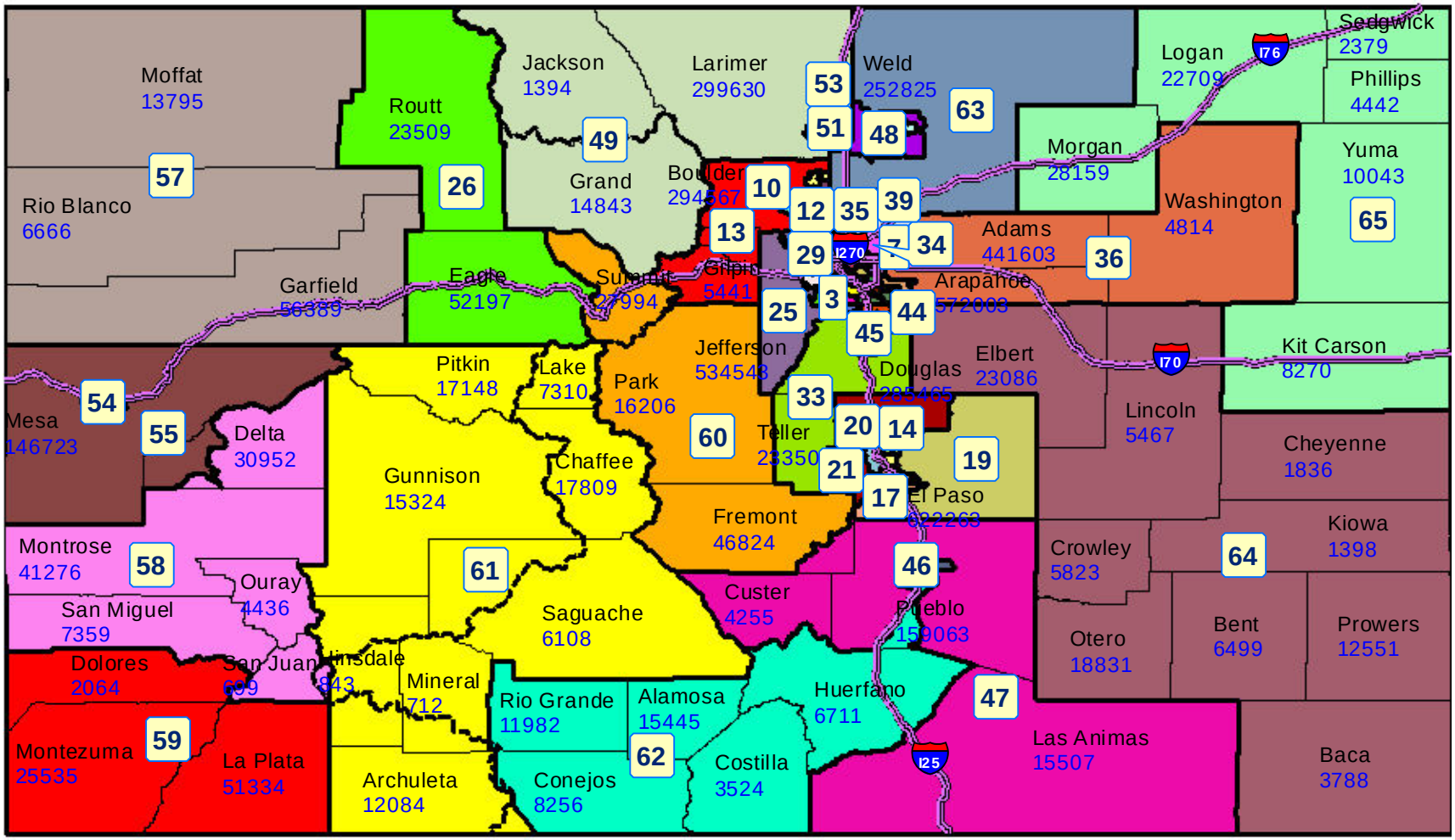

N
W E
S

2011 Colorado Reapportionment Commission
1313 Sherman Street
Room 122
Denver, Colorado 80203

Map prepared by Reapportionment Commission Staff, November 29, 2011.

House Resubmitted Plan Gv1
Pueblo County

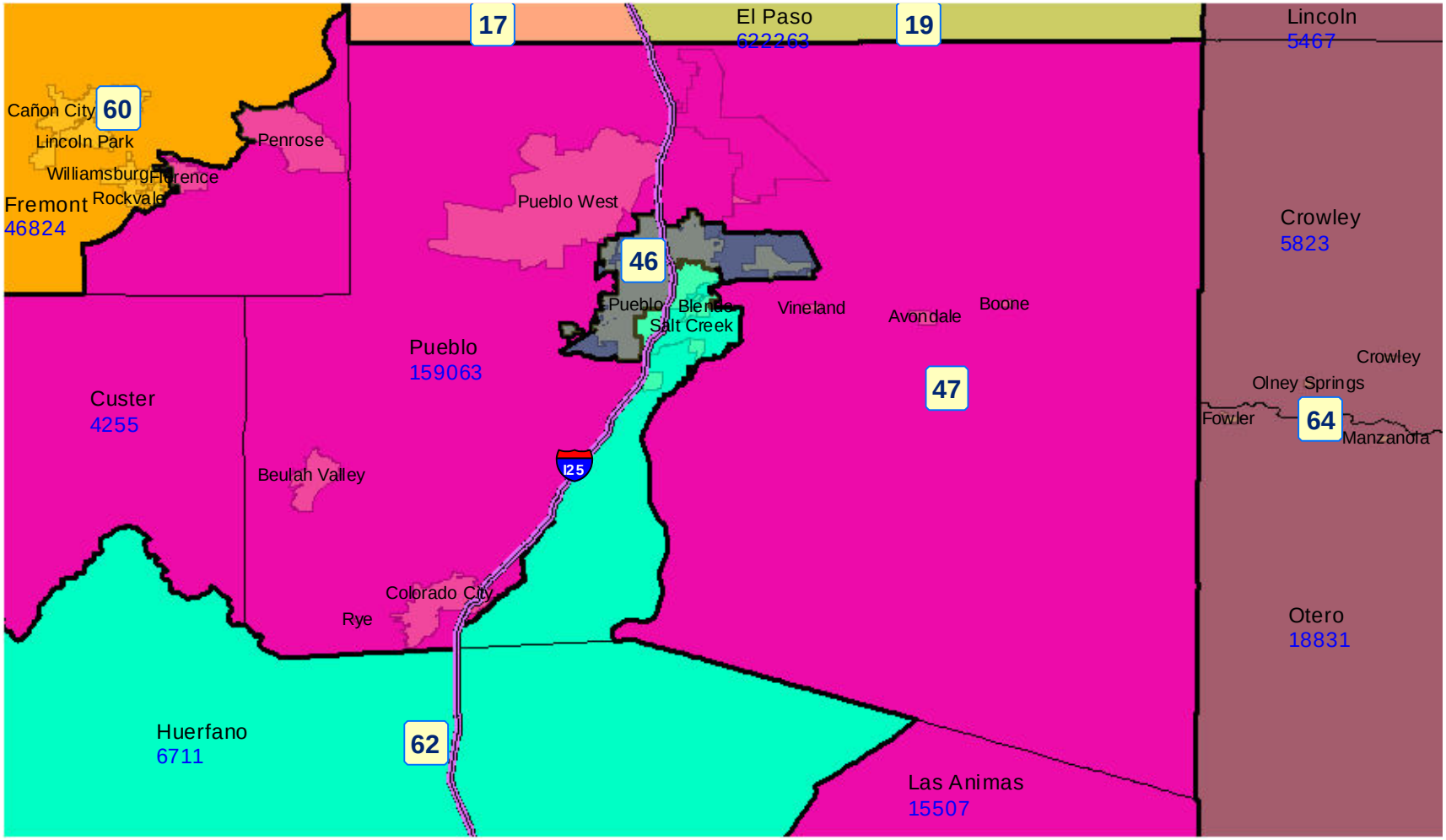

N
W E
S

2011 Colorado Reapportionment Commission
1313 Sherman Street
Room 122
Denver, Colorado 80203

Map prepared by Reapportionment Commission Staff, November 29, 2011.

House Resubmitted Plan Gv1
City of Pueblo

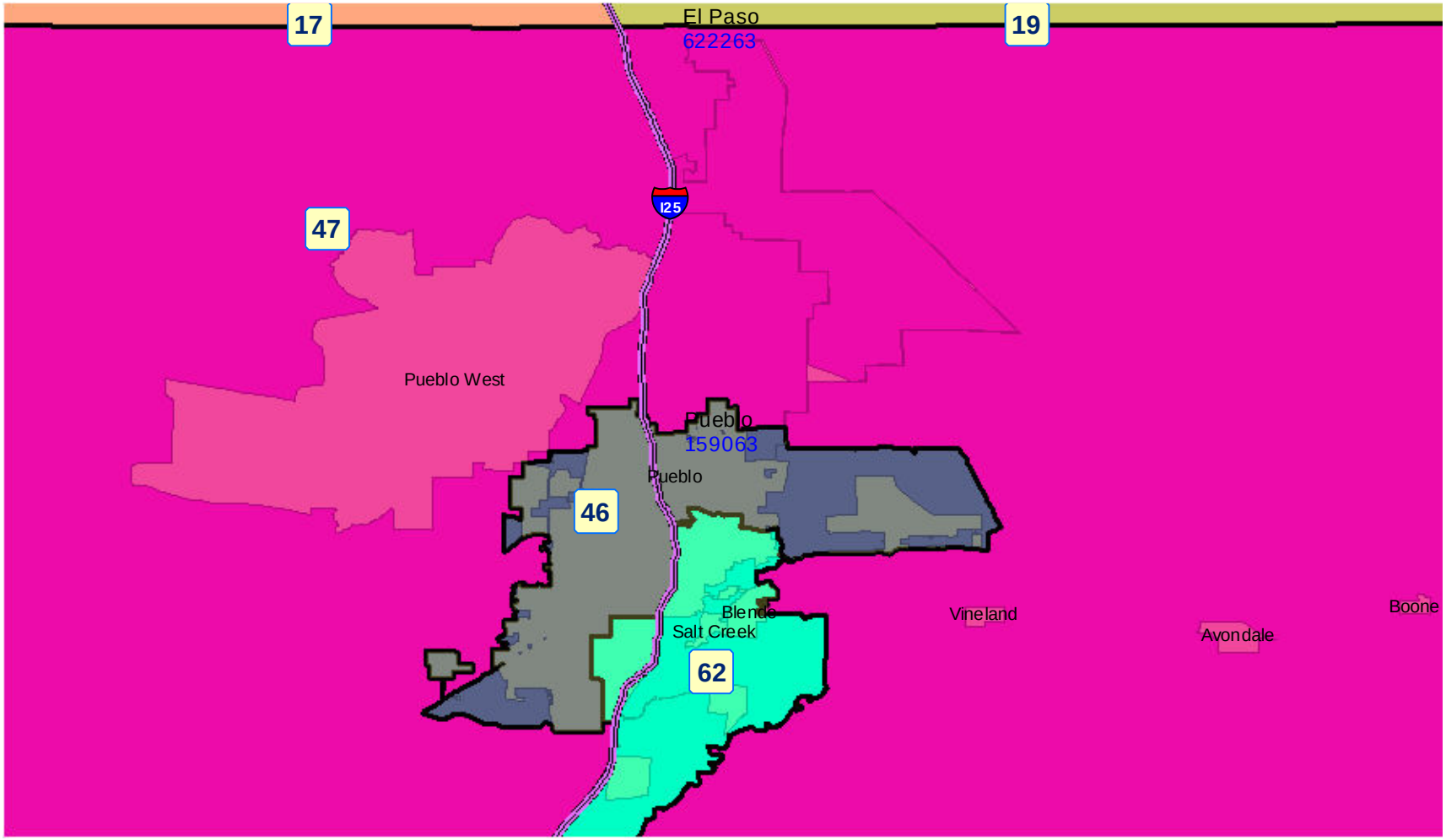

2011 Colorado Reapportionment Commission
1313 Sherman Street
Room 122
Denver, Colorado 80203

Map prepared by Reapportionment Commission Staff, November 29, 2011.

House Resubmitted Plan Gv1
Portions of Adams, Arapahoe, and Elbert Counties

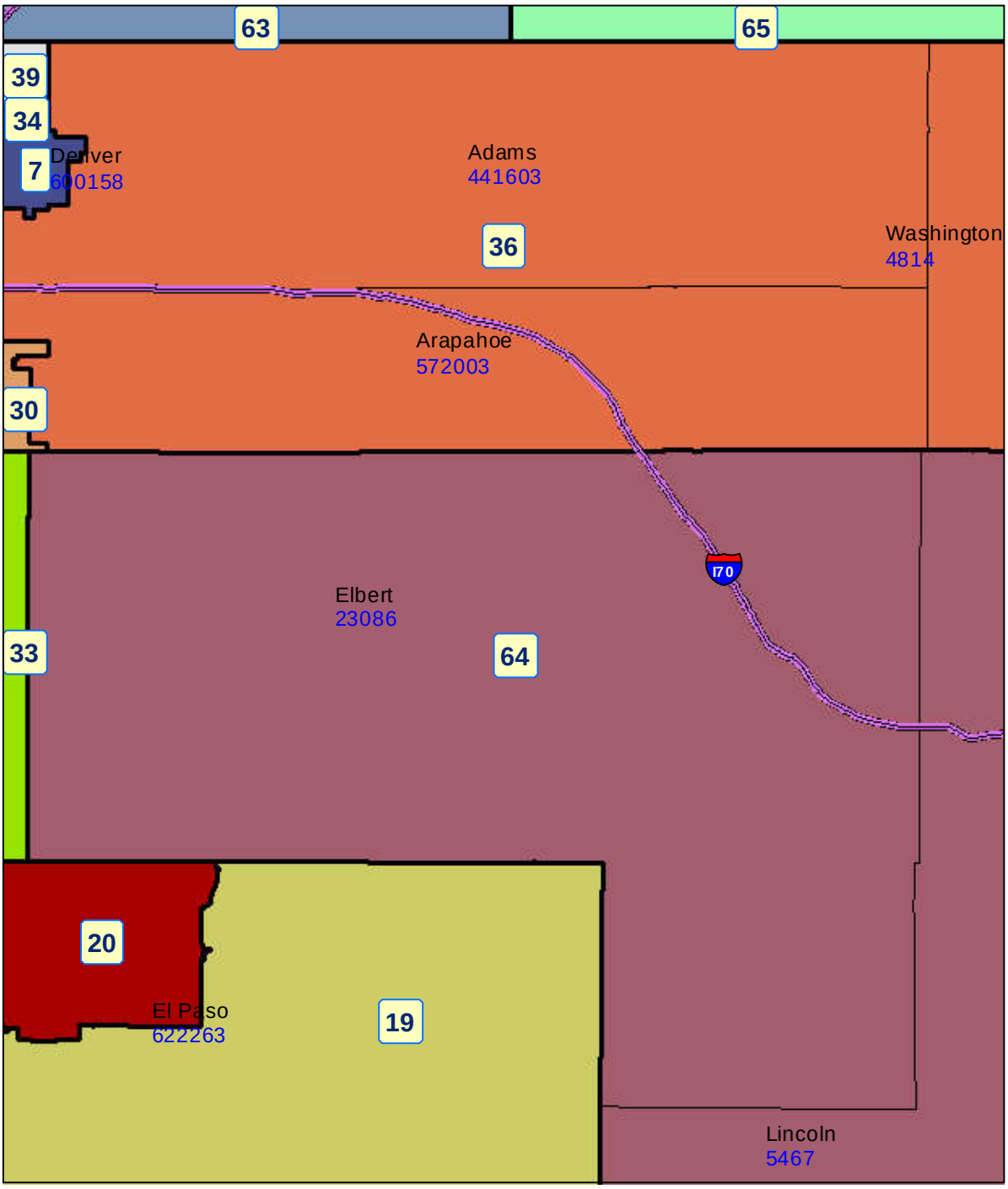

2011 Colorado Reapportionment Commission
1313 Sherman Street
Room 122
Denver, Colorado 80203

Map prepared by Reapportionment Commission Staff, November 29, 2011.

House Resubmitted Plan Gv1
Mesa County

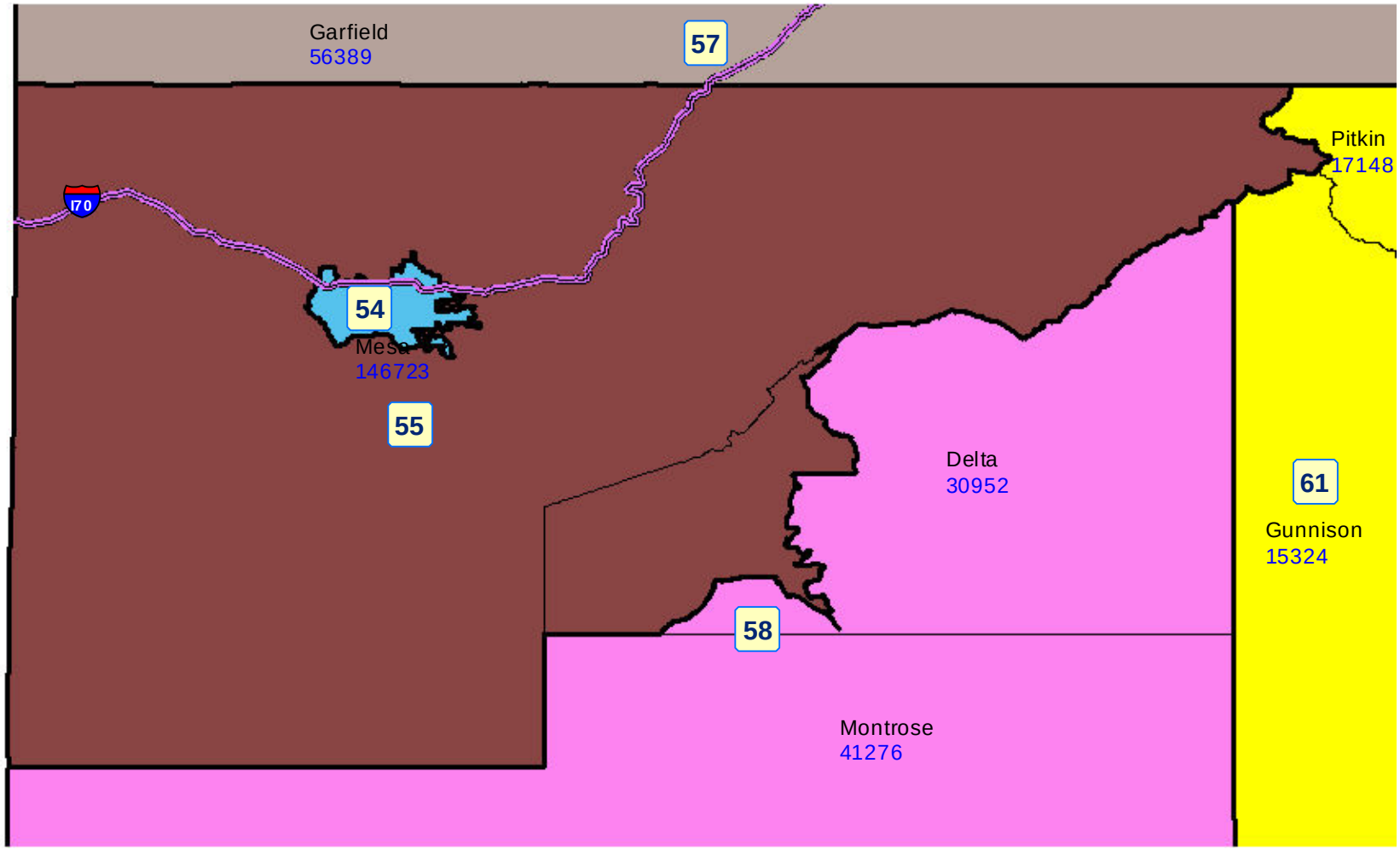



2011 Colorado Reapportionment Commission
1313 Sherman Street
Room 122
Denver, Colorado 80203

Map prepared by Reapportionment Commission Staff, November 29, 2011.

House Resubmitted Plan Gv1
City of Grand Junction

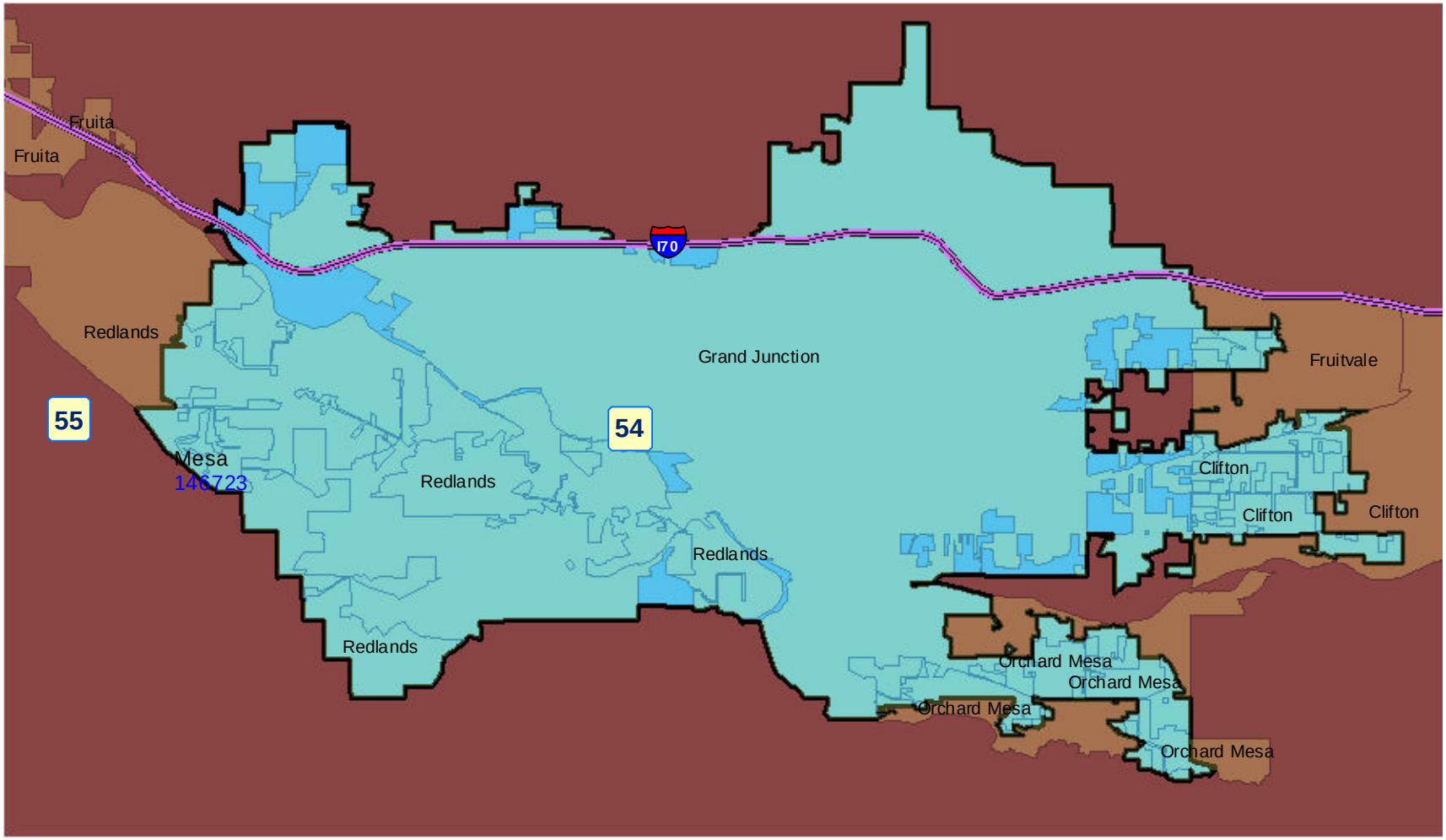



2011 Colorado Reapportionment Commission
1313 Sherman Street
Room 122
Denver, Colorado 80203

Map prepared by Reapportionment Commission Staff, November 29, 2011.

House Resubmitted Plan Gv1
Roaring Fork Valley

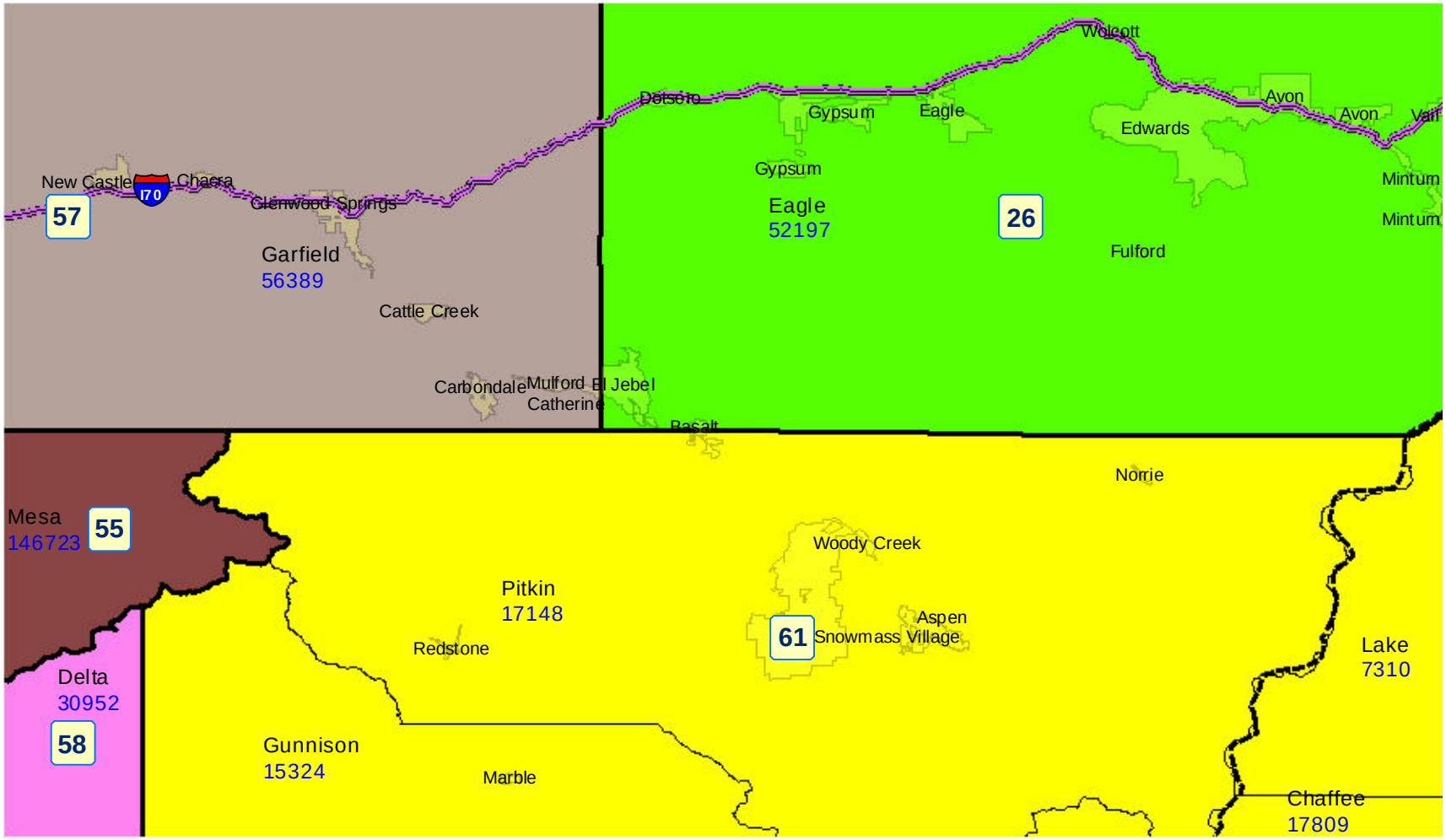

2011 Colorado Reapportionment Commission
1313 Sherman Street
Room 122
Denver, Colorado 80203

Map prepared by Reapportionment Commission Staff, November 29, 2011.

House Resubmitted Plan Gv1
Delta County

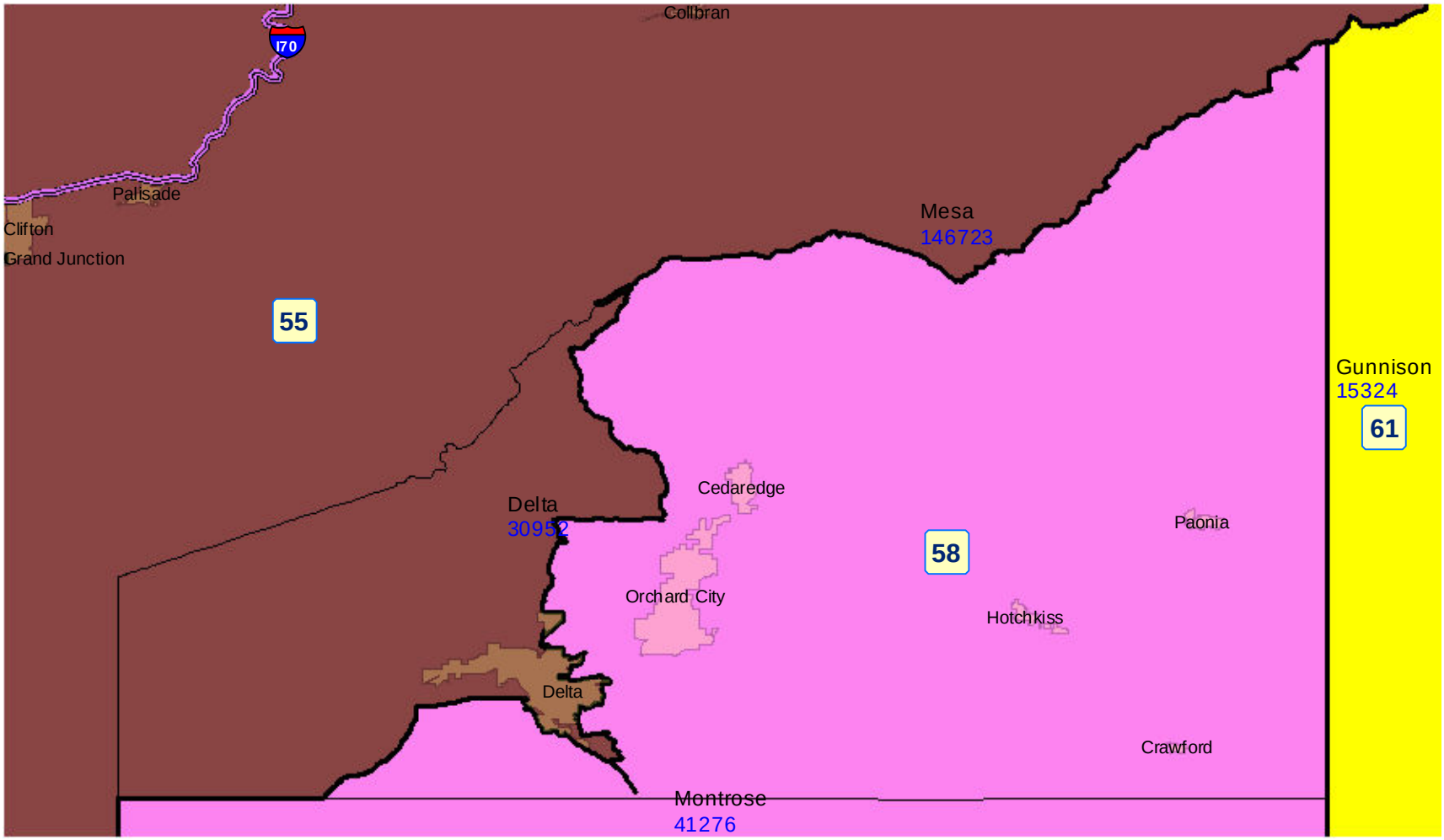

N
W E
S

2011 Colorado Reapportionment Commission
1313 Sherman Street
Room 122
Denver, Colorado 80203

Map prepared by Reapportionment Commission Staff, November 29, 2011.

House Resubmitted Plan Gv1
Fremont County

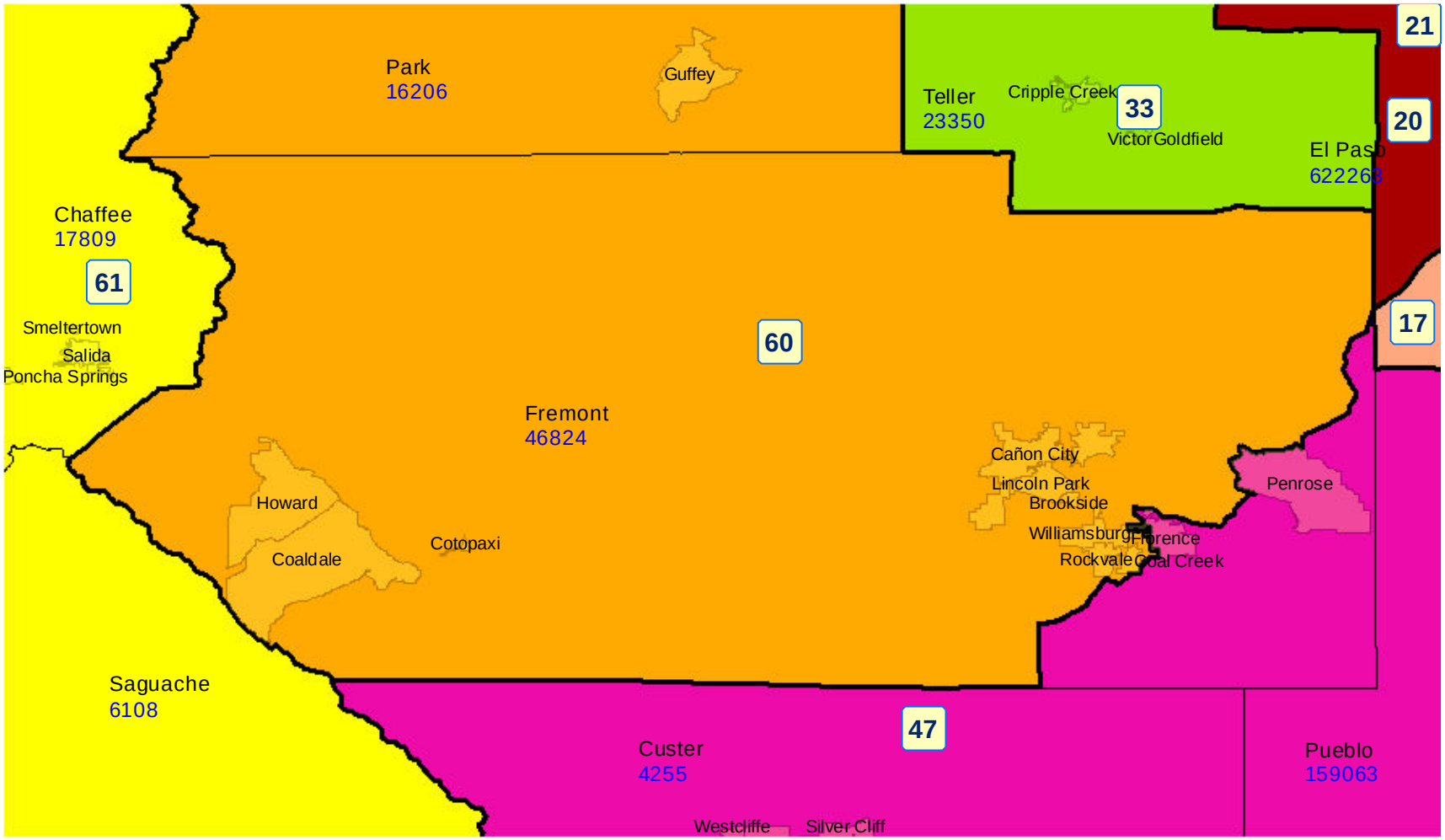



2011 Colorado Reapportionment Commission
1313 Sherman Street
Room 122
Denver, Colorado 80203

Map prepared by Reapportionment Commission Staff, November 29, 2011.

House Resubmitted Plan Gv1
Larimer County

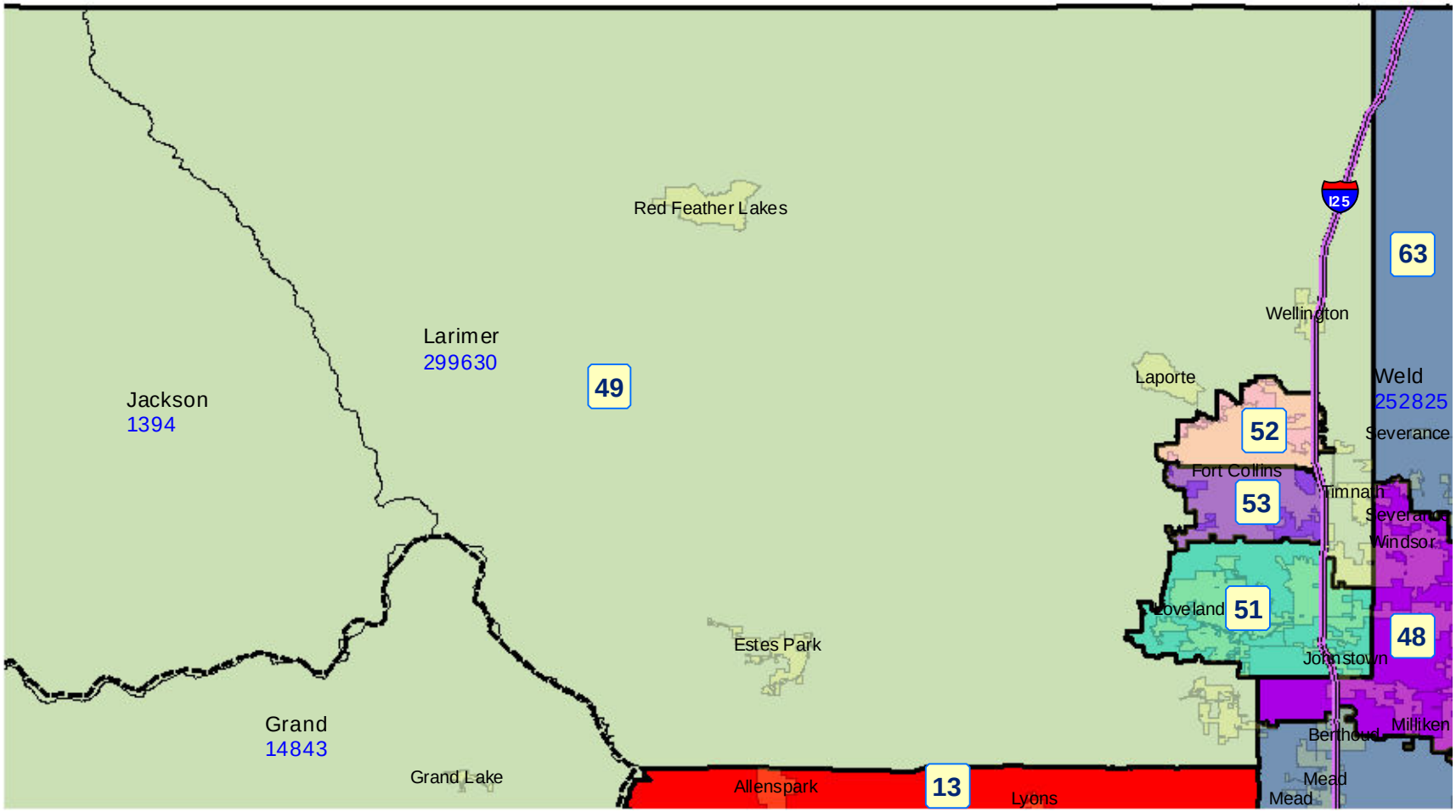

2011 Colorado Reapportionment Commission
1313 Sherman Street
Room 122
Denver, Colorado 80203

Map prepared by Reapportionment Commission Staff, November 29, 2011.

House Resubmitted Plan Gv1
City of Fort Collins

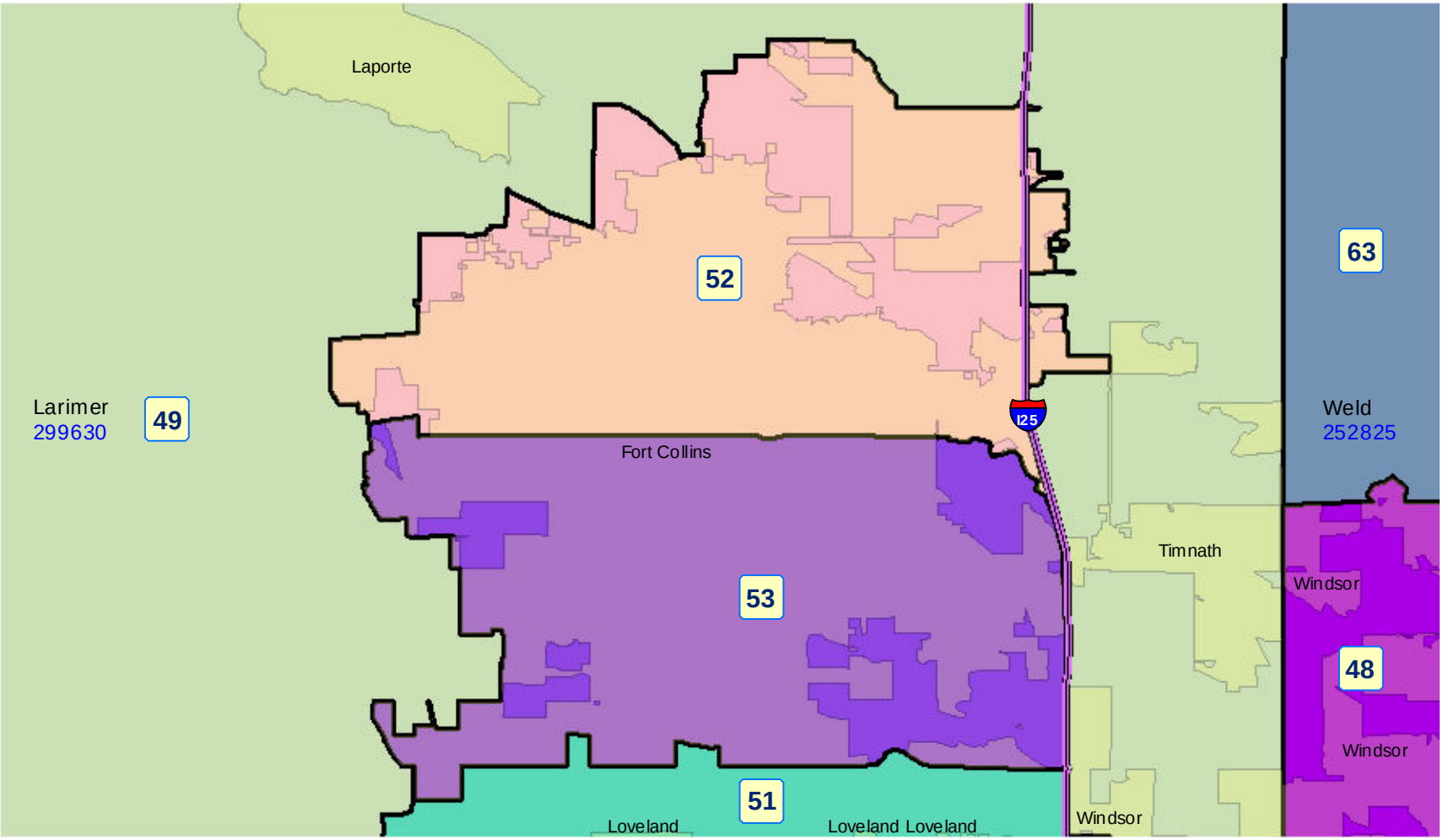

2011 Colorado Reapportionment Commission
1313 Sherman Street
Room 122
Denver, Colorado 80203

Map prepared by Reapportionment Commission Staff, November 29, 2011.

House Resubmitted Plan Gv1
City of Loveland

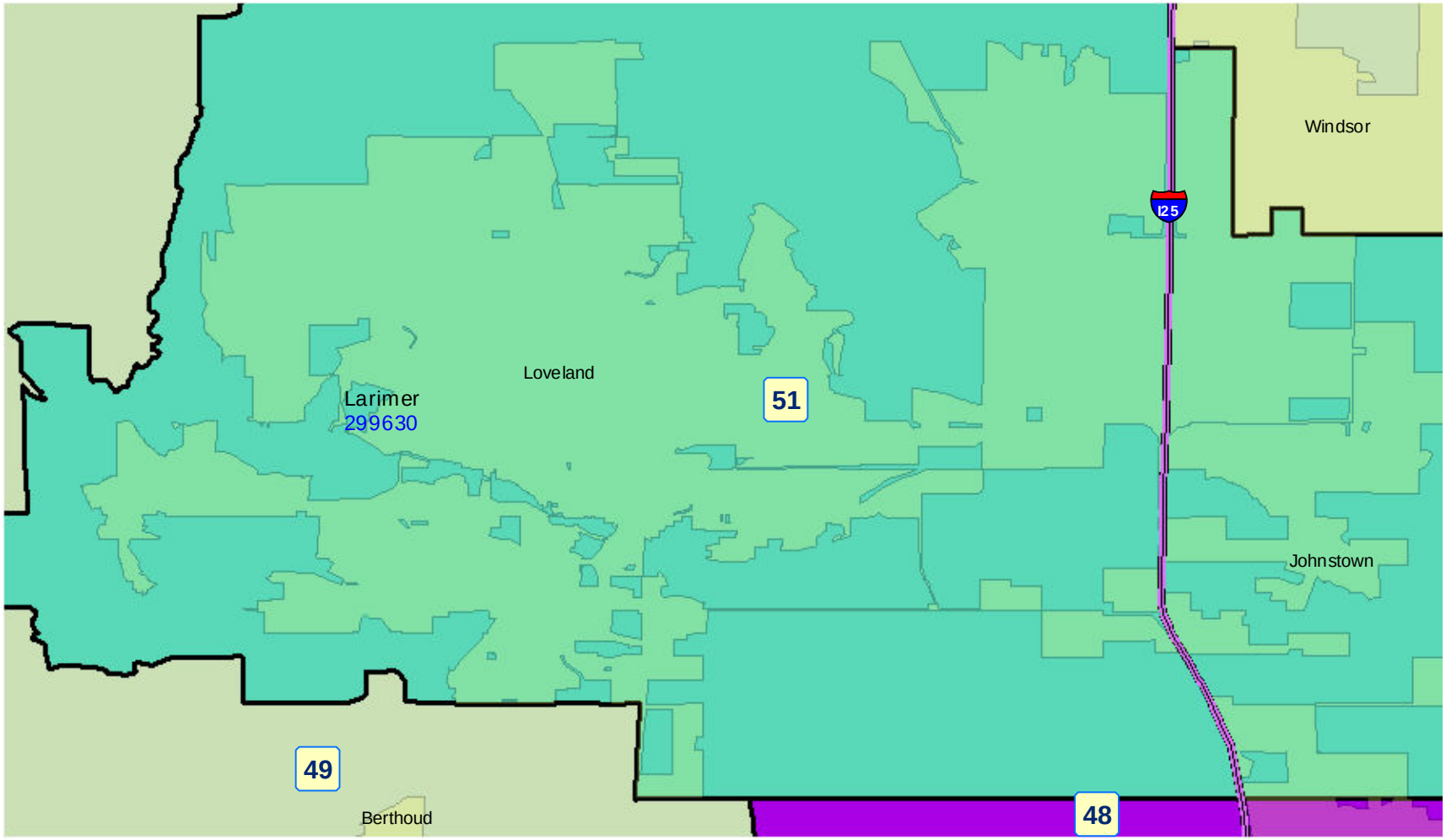



2011 Colorado Reapportionment Commission
1313 Sherman Street
Room 122
Denver, Colorado 80203

Map prepared by Reapportionment Commission Staff, November 29, 2011.

House Resubmitted Plan Gv1
Weld County

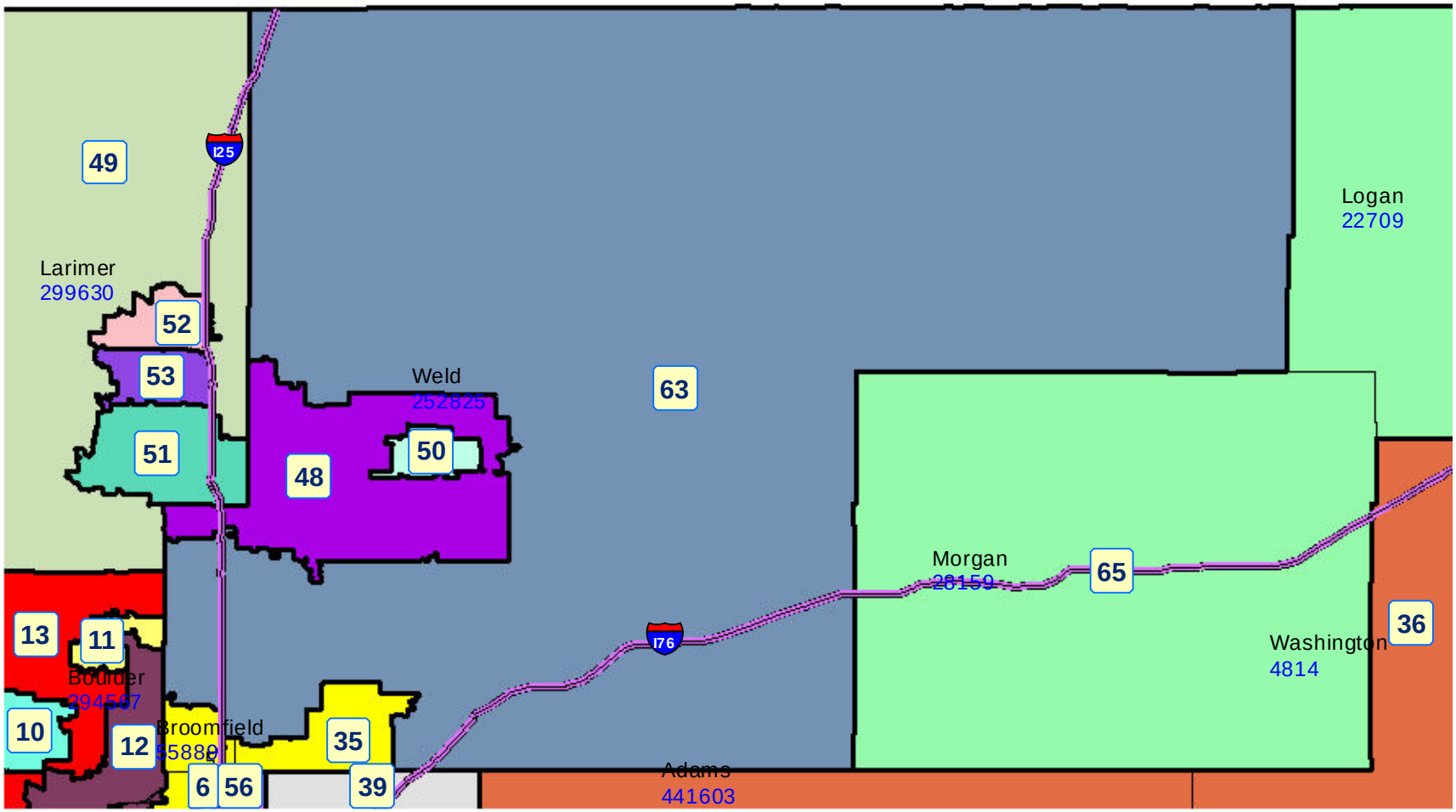



2011 Colorado Reapportionment Commission
1313 Sherman Street
Room 122
Denver, Colorado 80203

Map prepared by Reapportionment Commission Staff, November 29, 2011.

House Resubmitted Plan Gv1
Greeley

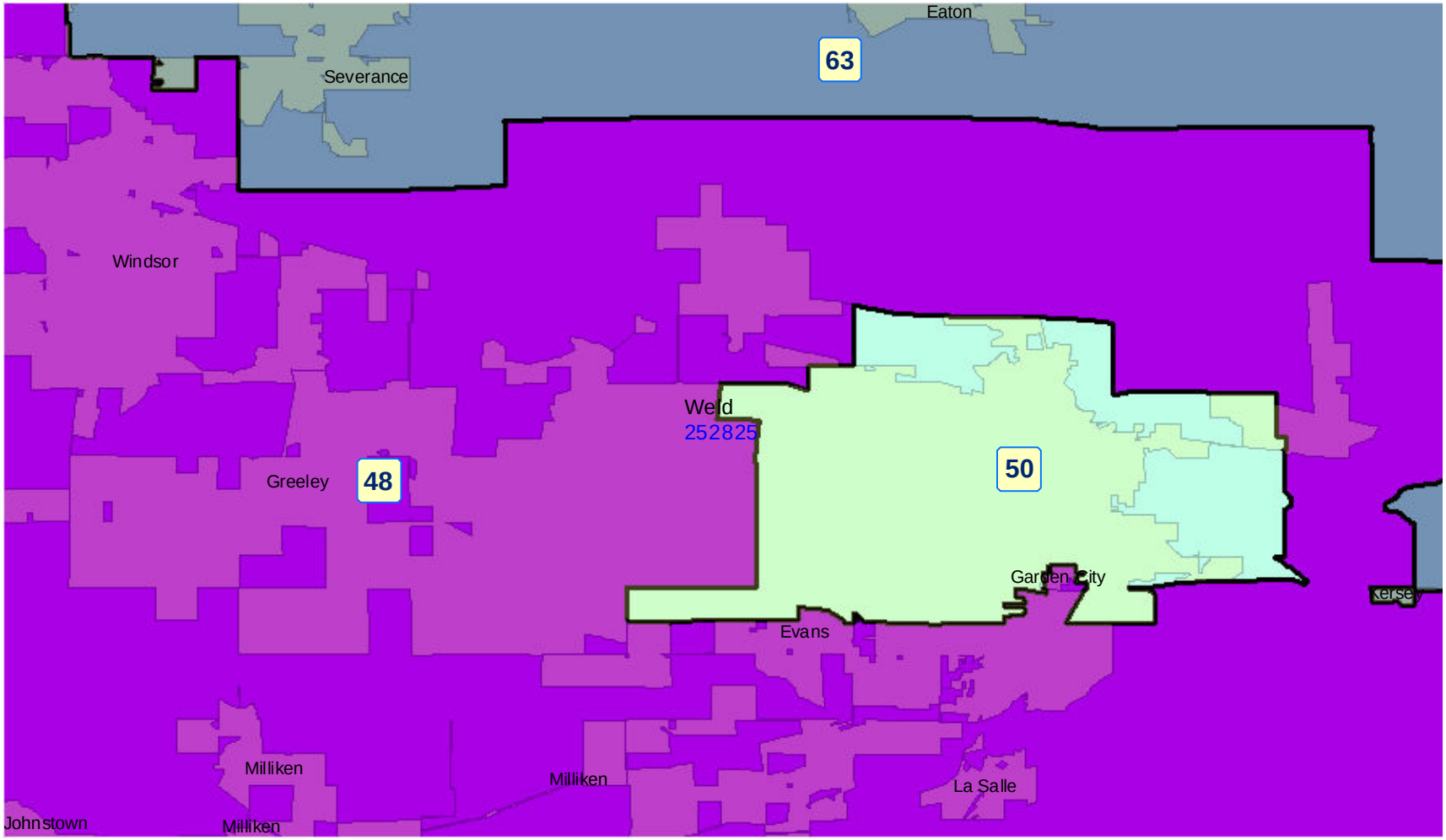



2011 Colorado Reapportionment Commission
1313 Sherman Street
Room 122
Denver, Colorado 80203

Map prepared by Reapportionment Commission Staff, November 29, 2011.

House Resubmitted Plan Gv1
Southwestern Weld County

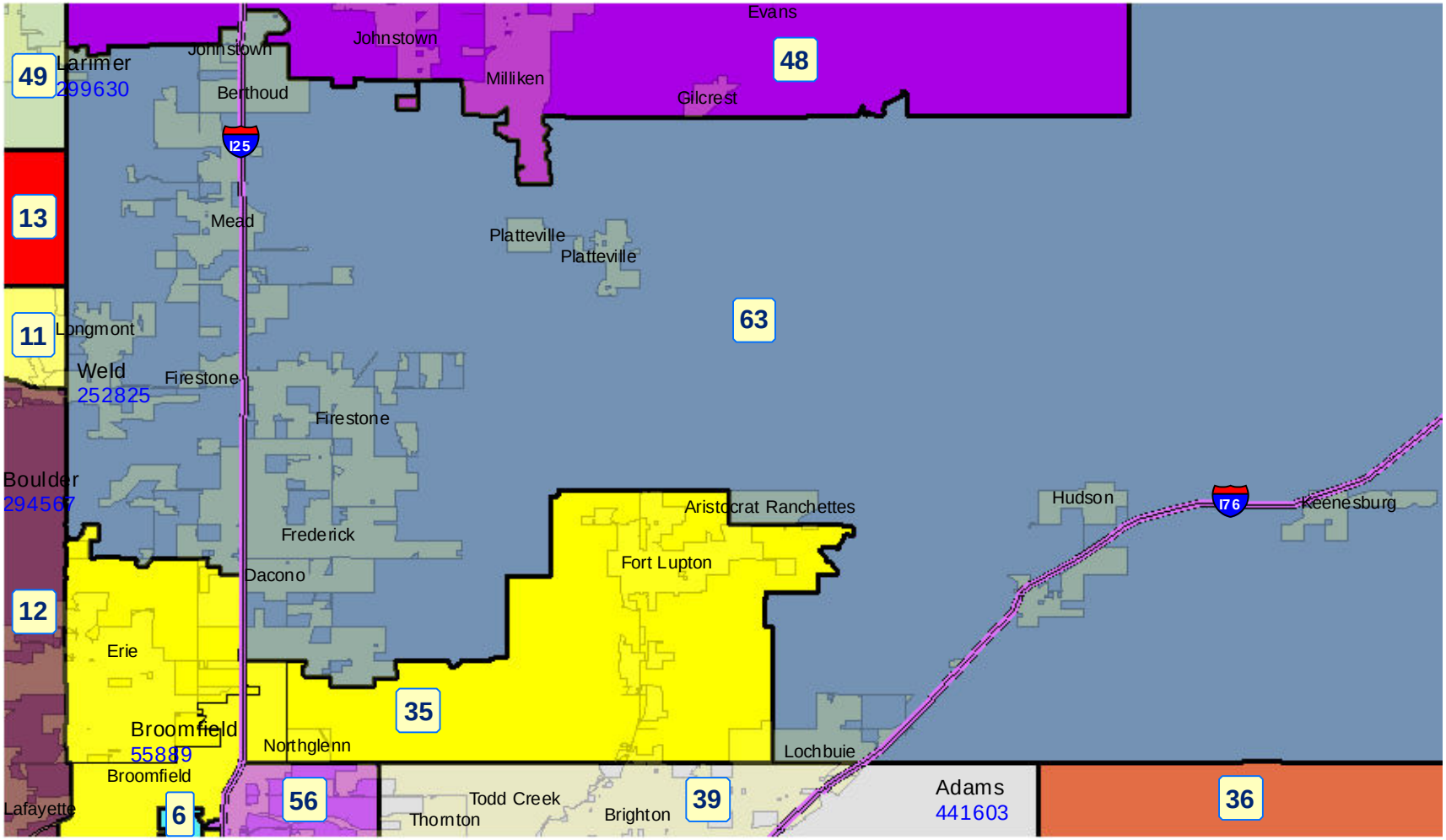



2011 Colorado Reapportionment Commission
1313 Sherman Street
Room 122
Denver, Colorado 80203

Map prepared by Reapportionment Commission Staff, November 29, 2011.

House Resubmitted Plan Gv1
Boulder County

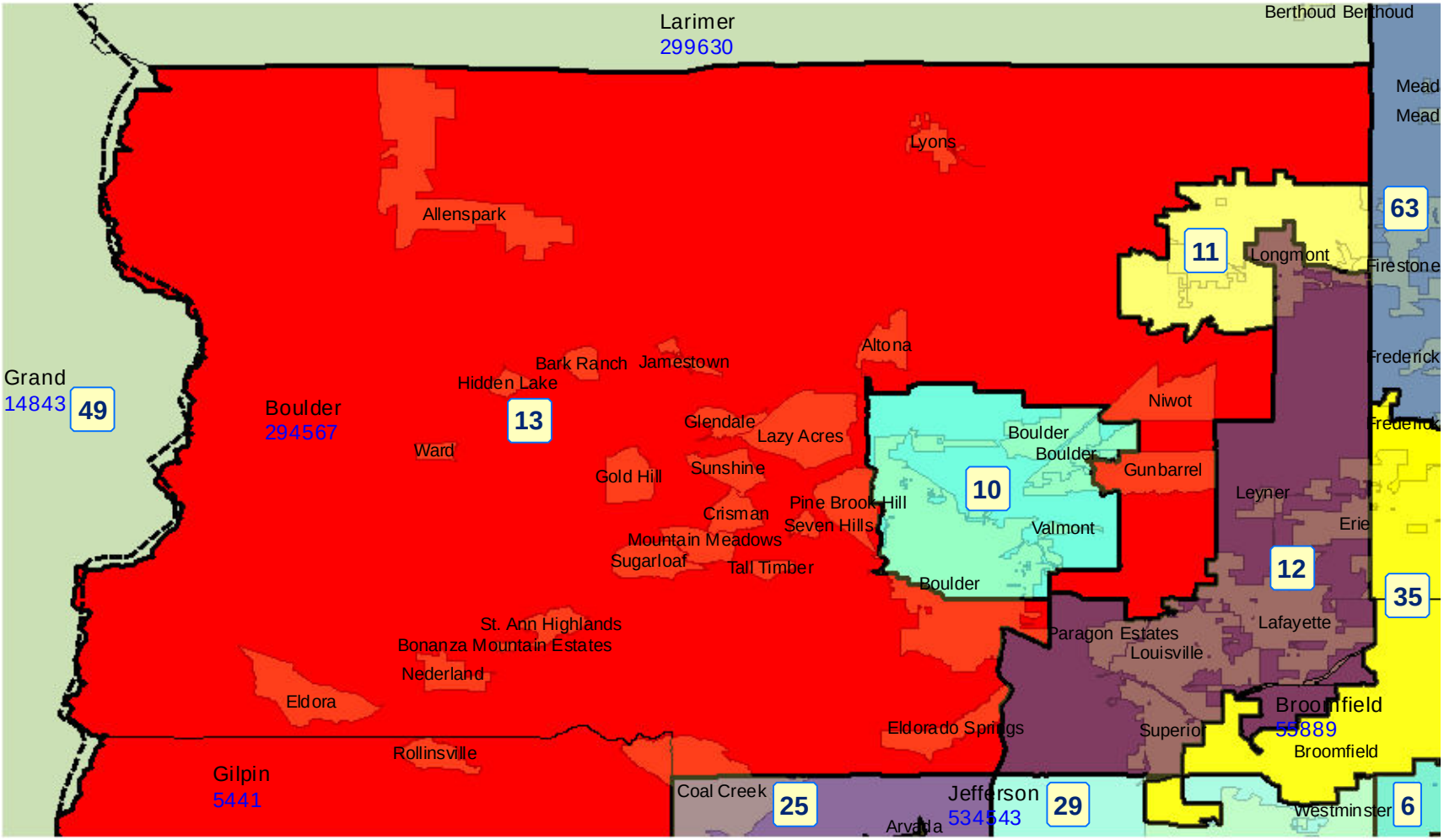



2011 Colorado Reapportionment Commission
1313 Sherman Street
Room 122
Denver, Colorado 80203

Map prepared by Reapportionment Commission Staff, November 29, 2011.

House Resubmitted Plan Gv1
City of Boulder

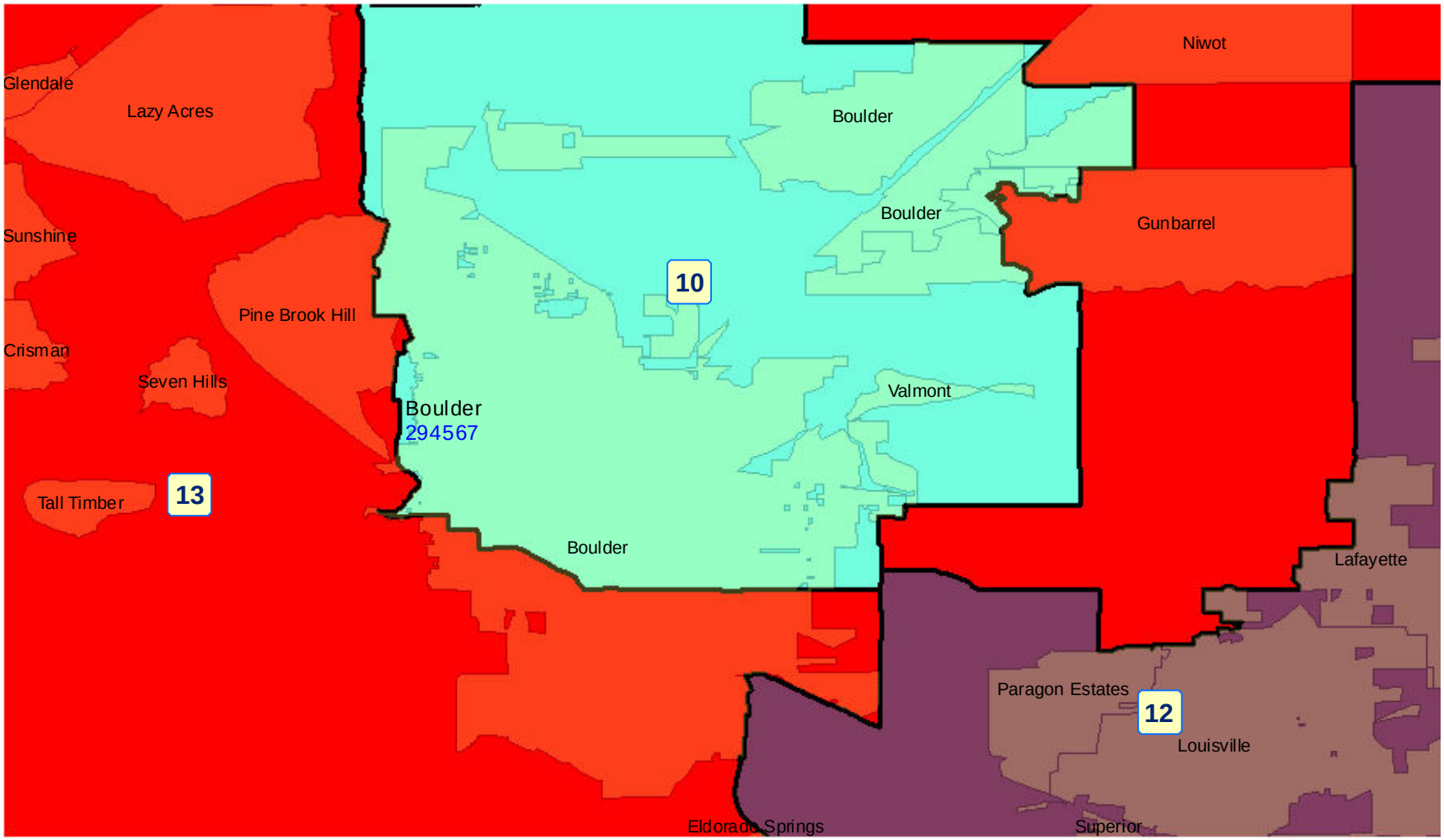



2011 Colorado Reapportionment Commission
1313 Sherman Street
Room 122
Denver, Colorado 80203

Map prepared by Reapportionment Commission Staff, November 29, 2011.

House Resubmitted Plan Gv1
City of Longmont

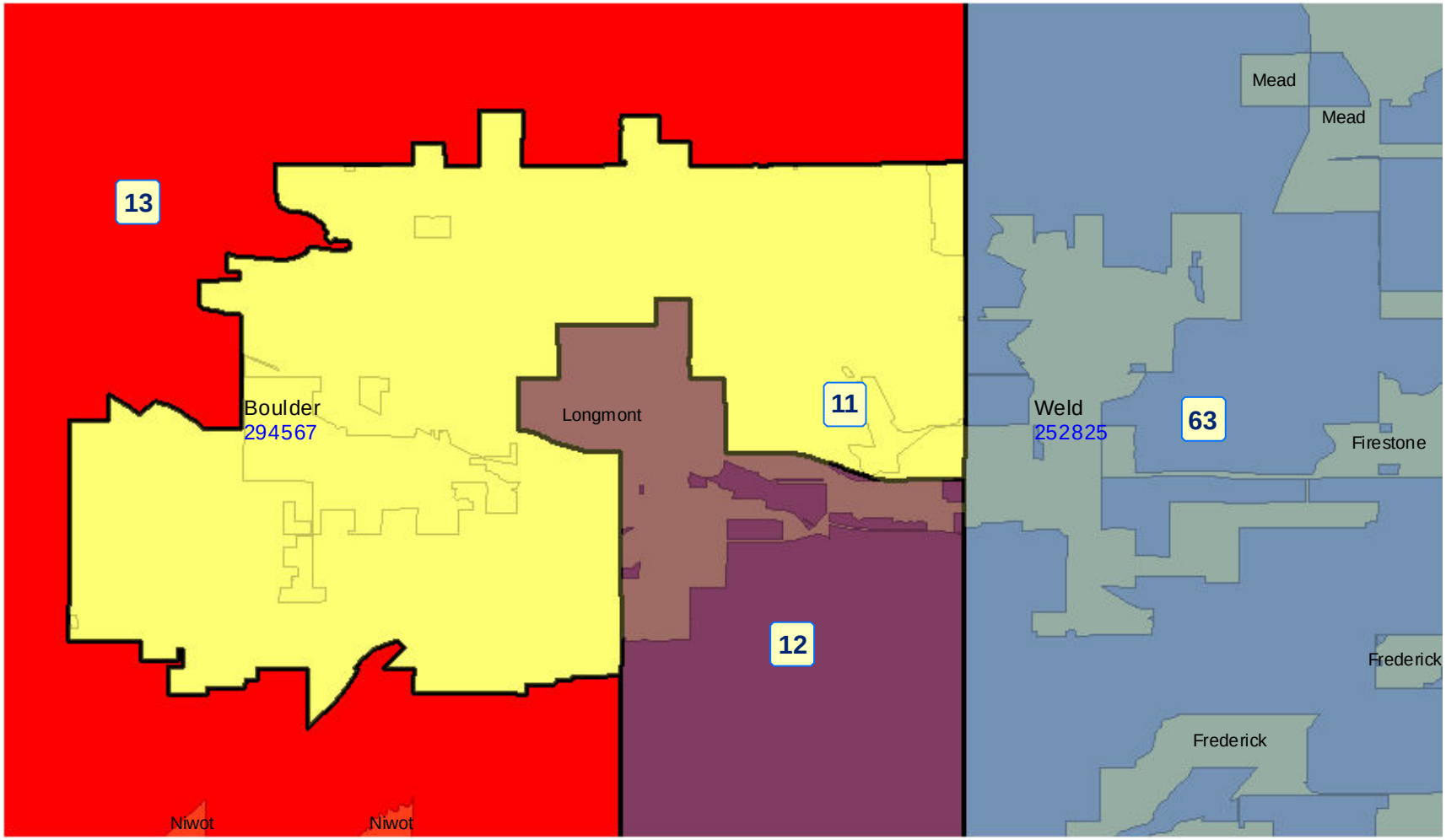

N
W E
S

2011 Colorado Reapportionment Commission
1313 Sherman Street
Room 122
Denver, Colorado 80203

Map prepared by Reapportionment Commission Staff, November 29, 2011.

House Resubmitted Plan Gv1
City and County of Broomfield

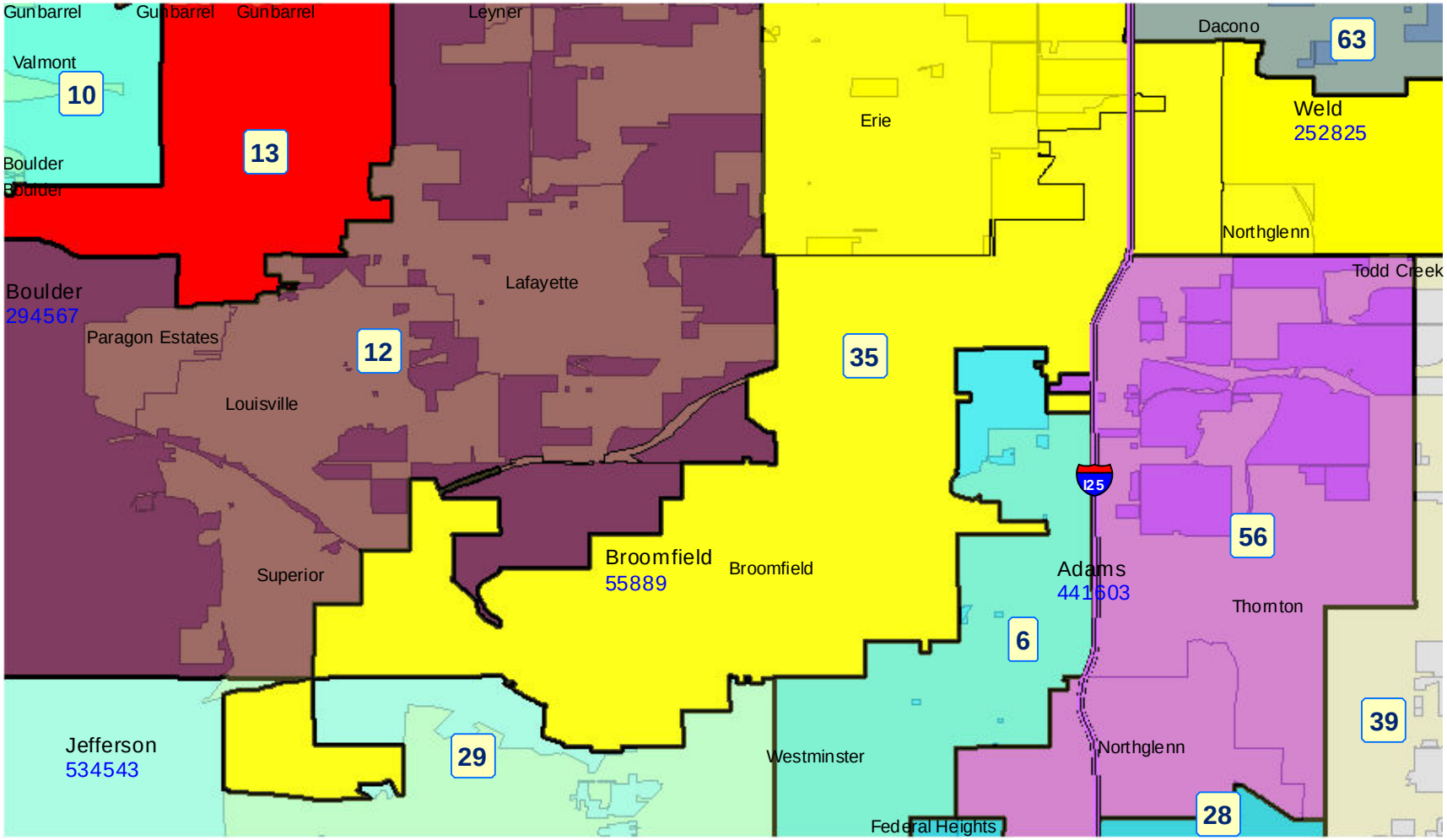

N
W E
S

2011 Colorado Reapportionment Commission
1313 Sherman Street
Room 122
Denver, Colorado 80203

Map prepared by Reapportionment Commission Staff, November 29, 2011.

House Resubmitted Plan Gv1
Douglas County

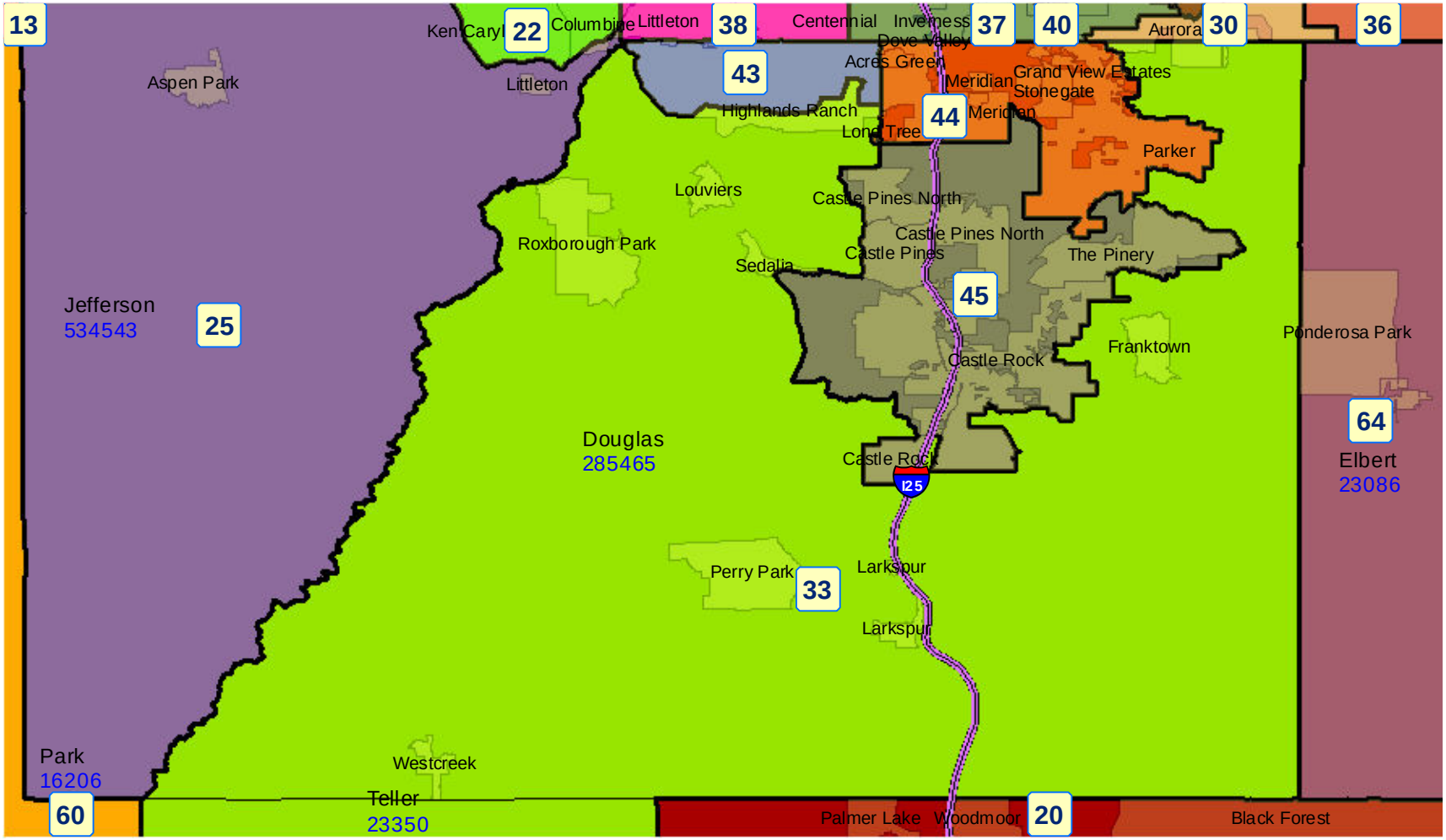



2011 Colorado Reapportionment Commission
1313 Sherman Street
Room 122
Denver, Colorado 80203

Map prepared by Reapportionment Commission Staff, November 29, 2011.

House Resubmitted Plan Gv1
El Paso County

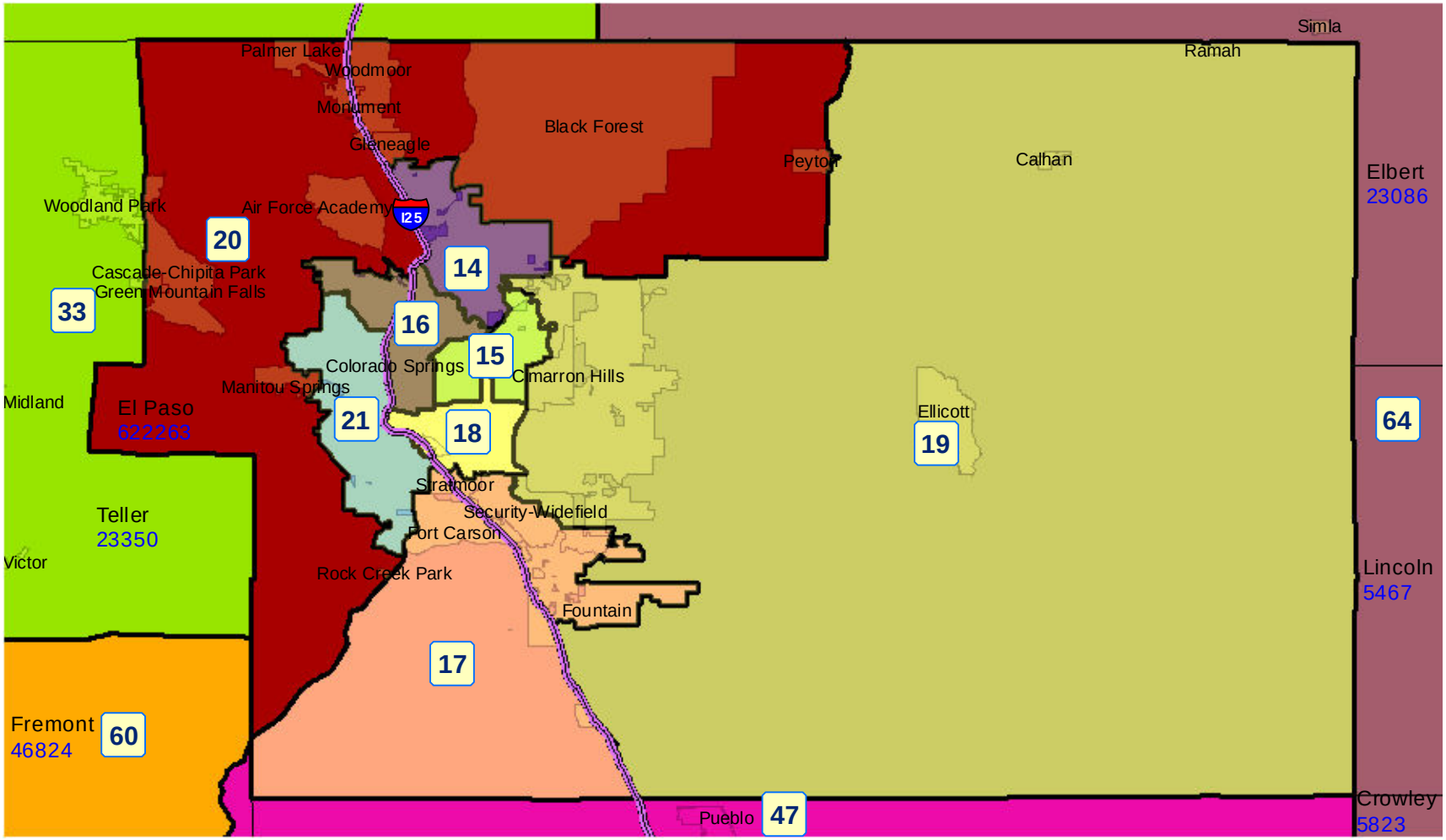



2011 Colorado Reapportionment Commission
1313 Sherman Street
Room 122
Denver, Colorado 80203

Map prepared by Reapportionment Commission Staff, November 29, 2011.

House Resubmitted Plan Gv1
City of Colorado Springs

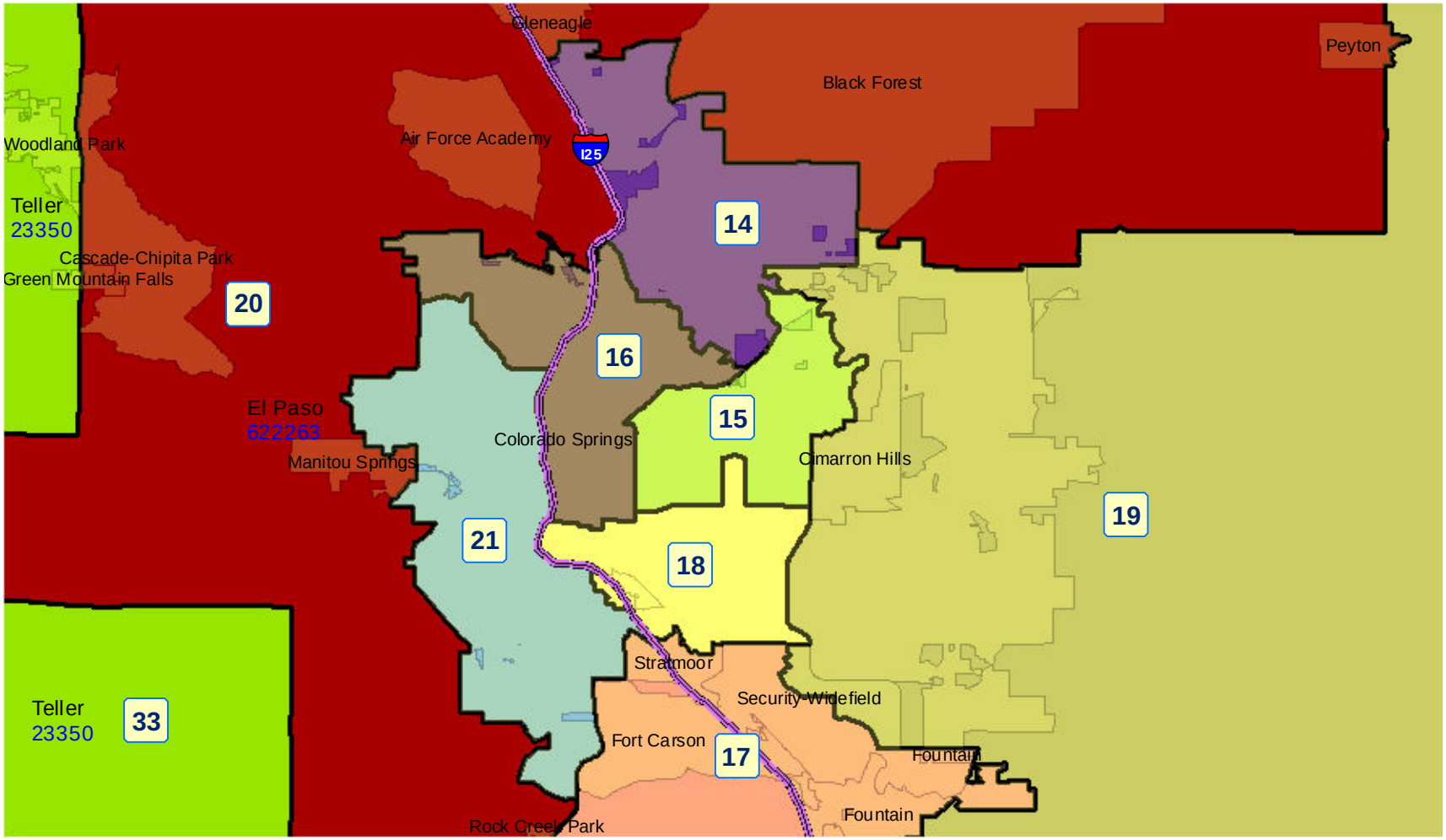

2011 Colorado Reapportionment Commission
1313 Sherman Street
Room 122
Denver, Colorado 80203

Map prepared by Reapportionment Commission Staff, November 29, 2011.

House Resubmitted Plan Gv1
City and County of Denver

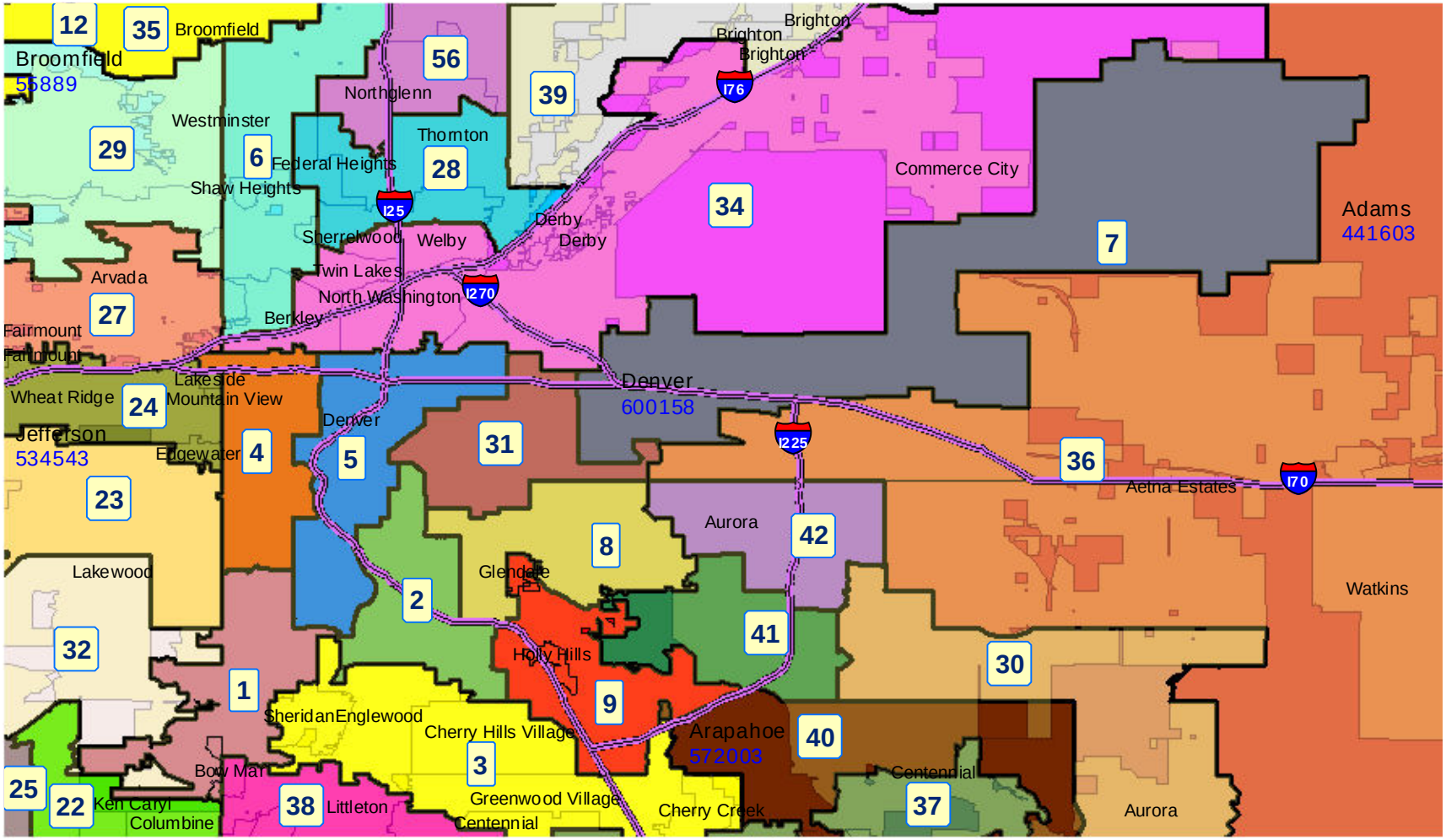

N
W E
S

2011 Colorado Reapportionment Commission
1313 Sherman Street
Room 122
Denver, Colorado 80203

Map prepared by Reapportionment Commission Staff, November 29, 2011.

House Resubmitted Plan Gv1
Western Adams County

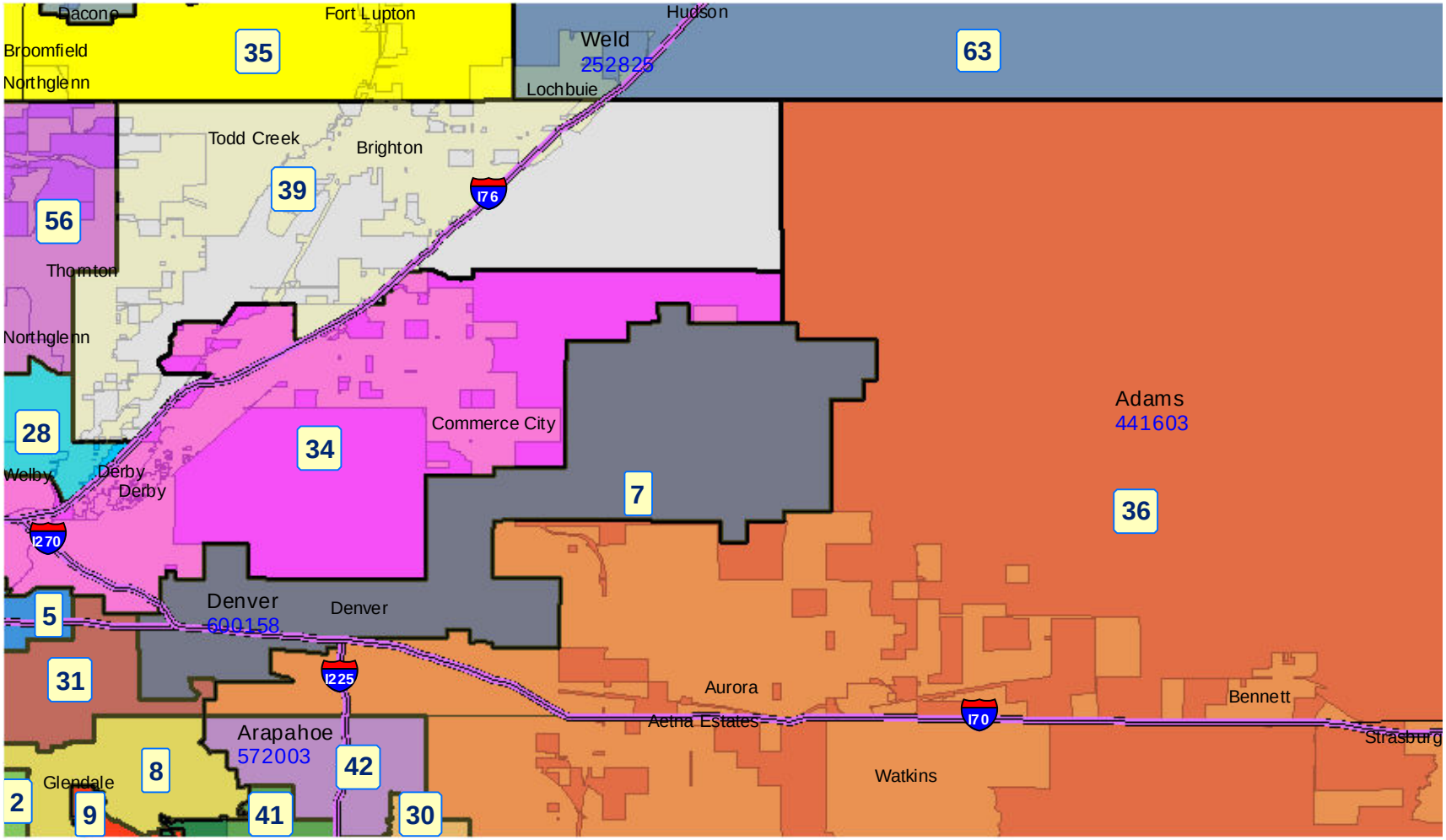

2011 Colorado Reapportionment Commission
1313 Sherman Street
Room 122
Denver, Colorado 80203

Map prepared by Reapportionment Commission Staff, November 29, 2011.

House Resubmitted Plan Gv1
Western Arapahoe County

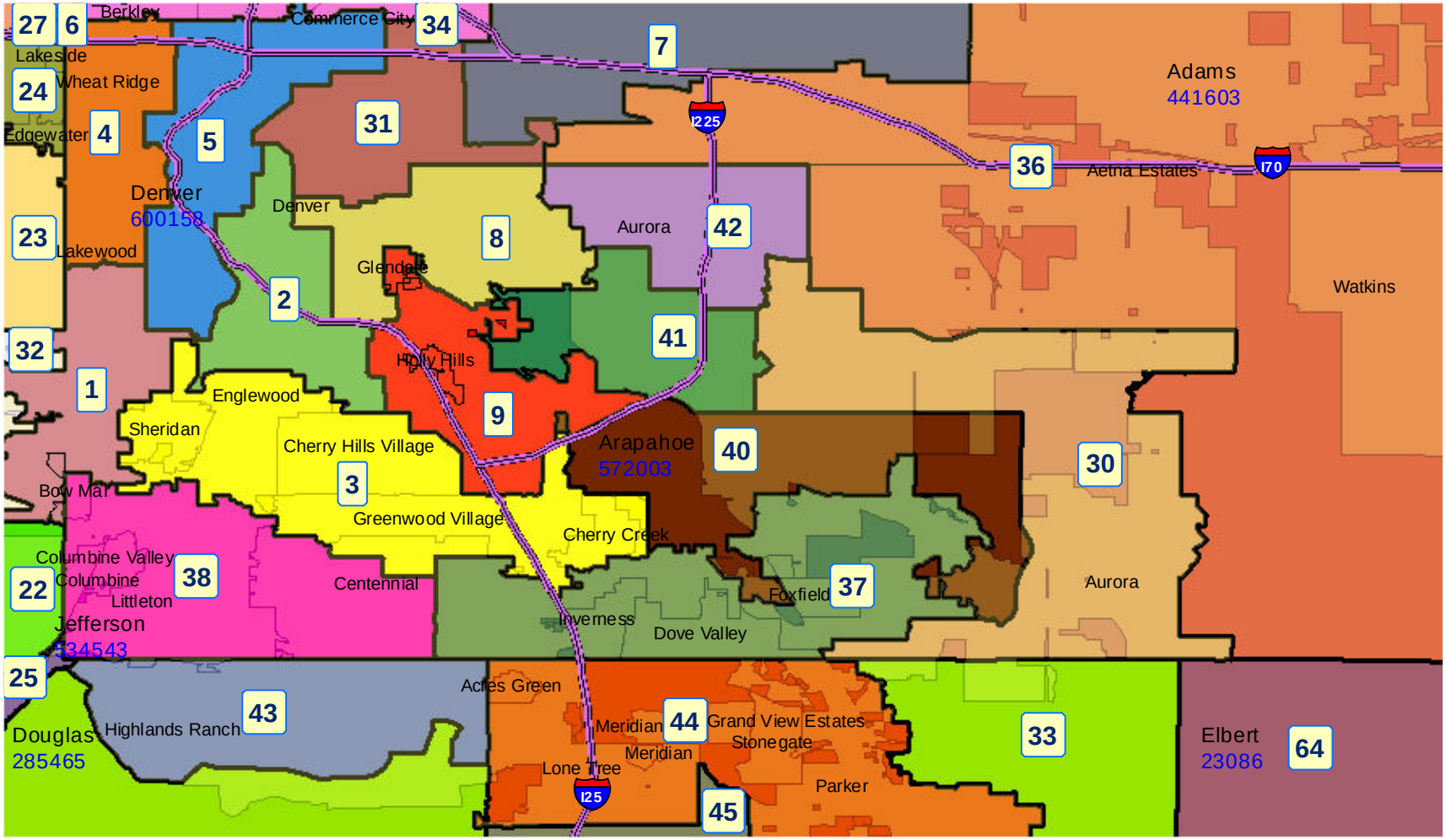



2011 Colorado Reapportionment Commission
1313 Sherman Street
Room 122
Denver, Colorado 80203

Map prepared by Reapportionment Commission Staff, November 29, 2011.

House Resubmitted Plan Gv1
Jefferson County

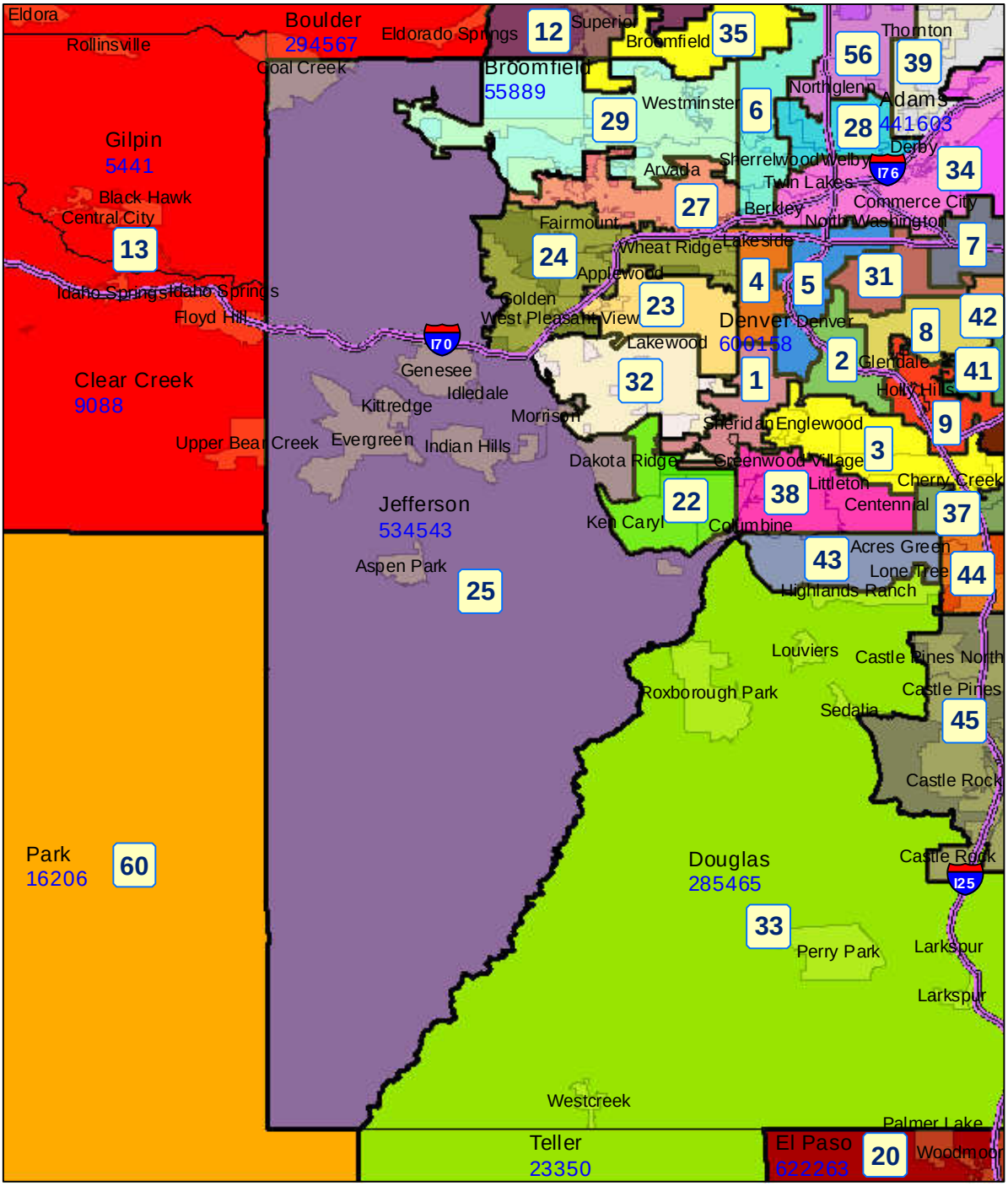

2011 Colorado Reapportionment Commission
1313 Sherman Street
Room 122
Denver, Colorado 80203

Map prepared by Reapportionment Commission Staff, November 29, 2011.

Population Summary

Plan Name: Workspace: House>>House Resubmitted Plan Gv1
Plan was last edited on: 11/29/2011 9:38:43 AM 11/29/2011
State of Colorado 10:21 am

District	Population	Ideal District	Deviation	%Deviation
1	76,121	77,372	-1,251	-1.62
2	75,509	77,372	-1,863	-2.41
3	76,888	77,372	-484	-0.63
4	75,688	77,372	-1,684	-2.18
5	75,447	77,372	-1,925	-2.49
6	77,681	77,372	309	0.40
7	77,825	77,372	453	0.59
8	75,465	77,372	-1,907	-2.46
9	75,628	77,372	-1,744	-2.25
10	75,472	77,372	-1,900	-2.46
11	75,783	77,372	-1,589	-2.05
12	78,732	77,372	1,360	1.76
13	79,109	77,372	1,737	2.24
14	75,998	77,372	-1,374	-1.78
15	76,858	77,372	-514	-0.66
16	79,234	77,372	1,862	2.41
17	79,242	77,372	1,870	2.42
18	79,301	77,372	1,929	2.49
19	77,901	77,372	529	0.68
20	76,383	77,372	-989	-1.28
21	77,346	77,372	-26	-0.03
22	75,616	77,372	-1,756	-2.27
23	77,723	77,372	351	0.45
24	76,111	77,372	-1,261	-1.63
25	75,460	77,372	-1,912	-2.47
26	75,706	77,372	-1,666	-2.15
27	77,689	77,372	317	0.41
28	79,035	77,372	1,663	2.15
29	75,965	77,372	-1,407	-1.82
30	76,306	77,372	-1,066	-1.38
31	75,515	77,372	-1,857	-2.40
32	75,699	77,372	-1,673	-2.16
33	76,744	77,372	-628	-0.81
34	78,724	77,372	1,352	1.75
35	77,383	77,372	11	0.01
36	79,197	77,372	1,825	2.36
37	77,386	77,372	14	0.02
38	77,784	77,372	412	0.53
39	77,780	77,372	408	0.53
40	78,105	77,372	733	0.95
41	75,492	77,372	-1,880	-2.43
42	78,765	77,372	1,393	1.80
43	75,997	77,372	-1,375	-1.78
44	79,283	77,372	1,911	2.47
45	76,791	77,372	-581	-0.75
46	78,675	77,372	1,303	1.68
47	78,885	77,372	1,513	1.96

48	76,710	77,372	-662	-0.86
49	79,242	77,372	1,870	2.42
50	77,813	77,372	441	0.57
51	79,228	77,372	1,856	2.40
52	78,873	77,372	1,501	1.94
53	78,524	77,372	1,152	1.49
54	78,584	77,372	1,212	1.57
55	77,369	77,372	-3	0.00
56	78,517	77,372	1,145	1.48
57	76,850	77,372	-522	-0.67
58	75,492	77,372	-1,880	-2.43
59	78,933	77,372	1,561	2.02
60	79,180	77,372	1,808	2.34
61	77,338	77,372	-34	-0.04
62	79,027	77,372	1,655	2.14
63	76,808	77,372	-564	-0.73
64	79,279	77,372	1,907	2.46
65	76,002	77,372	-1,370	-1.77

Mean Deviation in persons is: 1,232.00 *
Mean Deviation as a percent of ideal population is: 1.59 *

District with the largest population deviation is district: 18 with a population of: 79,301 The set ideal population is: 77,372
This district is 1,929 Persons OVER its set ideal population. Percent Deviation: 2.49%

District with the largest population is district: 18 with a population of: 79,301 The set ideal population is: 77,372
This district is 1,929 Persons OVER its set ideal population. Percent Deviation: 2.49%

District with the smallest population is district: 5 with a population of: 75,447 The set ideal population is: 77,372
This district is 1,925 Persons UNDER its set ideal population. Percent Deviation: 2.49%

Plan range (which is calculated between the district with the largest and the district with the smallest population) is as follows:

3,854 Persons, which is 4.98% of the ideal set population for the district with the largest population.

* Only absolute values are considered

Plan Components

Plan Name: Workspace: House>>House Resubmitted Plan Gv1
Plan was last edited on: 11/29/2011 9:38:43 AM

11/29/2011
10:20 am

State of Colorado

District	Population
1	**76,121**
Denver County	75,841
Jefferson County	280
2	**75,509**
Denver County	75,509
3	**76,888**
Arapahoe County	76,888
4	**75,688**
Denver County	75,688
5	**75,447**
Denver County	75,447
6	**77,681**
Adams County	77,681
7	**77,825**
Denver County	77,825
8	**75,465**
Denver County	75,465
9	**75,628**
Arapahoe County	6,760
Denver County	68,868
10	**75,472**
Boulder County	75,472
11	**75,783**
Boulder County	75,783
12	**78,732**
Boulder County	78,732

Broomfield County	0
13	**79,109**
Boulder County	64,580
Clear Creek County	9,088
Gilpin County	5,441
14	**75,998**
El Paso County	75,998
15	**76,858**
El Paso County	76,858
16	**79,234**
El Paso County	79,234
17	**79,242**
El Paso County	79,242
18	**79,301**
El Paso County	79,301
19	**77,901**
El Paso County	77,901
20	**76,383**
El Paso County	76,383
21	**77,346**
El Paso County	77,346
22	**75,616**
Jefferson County	75,616
23	**77,723**
Jefferson County	77,723
24	**76,111**
Jefferson County	76,111
25	**75,460**
Jefferson County	75,460
26	**75,706**
Eagle County	52,197

Routt County	23,509
27	**77,689**
Jefferson County	77,689
28	**79,035**
Adams County	79,035
29	**75,965**
Jefferson County	75,965
30	**76,306**
Arapahoe County	76,306
31	**75,515**
Denver County	75,515
32	**75,699**
Jefferson County	75,699
33	**76,744**
Douglas County	53,394
Teller County	23,350
34	**78,724**
Adams County	78,724
35	**77,383**
Broomfield County	55,889
Weld County	21,494
36	**79,197**
Adams County	49,866
Arapahoe County	24,517
Washington County	4,814
37	**77,386**
Arapahoe County	77,386
38	**77,784**
Arapahoe County	77,784
39	**77,780**

Adams County	77,780
40	**78,105**
Arapahoe County	78,105
41	**75,492**
Arapahoe County	75,492
42	**78,765**
Arapahoe County	78,765
43	**75,997**
Douglas County	75,997
44	**79,283**
Douglas County	79,283
45	**76,791**
Douglas County	76,791
46	**78,675**
Pueblo County	78,675
47	**78,885**
Custer County	4,255
Fremont County	11,844
Las Animas County	15,507
Pueblo County	47,279
48	**76,710**
Weld County	76,710
49	**79,242**
Grand County	14,843
Jackson County	1,394
Larimer County	63,005
50	**77,813**
Weld County	77,813
51	**79,228**
Larimer County	79,228

52	**78,873**
Larimer County	78,873
53	**78,524**
Larimer County	78,524
54	**78,584**
Mesa County	78,584
55	**77,369**
Delta County	9,230
Mesa County	68,139
56	**78,517**
Adams County	78,517
57	**76,850**
Garfield County	56,389
Moffat County	13,795
Rio Blanco County	6,666
58	**75,492**
Delta County	21,722
Montrose County	41,276
Ouray County	4,436
San Juan County	699
San Miguel County	7,359
59	**78,933**
Dolores County	2,064
La Plata County	51,334
Montezuma County	25,535
60	**79,180**
Fremont County	34,980
Park County	16,206
Summit County	27,994
61	**77,338**
Archuleta County	12,084

Chaffee County	17,809
Gunnison County	15,324
Hinsdale County	843
Lake County	7,310
Mineral County	712
Pitkin County	17,148
Saguache County	6,108
62	**79,027**
Alamosa County	15,445
Conejos County	8,256
Costilla County	3,524
Huerfano County	6,711
Pueblo County	33,109
Rio Grande County	11,982
63	**76,808**
Weld County	76,808
64	**79,279**
Baca County	3,788
Bent County	6,499
Cheyenne County	1,836
Crowley County	5,823
Elbert County	23,086
Kiowa County	1,398
Lincoln County	5,467
Otero County	18,831
Prowers County	12,551
65	**76,002**
Kit Carson County	8,270
Logan County	22,709
Morgan County	28,159

Phillips County	4,442
Sedgwick County	2,379
Yuma County	10,043

Mean Deviation in persons is: 1,232.00 *
Mean Deviation as a percent of ideal population is: 1.59 *

District with the largest population deviation is district: 18 with a population of: 79,301 The set ideal population is: 77,372
This district is 1,929 Persons OVER its set ideal population. Percent Deviation: 2.49%

District with the largest population is district: 18 with a population of: 79,301 The set ideal population is: 77,372
This district is 1,929 Persons OVER its set ideal population. Percent Deviation: 2.49%

District with the smallest population is district: 5 with a population of: 75,447 The set ideal population is: 77,372
This district is 1,925 Persons UNDER its set ideal population. Percent Deviation: 2.49%

Plan range (which is calculated between the district with the largest and the district with the smallest population) is as follows:

3,854 Persons, which is 4.98% of the ideal set population for the district with the largest population.

* Only absolute values are considered

Ethnic Summary

Plan Name: Workspace: House>>House Resubmitted Plan Gv1

Plan Last Edited on: 11/29/2011 9:38:43 AM

Tuesday, November 29, 2011 10:18 am

District	Population	NH White	Hispanic	DOJ NH Black	DOJ NH Ind	DOJ NH Asn	DOJ NH Hwn	DOJ NH Other	Total Minority
1	76,121	31,469	38,095	1,480	816	3,978	88	195	44,652
		41.34%	*50.05%*	*1.94%*	*1.07%*	*5.23%*	*0.12%*	*0.26%*	*58.66%*
2	75,509	61,790	7,670	2,401	713	2,681	80	174	13,719
		81.83%	*10.16%*	*3.18%*	*0.94%*	*3.55%*	*0.11%*	*0.23%*	*18.17%*
3	76,888	60,051	10,361	1,827	789	3,613	102	145	16,837
		78.10%	*13.48%*	*2.38%*	*1.03%*	*4.70%*	*0.13%*	*0.19%*	*21.90%*
4	75,688	30,974	40,122	1,835	937	1,555	46	219	44,714
		40.92%	*53.01%*	*2.42%*	*1.24%*	*2.05%*	*0.06%*	*0.29%*	*59.08%*
5	75,447	28,513	39,236	4,138	878	2,413	84	185	46,934
		37.79%	*52.00%*	*5.48%*	*1.16%*	*3.20%*	*0.11%*	*0.25%*	*62.21%*
6	77,681	48,556	21,847	1,359	745	4,920	84	170	29,125
		62.51%	*28.12%*	*1.75%*	*0.96%*	*6.33%*	*0.11%*	*0.22%*	*37.49%*
7	77,825	19,386	31,824	22,532	496	3,203	194	190	58,439
		24.91%	*40.89%*	*28.95%*	*0.64%*	*4.12%*	*0.25%*	*0.24%*	*75.09%*
8	75,465	52,422	9,226	8,804	512	4,247	80	174	23,043
		69.47%	*12.23%*	*11.67%*	*0.68%*	*5.63%*	*0.11%*	*0.23%*	*30.53%*
9	75,628	51,246	11,837	7,518	689	4,026	102	210	24,382
		67.76%	*15.65%*	*9.94%*	*0.91%*	*5.32%*	*0.13%*	*0.28%*	*32.24%*
10	75,472	61,873	7,361	979	562	4,416	97	184	13,599
		81.98%	*9.75%*	*1.30%*	*0.74%*	*5.85%*	*0.13%*	*0.24%*	*18.02%*
11	75,783	53,277	17,636	883	682	3,124	73	108	22,506
		70.30%	*23.27%*	*1.17%*	*0.90%*	*4.12%*	*0.10%*	*0.14%*	*29.70%*

Target Population 77,372

State of Colorado

District	Population	NH White	Hispanic	DOJ NH Black	DOJ NH Ind	DOJ NH Asn	DOJ NH Hwn	DOJ NH Other	Total Minority
12									
	78,732	60,947	11,116	953	657	4,833	52	174	17,785
		77.41%	***14.12%***	***1.21%***	***0.83%***	***6.14%***	***0.07%***	***0.22%***	***22.59%***
13									
	79,109	70,962	3,859	754	625	2,696	66	147	8,147
		89.70%	***4.88%***	***0.95%***	***0.79%***	***3.41%***	***0.08%***	***0.19%***	***10.30%***
14									
	75,998	60,226	7,036	3,208	809	4,319	196	204	15,772
		79.25%	***9.26%***	***4.22%***	***1.06%***	***5.68%***	***0.26%***	***0.27%***	***20.75%***
15									
	76,858	56,023	11,411	5,446	983	2,532	271	192	20,835
		72.89%	***14.85%***	***7.09%***	***1.28%***	***3.29%***	***0.35%***	***0.25%***	***27.11%***
16									
	79,234	63,386	8,927	3,195	976	2,427	165	158	15,848
		80.00%	***11.27%***	***4.03%***	***1.23%***	***3.06%***	***0.21%***	***0.20%***	***20.00%***
17									
	79,242	49,951	14,751	9,452	1,295	2,855	739	199	29,291
		63.04%	***18.62%***	***11.93%***	***1.63%***	***3.60%***	***0.93%***	***0.25%***	***36.96%***
18									
	79,301	35,308	26,163	13,129	1,246	2,758	496	201	43,993
		44.52%	***32.99%***	***16.56%***	***1.57%***	***3.48%***	***0.63%***	***0.25%***	***55.48%***
19									
	77,901	56,554	10,803	5,535	1,054	3,432	343	180	21,347
		72.60%	***13.87%***	***7.11%***	***1.35%***	***4.41%***	***0.44%***	***0.23%***	***27.40%***
20									
	76,383	66,022	5,051	1,880	880	2,234	133	183	10,361
		86.44%	***6.61%***	***2.46%***	***1.15%***	***2.92%***	***0.17%***	***0.24%***	***13.56%***
21									
	77,346	60,477	9,523	3,223	1,024	2,675	258	166	16,869
		78.19%	***12.31%***	***4.17%***	***1.32%***	***3.46%***	***0.33%***	***0.21%***	***21.81%***
22									
	75,616	64,430	7,097	811	571	2,441	82	184	11,186
		85.21%	***9.39%***	***1.07%***	***0.76%***	***3.23%***	***0.11%***	***0.24%***	***14.79%***
23									
	77,723	50,385	22,026	1,685	1,083	2,226	134	184	27,338
		64.83%	***28.34%***	***2.17%***	***1.39%***	***2.86%***	***0.17%***	***0.24%***	***35.17%***
24									
	76,111	60,155	11,670	984	803	2,291	87	121	15,956
		79.04%	***15.33%***	***1.29%***	***1.06%***	***3.01%***	***0.11%***	***0.16%***	***20.96%***
25									
	75,460	68,859	4,040	521	494	1,372	59	115	6,601
		91.25%	***5.35%***	***0.69%***	***0.65%***	***1.82%***	***0.08%***	***0.15%***	***8.75%***

Target Population 77,372

State of Colorado

District	Population	NH White	Hispanic	DOJ NH Black	DOJ NH Ind	DOJ NH Asn	DOJ NH Hwn	DOJ NH Other	Total Minority
26									
	75,706	56,415	17,289	462	419	919	81	121	19,291
		74.52%	***22.84%***	***0.61%***	***0.55%***	***1.21%***	***0.11%***	***0.16%***	***25.48%***
27									
	77,689	62,475	11,493	884	766	1,853	79	139	15,214
		80.42%	***14.79%***	***1.14%***	***0.99%***	***2.39%***	***0.10%***	***0.18%***	***19.58%***
28									
	79,035	33,734	39,697	1,690	903	2,757	98	156	45,301
		42.68%	***50.23%***	***2.14%***	***1.14%***	***3.49%***	***0.12%***	***0.20%***	***57.32%***
29									
	75,965	61,700	9,056	1,037	640	3,314	94	124	14,265
		81.22%	***11.92%***	***1.37%***	***0.84%***	***4.36%***	***0.12%***	***0.16%***	***18.78%***
30									
	76,306	44,150	14,017	11,583	636	5,528	212	180	32,156
		57.86%	***18.37%***	***15.18%***	***0.83%***	***7.24%***	***0.28%***	***0.24%***	***42.14%***
31									
	75,515	41,824	14,483	16,294	710	1,932	62	210	33,691
		55.39%	***19.18%***	***21.58%***	***0.94%***	***2.56%***	***0.08%***	***0.28%***	***44.61%***
32									
	75,699	58,910	11,050	1,255	817	3,448	93	126	16,789
		77.82%	***14.60%***	***1.66%***	***1.08%***	***4.55%***	***0.12%***	***0.17%***	***22.18%***
33									
	76,744	67,590	4,501	805	729	2,922	73	124	9,154
		88.07%	***5.86%***	***1.05%***	***0.95%***	***3.81%***	***0.10%***	***0.16%***	***11.93%***
34									
	78,724	32,873	40,954	2,027	804	1,810	78	178	45,851
		41.76%	***52.02%***	***2.57%***	***1.02%***	***2.30%***	***0.10%***	***0.23%***	***58.24%***
35									
	77,383	58,369	12,682	969	626	4,528	85	124	19,014
		75.43%	***16.39%***	***1.25%***	***0.81%***	***5.85%***	***0.11%***	***0.16%***	***24.57%***
36									
	79,197	38,784	26,417	10,147	793	2,622	269	165	40,413
		48.97%	***33.36%***	***12.81%***	***1.00%***	***3.31%***	***0.34%***	***0.21%***	***51.03%***
37									
	77,386	58,598	6,777	4,685	487	6,571	124	144	18,788
		75.72%	***8.76%***	***6.05%***	***0.63%***	***8.49%***	***0.16%***	***0.19%***	***24.28%***
38									
	77,784	66,173	7,416	1,252	682	2,075	79	107	11,611
		85.07%	***9.53%***	***1.61%***	***0.88%***	***2.67%***	***0.10%***	***0.14%***	***14.93%***
39									
	77,780	47,829	24,948	1,290	778	2,693	89	153	29,951
		61.49%	***32.08%***	***1.66%***	***1.00%***	***3.46%***	***0.11%***	***0.20%***	***38.51%***

Target Population 77,372

District	Population	NH White	Hispanic	DOJ NH Black	DOJ NH Ind	DOJ NH Asn	DOJ NH Hwn	DOJ NH Other	Total Minority
40									
	78,105	50,887	10,886	9,007	652	6,245	230	198	27,218
		65.15%	***13.94%***	***11.53%***	***0.83%***	***8.00%***	***0.29%***	***0.25%***	***34.85%***
41									
	75,492	39,263	15,410	15,003	621	4,814	118	263	36,229
		52.01%	***20.41%***	***19.87%***	***0.82%***	***6.38%***	***0.16%***	***0.35%***	***47.99%***
42									
	78,765	22,658	35,098	16,610	657	3,223	355	164	56,107
		28.77%	***44.56%***	***21.09%***	***0.83%***	***4.09%***	***0.45%***	***0.21%***	***71.23%***
43									
	75,997	64,150	5,564	1,199	490	4,387	82	125	11,847
		84.41%	***7.32%***	***1.58%***	***0.64%***	***5.77%***	***0.11%***	***0.16%***	***15.59%***
44									
	79,283	66,263	6,390	1,655	482	4,270	113	110	13,020
		83.58%	***8.06%***	***2.09%***	***0.61%***	***5.39%***	***0.14%***	***0.14%***	***16.42%***
45									
	76,791	66,442	6,231	1,211	576	2,058	109	164	10,349
		86.52%	***8.11%***	***1.58%***	***0.75%***	***2.68%***	***0.14%***	***0.21%***	***13.48%***
46									
	78,675	39,351	35,248	2,070	853	881	81	191	39,324
		50.02%	***44.80%***	***2.63%***	***1.08%***	***1.12%***	***0.10%***	***0.24%***	***49.98%***
47									
	78,885	55,899	19,031	1,763	1,247	721	71	153	22,986
		70.86%	***24.12%***	***2.23%***	***1.58%***	***0.91%***	***0.09%***	***0.19%***	***29.14%***
48									
	76,710	55,332	18,961	578	658	969	40	172	21,378
		72.13%	***24.72%***	***0.75%***	***0.86%***	***1.26%***	***0.05%***	***0.22%***	***27.87%***
49									
	79,242	70,613	6,171	537	756	996	71	98	8,629
		89.11%	***7.79%***	***0.68%***	***0.95%***	***1.26%***	***0.09%***	***0.12%***	***10.89%***
50									
	77,813	42,463	31,578	1,485	734	1,256	105	192	35,350
		54.57%	***40.58%***	***1.91%***	***0.94%***	***1.61%***	***0.13%***	***0.25%***	***45.43%***
51									
	79,228	67,490	8,995	647	782	1,151	70	93	11,738
		85.18%	***11.35%***	***0.82%***	***0.99%***	***1.45%***	***0.09%***	***0.12%***	***14.82%***
52									
	78,873	63,521	10,340	1,390	877	2,460	117	168	15,352
		80.54%	***13.11%***	***1.76%***	***1.11%***	***3.12%***	***0.15%***	***0.21%***	***19.46%***
53									
	78,524	65,955	7,388	1,066	680	3,217	87	131	12,569
		83.99%	***9.41%***	***1.36%***	***0.87%***	***4.10%***	***0.11%***	***0.17%***	***16.01%***

Target Population 77,372

State of Colorado

District	Population	NH White	Hispanic	DOJ NH Black	DOJ NH Ind	DOJ NH Asn	DOJ NH Hwn	DOJ NH Other	Total Minority
54									
	78,584	65,007	10,523	766	953	1,089	124	122	13,577
		82.72%	***13.39%***	***0.97%***	***1.21%***	***1.39%***	***0.16%***	***0.16%***	***17.28%***
55									
	77,369	63,526	11,422	632	1,029	573	100	87	13,843
		82.11%	***14.76%***	***0.82%***	***1.33%***	***0.74%***	***0.13%***	***0.11%***	***17.89%***
56									
	78,517	53,101	18,464	1,796	813	4,055	121	167	25,416
		67.63%	***23.52%***	***2.29%***	***1.04%***	***5.16%***	***0.15%***	***0.21%***	***32.37%***
57									
	76,850	55,952	18,628	509	910	650	78	123	20,898
		72.81%	***24.24%***	***0.66%***	***1.18%***	***0.85%***	***0.10%***	***0.16%***	***27.19%***
58									
	75,492	62,337	10,989	419	914	613	78	142	13,155
		82.57%	***14.56%***	***0.56%***	***1.21%***	***0.81%***	***0.10%***	***0.19%***	***17.43%***
59									
	78,933	62,290	8,956	448	6,465	597	64	113	16,643
		78.92%	***11.35%***	***0.57%***	***8.19%***	***0.76%***	***0.08%***	***0.14%***	***21.08%***
60									
	79,180	67,025	8,719	1,393	1,094	809	59	81	12,155
		84.65%	***11.01%***	***1.76%***	***1.38%***	***1.02%***	***0.07%***	***0.10%***	***15.35%***
61									
	77,338	62,750	11,997	643	950	803	53	142	14,588
		81.14%	***15.51%***	***0.83%***	***1.23%***	***1.04%***	***0.07%***	***0.18%***	***18.86%***
62									
	79,027	34,694	41,512	931	1,103	503	67	217	44,333
		43.90%	***52.53%***	***1.18%***	***1.40%***	***0.64%***	***0.08%***	***0.27%***	***56.10%***
63									
	76,808	59,021	14,675	615	1,161	1,134	81	121	17,787
		76.84%	***19.11%***	***0.80%***	***1.51%***	***1.48%***	***0.11%***	***0.16%***	***23.16%***
64									
	79,279	57,307	18,205	1,866	1,037	693	57	114	21,972
		72.29%	***22.96%***	***2.35%***	***1.31%***	***0.87%***	***0.07%***	***0.14%***	***27.71%***
65									
	76,002	54,830	17,838	2,067	664	457	52	94	21,172
		72.14%	***23.47%***	***2.72%***	***0.87%***	***0.60%***	***0.07%***	***0.12%***	***27.86%***

Target Population 77,372

City Splits

Plan Name: **Workspace: House>>House Resubmitted Plan Gv1**

Plan Last Edited on: **11/29/2011 9:38:43 AM** 11/29/2011

		Population			Voting Age Population
Adams County	*Population of* *441,603*				
District:	**6**				
	Sherrelwood	1,472	of	18,287	1,067
	Berkley	3,689	of	11,207	2,661
District:	**28**				
	Commerce City	0	of	45,913	0
	Thornton	45,409	of	118,772	32,253
	Welby	11,067	of	14,846	7,821
	Sherrelwood	10,840	of	18,287	7,757
District:	**34**				
	Commerce City	45,913	of	45,913	30,711
	Welby	3,779	of	14,846	2,633
	Sherrelwood	5,975	of	18,287	4,211
	Berkley	7,518	of	11,207	5,429
District:	**35**				
	Thornton	0	of	118,772	0
	Northglenn	12	of	35,789	12
	Brighton	343	of	33,352	248
District:	**39**				
	Commerce City	0	of	45,913	0
	Thornton	31,824	of	118,772	22,374
	Brighton	33,009	of	33,352	23,124
District:	**56**				
	Thornton	41,539	of	118,772	29,110
	Northglenn	35,777	of	35,789	26,637
					196,048
Arapahoe County	*Population of* *572,003*				
District:	**1**				
	Bow Mar	277	of	866	184
District:	**3**				

		Population			Voting Age Population
	Greenwood Village	13,925	of	13,925	10,506
	Centennial	8,308	of	100,377	6,536
District:	**25**				
	Littleton	2,381	of	41,737	1,570
District:	**30**				
	Aurora	75,596	of	325,078	54,676
District:	**33**				
	Aurora	117	of	325,078	82
District:	**36**				
	Aurora	55,796	of	325,078	38,953
District:	**37**				
	Aurora	0	of	325,078	0
	Greenwood Village	0	of	13,925	0
	Centennial	57,355	of	100,377	41,836
District:	**38**				
	Littleton	39,328	of	41,737	31,137
	Bow Mar	589	of	866	406
	Centennial	34,714	of	100,377	26,824
District:	**40**				
	Aurora	59,041	of	325,078	42,934
District:	**41**				
	Aurora	55,763	of	325,078	43,507
District:	**42**				
	Aurora	78,765	of	325,078	56,091
District:	**43**				
	Littleton	28	of	41,737	24
					355,266

Boulder County *Population of* *294,567*

District: **10**

		Population			Voting Age Population
	Boulder	65,068	of	97,385	55,947
	Gunbarrel	5,627	of	9,263	4,682
District:	**11**				
	Longmont	75,410	of	86,270	55,615
District:	**12**				
	Superior	12,483	of	12,483	8,547
	Longmont	10,830	of	86,270	8,045
District:	**13**				
	Boulder	32,317	of	97,385	27,911
	Gunbarrel	3,636	of	9,263	2,870
District:	**29**				
	Superior	0	of	12,483	0
District:	**63**				
	Longmont	30	of	86,270	13
					163,630

Broomfield County *Population of 55,889*

District:	**12**				
	Broomfield	0	of	55,889	0
District:	**35**				
	Broomfield	55,889	of	55,889	41,237
					41,237

Denver County *Population of 600,158*

District:	**1**				
	Denver	75,841	of	600,158	55,717
District:	**2**				
	Denver	75,509	of	600,158	67,724
District:	**4**				
	Denver	75,688	of	600,158	57,060

			Population			Voting Age Population
District:	**5**					
		Denver	75,447	of	600,158	59,035
District:	**7**					
		Denver	77,825	of	600,158	52,203
District:	**8**					
		Denver	75,465	of	600,158	61,049
District:	**9**					
		Denver	68,868	of	600,158	57,285
District:	**31**					
		Denver	75,515	of	600,158	61,319
						471,392
Douglas County	*Population of*	*285,465*				
District:	**33**					
		Highlands Ranch	20,744	of	96,713	12,866
District:	**43**					
		Highlands Ranch	75,969	of	96,713	52,926
						65,792
Eagle County	*Population of*	*52,197*				
District:	**26**					
		Basalt	2,926	of	3,857	2,220
District:	**61**					
		Basalt	931	of	3,857	702
						2,922
El Paso County	*Population of*	*622,263*				
District:	**14**					
		Colorado Springs	74,583	of	416,427	52,062
District:	**15**					
		Colorado Springs	76,740	of	416,427	58,197

		Population			Voting Age Population
District:	**16**				
	Colorado Springs	79,222	of	416,427	63,855
District:	**17**				
	Security-Widefield	30,197	of	32,882	21,535
District:	**18**				
	Colorado Springs	78,989	of	416,427	56,497
District:	**19**				
	Colorado Springs	29,982	of	416,427	20,069
	Security-Widefield	2,685	of	32,882	1,887
District:	**20**				
	Green Mountain Falls	612	of	640	484
District:	**21**				
	Colorado Springs	76,911	of	416,427	61,611
District:	**33**				
	Green Mountain Falls	28	of	640	25
					336,222

Fremont County *Population of 46,824*

District:	**47**				
	Coal Creek	0	of	343	0
District:	**60**				
	Coal Creek	343	of	343	260
					260

Jefferson County *Population of 534,543*

District:	**6**				
	Westminster	63,696	of	106,114	48,330
	Arvada	2,849	of	106,433	2,233
District:	**13**				
	Coal Creek	979	of	2,400	824

		Population			Voting Age Population
District:	**22**				
	Dakota Ridge	14,688	of	32,005	11,053
	Columbine	22,421	of	24,280	17,296
District:	**23**				
	Lakewood	75,588	of	142,980	59,695
	West Pleasant View	0	of	3,840	0
	Applewood	1,779	of	7,160	1,465
District:	**24**				
	Fairmount	6,227	of	7,559	4,869
	West Pleasant View	3,840	of	3,840	3,108
	Applewood	5,381	of	7,160	4,333
District:	**25**				
	Dakota Ridge	16,958	of	32,005	12,445
	Columbine	0	of	24,280	0
	Coal Creek	1,421	of	2,400	1,166
District:	**27**				
	Arvada	73,675	of	106,433	56,375
	Fairmount	1,332	of	7,559	1,054
District:	**29**				
	Westminster	42,418	of	106,114	32,240
	Arvada	29,909	of	106,433	22,965
District:	**32**				
	Lakewood	67,392	of	142,980	53,551
	Dakota Ridge	359	of	32,005	259
District:	**38**				
	Columbine	1,859	of	24,280	1,507
					334,768

Larimer County *Population of 299,630*

District:	**48**				
	Windsor	14,070	of	18,644	9,951
District:	**49**				

		Population			Voting Age Population
	Windsor	4,574	of	18,644	3,207
	Berthoud	5,042	of	5,105	3,767
District:	**52**				
	Fort Collins	69,691	of	143,986	59,669
District:	**53**				
	Fort Collins	74,295	of	143,986	55,687
District:	**63**				
	Berthoud	63	of	5,105	40
					132,321

Mesa County *Population of 146,723*

District:	**54**				
	Redlands	7,655	of	8,685	6,180
	Orchard Mesa	2,850	of	6,836	2,182
	Fruitvale	979	of	7,675	770
	Clifton	4,915	of	19,889	3,526
District:	**55**				
	Redlands	1,030	of	8,685	769
	Orchard Mesa	3,986	of	6,836	2,984
	Fruitvale	6,696	of	7,675	5,073
	Clifton	14,974	of	19,889	10,503
					31,987

Pueblo County *Population of 159,063*

District:	**46**				
	Pueblo	78,269	of	106,595	60,212
District:	**47**				
	Pueblo	0	of	106,595	0
	Blende	142	of	878	105
District:	**62**				
	Pueblo	28,326	of	106,595	20,771
	Blende	736	of	878	557

		Population			Voting Age Population
					81,645
Saguache County	*Population of* *6,108*				
District:	**61**				
	Center	2,012	of	2,230	1,380
District:	**62**				
	Center	218	of	2,230	150
					1,530
Weld County	*Population of* *252,825*				
District:	**12**				
	Erie	8,348	of	18,135	5,651
District:	**35**				
	Erie	9,787	of	18,135	6,853
District:	**39**				
	Lochbuie	2	of	4,726	2
District:	**48**				
	Johnstown	9,350	of	9,887	6,374
	Greeley	16,426	of	92,889	11,973
	Garden City	234	of	234	185
District:	**50**				
	Greeley	76,463	of	92,889	56,963
	Garden City	0	of	234	0
District:	**51**				
	Johnstown	537	of	9,887	425
District:	**63**				
	Johnstown	0	of	9,887	0
	Lochbuie	4,724	of	4,726	3,277
	Erie	0	of	18,135	0
					91,703

Measures of Compactness

Plan name: Workspace: House>>House Resubmitted Plan Gv1 11/29/2011

Plan was last edited on: 11/29/2011 9:38:43 AM 10:18:50AM

District	Roeck	Schwartzberg	Area	Perimeter
1	0.25	0.61	13.8	35.5
2	0.24	0.69	11.2	21.7
3	0.18	0.70	27.9	41.1
4	0.29	0.79	11.1	19.5
5	0.20	0.66	16.4	27.7
6	0.14	0.69	21.6	35.9
7	0.13	0.60	64.6	63.2
8	0.26	0.75	13.4	24.6
9	0.27	0.70	13.6	29.1
10	0.40	0.88	40.6	32.0
11	0.27	0.74	22.1	33.5
12	0.21	0.66	84.1	67.9
13	0.24	0.73	1,140.6	246.6
14	0.31	0.72	33.1	37.0
15	0.31	0.73	18.9	25.8
16	0.24	0.65	27.7	38.2
17	0.30	0.77	199.5	87.0
18	0.29	0.75	18.7	23.8
19	0.43	0.91	1,290.6	182.5
20	0.21	0.60	498.7	175.3
21	0.21	0.71	42.5	45.7
22	0.43	0.73	21.1	27.0
23	0.28	0.75	19.7	28.6
24	0.22	0.67	42.1	52.8
25	0.21	0.84	580.7	177.8
26	0.25	0.73	4,059.9	384.0
27	0.17	0.70	21.4	40.2
28	0.26	0.72	14.4	21.8
29	0.20	0.74	58.0	69.0
30	0.20	0.53	40.4	49.4
31	0.24	0.69	11.9	20.7
32	0.28	0.75	30.7	48.0
33	0.24	0.69	1,240.4	289.6
34	0.12	0.71	94.2	70.4
35	0.11	0.52	116.5	104.0
36	0.20	0.79	4,094.9	346.1
37	0.16	0.73	27.9	43.9
38	0.26	0.93	23.6	24.0
39	0.20	0.76	91.4	52.2
40	0.18	0.60	23.5	44.1
41	0.27	0.75	12.4	24.7
42	0.30	0.88	12.4	16.7
43	0.20	0.91	19.4	22.1
44	0.25	0.73	44.1	44.7
45	0.39	0.69	97.8	84.8
46	0.18	0.58	60.2	67.9
47	0.21	0.64	7,868.6	696.0
48	0.27	0.68	265.5	132.3
49	0.34	0.84	5,963.9	447.0
50	0.25	0.80	24.6	29.5
51	0.36	0.89	89.0	47.9
52	0.29	0.79	35.5	36.2
53	0.28	0.84	36.0	33.1

Measures of Compactness

Plan name: Workspace: House>>House Resubmitted Plan Gv1 11/29/2011

Plan was last edited on: 11/29/2011 9:38:43 AM 10:18:50AM

54	0.25	0.68	54.2	80.0
55	0.25	0.85	3,548.9	403.1
56	0.29	0.77	27.5	28.9
57	0.40	0.94	10,929.5	439.0
58	0.30	0.77	5,348.3	450.6
59	0.36	0.96	4,808.0	301.7
60	0.23	0.74	4,206.8	423.9
61	0.39	0.79	12,158.4	623.8
62	0.26	0.71	5,891.6	453.7
63	0.29	0.78	3,643.5	361.8
64	0.28	0.80	15,817.6	624.6
65	0.33	0.69	8,906.5	578.0

Report Summary

Total Perimeter for all Districts	38,555.74	Miles	Average	148.29	Miles
Total Area for all Districts	416,375.87	Square Miles	Average	1,601.45	Square Miles
Minimum Compactness based on Roeck	0.11				
Maximum Compactness based on Roeck	0.43	Roeck Average	0.26	Std. Dev.	0.07
Minimum Compactness based on Schwartzberg	0.96				
Maximum Compactness based on Schwartzberg	0.52	Schwartzberg Average	0.74	Std. Dev.	0.09

District Registration

2008 & 2010 Political Party Registrations

Plan Name: Workspace: House>>House Resubmitted Plan Gv1

Plan Last Edited on: 11/29/2011 9:38:43 AM

Tuesday, November 29, 2011 10:22 am

District	REG VT 08 D	REG VT 08 R	REG VT 08 MP	REG VT 08 U	REG VTR 10 D	REG VTR 10 R	REG VTR 10 MP	REG VTR 10 U
1								
	14,092	7,598	217	9,695	12,626	7,320	260	8,876
	44.59 %	***24.04 %***	***0.69 %***	***30.68 %***	***43.42 %***	***25.17 %***	***0.89 %***	***30.52 %***
2								
	25,422	8,378	676	17,161	20,268	7,316	602	14,819
	49.23 %	***16.22 %***	***1.31 %***	***33.23 %***	***47.13 %***	***17.01 %***	***1.40 %***	***34.46 %***
3								
	15,453	16,031	258	12,866	14,168	15,391	271	12,552
	34.64 %	***35.94 %***	***0.58 %***	***28.84 %***	***33.43 %***	***36.31 %***	***0.64 %***	***29.62 %***
4								
	20,357	4,076	311	10,264	17,793	3,756	314	9,133
	58.15 %	***11.64 %***	***0.89 %***	***29.32 %***	***57.40 %***	***12.12 %***	***1.01 %***	***29.47 %***
5								
	17,110	4,087	371	9,979	14,206	3,490	333	8,788
	54.24 %	***12.96 %***	***1.18 %***	***31.63 %***	***52.97 %***	***13.01 %***	***1.24 %***	***32.77 %***
6								
	14,247	10,437	218	12,789	13,213	10,444	273	11,657
	37.80 %	***27.69 %***	***0.58 %***	***33.93 %***	***37.13 %***	***29.35 %***	***0.77 %***	***32.76 %***
7								
	17,531	3,308	163	7,649	16,161	3,250	169	7,335
	61.19 %	***11.55 %***	***0.57 %***	***26.70 %***	***60.04 %***	***12.08 %***	***0.63 %***	***27.25 %***
8								
	22,339	9,965	301	13,011	19,793	9,263	303	11,601
	48.97 %	***21.85 %***	***0.66 %***	***28.52 %***	***48.32 %***	***22.61 %***	***0.74 %***	***28.32 %***
9								
	18,318	10,812	282	13,005	15,651	9,910	330	11,684
	43.19 %	***25.49 %***	***0.66 %***	***30.66 %***	***41.65 %***	***26.37 %***	***0.88 %***	***31.10 %***
10								

Target Population 77,372

State of Colorado

District	REG VT 08 D	REG VT 08 R	REG VT 08 MP	REG VT 08 U	REG VTR 10 D	REG VTR 10 R	REG VTR 10 MP	REG VTR 10 U
	26,495	5,791	682	18,231	20,882	4,644	505	13,536
	51.75 %	***11.31 %***	***1.33 %***	***35.61 %***	***52.78 %***	***11.74 %***	***1.28 %***	***34.21 %***
11								
	13,097	12,708	269	13,909	12,340	12,246	340	13,083
	32.76 %	***31.78 %***	***0.67 %***	***34.79 %***	***32.47 %***	***32.22 %***	***0.89 %***	***34.42 %***
12								
	19,196	10,758	344	16,523	17,986	10,181	382	15,183
	41.00 %	***22.98 %***	***0.73 %***	***35.29 %***	***41.13 %***	***23.28 %***	***0.87 %***	***34.72 %***
13								
	25,636	11,494	546	19,559	22,535	10,593	543	16,849
	44.79 %	***20.08 %***	***0.95 %***	***34.17 %***	***44.61 %***	***20.97 %***	***1.07 %***	***33.35 %***
14								
	6,768	22,651	181	11,148	6,455	22,504	194	11,598
	16.61 %	***55.59 %***	***0.44 %***	***27.36 %***	***15.84 %***	***55.22 %***	***0.48 %***	***28.46 %***
15								
	9,594	18,548	205	11,759	8,612	17,942	214	11,436
	23.92 %	***46.25 %***	***0.51 %***	***29.32 %***	***22.54 %***	***46.96 %***	***0.56 %***	***29.93 %***
16								
	12,103	19,770	297	14,191	10,953	18,911	312	13,542
	26.11 %	***42.64 %***	***0.64 %***	***30.61 %***	***25.05 %***	***43.26 %***	***0.71 %***	***30.98 %***
17								
	7,334	9,754	132	8,375	6,829	9,703	134	8,219
	28.65 %	***38.11 %***	***0.52 %***	***32.72 %***	***27.44 %***	***38.99 %***	***0.54 %***	***33.03 %***
18								
	9,705	7,620	187	8,834	8,335	7,228	167	7,755
	36.84 %	***28.92 %***	***0.71 %***	***33.53 %***	***35.49 %***	***30.78 %***	***0.71 %***	***33.02 %***
19								
	6,921	17,116	156	10,185	6,410	17,008	214	10,305
	20.13 %	***49.79 %***	***0.45 %***	***29.63 %***	***18.89 %***	***50.12 %***	***0.63 %***	***30.37 %***
20								
	7,005	24,626	192	11,631	6,816	24,620	231	11,926
	16.12 %	***56.67 %***	***0.44 %***	***26.77 %***	***15.64 %***	***56.48 %***	***0.53 %***	***27.36 %***
21								
	11,431	18,961	310	12,971	10,404	18,336	340	12,360
	26.17 %	***43.42 %***	***0.71 %***	***29.70 %***	***25.11 %***	***44.25 %***	***0.82 %***	***29.83 %***
22								

Target Population 77,372

State of Colorado

District	REG VT 08 D	REG VT 08 R	REG VT 08 MP	REG VT 08 U	REG VTR 10 D	REG VTR 10 R	REG VTR 10 MP	REG VTR 10 U
	12,967	19,084	204	14,186	12,304	18,845	251	14,266
	27.92 %	***41.09 %***	***0.44 %***	***30.55 %***	***26.94 %***	***41.27 %***	***0.55 %***	***31.24 %***
23								
	15,295	10,239	282	11,821	13,316	9,599	309	10,974
	40.64 %	***27.20 %***	***0.75 %***	***31.41 %***	***38.94 %***	***28.07 %***	***0.90 %***	***32.09 %***
24								
	15,906	13,084	271	13,839	14,537	12,567	312	13,395
	36.90 %	***30.36 %***	***0.63 %***	***32.11 %***	***35.62 %***	***30.79 %***	***0.76 %***	***32.82 %***
25								
	14,494	19,480	244	15,198	13,920	19,419	325	15,294
	29.33 %	***39.42 %***	***0.49 %***	***30.76 %***	***28.43 %***	***39.66 %***	***0.66 %***	***31.24 %***
26								
	12,084	11,411	426	15,067	10,731	10,899	421	13,356
	30.99 %	***29.27 %***	***1.09 %***	***38.65 %***	***30.31 %***	***30.78 %***	***1.19 %***	***37.72 %***
27								
	14,438	15,054	260	13,485	13,504	14,824	323	13,405
	33.39 %	***34.82 %***	***0.60 %***	***31.19 %***	***32.11 %***	***35.25 %***	***0.77 %***	***31.87 %***
28								
	11,805	5,229	166	9,197	10,682	5,184	199	8,389
	44.72 %	***19.81 %***	***0.63 %***	***34.84 %***	***43.68 %***	***21.20 %***	***0.81 %***	***34.31 %***
29								
	14,636	15,207	211	14,363	13,949	15,076	258	14,333
	32.95 %	***34.24 %***	***0.48 %***	***32.34 %***	***31.98 %***	***34.57 %***	***0.59 %***	***32.86 %***
30								
	13,702	11,383	156	10,381	12,688	11,665	211	10,867
	38.46 %	***31.95 %***	***0.44 %***	***29.14 %***	***35.81 %***	***32.92 %***	***0.60 %***	***30.67 %***
31								
	30,528	4,625	589	13,314	25,288	4,009	438	11,224
	62.23 %	***9.43 %***	***1.20 %***	***27.14 %***	***61.74 %***	***9.79 %***	***1.07 %***	***27.40 %***
32								
	15,511	15,444	180	13,886	14,414	15,000	230	13,705
	34.45 %	***34.30 %***	***0.40 %***	***30.84 %***	***33.25 %***	***34.60 %***	***0.53 %***	***31.62 %***
33								
	9,340	22,432	189	13,280	8,967	22,796	289	13,078
	20.64 %	***49.58 %***	***0.42 %***	***29.35 %***	***19.87 %***	***50.51 %***	***0.64 %***	***28.98 %***
34								

Target Population 77,372

State of Colorado

District	REG VT 08 D	REG VT 08 R	REG VT 08 MP	REG VT 08 U	REG VTR 10 D	REG VTR 10 R	REG VTR 10 MP	REG VTR 10 U
	11,637	5,725	114	8,765	10,982	5,902	145	8,289
	44.35 %	***21.82 %***	***0.43 %***	***33.40 %***	***43.38 %***	***23.31 %***	***0.57 %***	***32.74 %***
35								
	13,069	14,096	228	14,415	12,389	13,723	275	13,766
	31.26 %	***33.72 %***	***0.55 %***	***34.48 %***	***30.85 %***	***34.18 %***	***0.68 %***	***34.28 %***
36								
	10,821	9,712	194	9,212	9,148	9,779	202	8,447
	36.14 %	***32.44 %***	***0.65 %***	***30.77 %***	***33.17 %***	***35.46 %***	***0.73 %***	***30.63 %***
37								
	12,965	18,026	182	12,177	12,271	17,695	228	12,649
	29.91 %	***41.58 %***	***0.42 %***	***28.09 %***	***28.64 %***	***41.30 %***	***0.53 %***	***29.52 %***
38								
	14,964	20,967	230	13,714	13,913	20,256	311	13,814
	30.00 %	***42.04 %***	***0.46 %***	***27.50 %***	***28.81 %***	***41.94 %***	***0.64 %***	***28.60 %***
39								
	11,239	9,935	151	11,672	10,951	10,543	206	11,446
	34.06 %	***30.11 %***	***0.46 %***	***35.37 %***	***33.04 %***	***31.81 %***	***0.62 %***	***34.53 %***
40								
	13,660	12,657	173	11,550	12,565	12,503	234	11,806
	35.91 %	***33.27 %***	***0.45 %***	***30.36 %***	***33.86 %***	***33.69 %***	***0.63 %***	***31.82 %***
41								
	16,072	9,464	221	9,995	13,605	8,803	242	9,364
	44.95 %	***26.47 %***	***0.62 %***	***27.96 %***	***42.50 %***	***27.50 %***	***0.76 %***	***29.25 %***
42								
	13,085	4,948	178	7,326	10,222	4,519	153	6,310
	51.24 %	***19.38 %***	***0.70 %***	***28.69 %***	***48.21 %***	***21.31 %***	***0.72 %***	***29.76 %***
43								
	10,803	20,359	143	12,328	10,193	20,273	181	12,519
	24.76 %	***46.66 %***	***0.33 %***	***28.25 %***	***23.61 %***	***46.97 %***	***0.42 %***	***29.00 %***
44								
	9,576	19,206	165	12,511	8,771	19,142	231	12,589
	23.10 %	***46.33 %***	***0.40 %***	***30.18 %***	***21.53 %***	***46.99 %***	***0.57 %***	***30.91 %***
45								
	8,675	21,796	174	11,914	8,246	22,229	246	12,696
	20.38 %	***51.21 %***	***0.41 %***	***27.99 %***	***18.99 %***	***51.20 %***	***0.57 %***	***29.24 %***
46								

Target Population 77,372

State of Colorado

District	REG VT 08 D	REG VT 08 R	REG VT 08 MP	REG VT 08 U	REG VTR 10 D	REG VTR 10 R	REG VTR 10 MP	REG VTR 10 U
	22,778	8,594	143	10,483	19,712	8,092	147	8,841
	54.24 %	***20.46 %***	***0.34 %***	***24.96 %***	***53.58 %***	***21.99 %***	***0.40 %***	***24.03 %***
47								
	15,484	15,469	169	11,708	14,203	15,254	234	10,330
	36.15 %	***36.12 %***	***0.39 %***	***27.34 %***	***35.49 %***	***38.11 %***	***0.58 %***	***25.81 %***
48								
	9,204	15,711	169	12,290	8,593	15,838	207	12,267
	24.63 %	***42.04 %***	***0.45 %***	***32.88 %***	***23.28 %***	***42.92 %***	***0.56 %***	***33.24 %***
49								
	12,954	21,771	294	15,963	12,178	21,408	335	15,750
	25.41 %	***42.70 %***	***0.58 %***	***31.31 %***	***24.52 %***	***43.10 %***	***0.67 %***	***31.71 %***
50								
	9,942	10,671	225	10,856	8,199	9,871	192	9,337
	31.37 %	***33.67 %***	***0.71 %***	***34.25 %***	***29.71 %***	***35.77 %***	***0.70 %***	***33.83 %***
51								
	11,543	19,199	243	14,661	10,801	18,600	304	14,735
	25.29 %	***42.06 %***	***0.53 %***	***32.12 %***	***24.30 %***	***41.85 %***	***0.68 %***	***33.16 %***
52								
	17,520	11,472	607	17,546	13,620	9,377	502	14,364
	37.16 %	***24.33 %***	***1.29 %***	***37.22 %***	***35.97 %***	***24.77 %***	***1.33 %***	***37.94 %***
53								
	14,476	17,518	301	15,763	13,188	16,270	334	15,358
	30.12 %	***36.45 %***	***0.63 %***	***32.80 %***	***29.21 %***	***36.04 %***	***0.74 %***	***34.02 %***
54								
	10,549	18,569	247	13,050	9,219	17,888	317	11,932
	24.87 %	***43.78 %***	***0.58 %***	***30.77 %***	***23.42 %***	***45.45 %***	***0.81 %***	***30.32 %***
55								
	8,042	18,056	235	12,161	7,369	18,227	337	11,505
	20.89 %	***46.91 %***	***0.61 %***	***31.59 %***	***19.68 %***	***48.69 %***	***0.90 %***	***30.73 %***
56								
	13,576	11,037	188	13,286	12,658	11,352	250	12,532
	35.64 %	***28.98 %***	***0.49 %***	***34.88 %***	***34.40 %***	***30.85 %***	***0.68 %***	***34.06 %***
57								
	8,787	14,651	221	12,937	7,620	14,881	286	11,471
	24.01 %	***40.03 %***	***0.60 %***	***35.35 %***	***22.24 %***	***43.44 %***	***0.83 %***	***33.48 %***
58								

Target Population 77,372

District	REG VT 08 D	REG VT 08 R	REG VT 08 MP	REG VT 08 U	REG VTR 10 D	REG VTR 10 R	REG VTR 10 MP	REG VTR 10 U
	10,487	18,114	349	13,070	9,810	18,211	427	12,059
	24.96 %	***43.11 %***	***0.83 %***	***31.10 %***	***24.22 %***	***44.96 %***	***1.05 %***	***29.77 %***
59								
	15,186	16,733	430	14,081	13,297	16,568	497	12,371
	32.71 %	***36.04 %***	***0.93 %***	***30.33 %***	***31.12 %***	***38.77 %***	***1.16 %***	***28.95 %***
60								
	12,796	17,694	371	16,743	11,626	16,499	377	15,495
	26.88 %	***37.17 %***	***0.78 %***	***35.17 %***	***26.42 %***	***37.50 %***	***0.86 %***	***35.22 %***
61								
	16,270	15,051	417	15,548	15,040	14,392	406	14,402
	34.41 %	***31.83 %***	***0.88 %***	***32.88 %***	***34.00 %***	***32.53 %***	***0.92 %***	***32.55 %***
62								
	20,982	10,012	125	8,630	18,620	9,625	174	7,501
	52.79 %	***25.19 %***	***0.31 %***	***21.71 %***	***51.84 %***	***26.80 %***	***0.48 %***	***20.88 %***
63								
	8,816	15,748	191	12,941	8,538	16,306	235	13,172
	23.39 %	***41.78 %***	***0.51 %***	***34.33 %***	***22.32 %***	***42.63 %***	***0.61 %***	***34.44 %***
64								
	10,588	19,119	122	10,183	9,628	19,176	170	9,647
	26.46 %	***47.78 %***	***0.30 %***	***25.45 %***	***24.93 %***	***49.65 %***	***0.44 %***	***24.98 %***
65								
	7,789	17,605	80	9,371	6,966	17,542	126	8,704
	22.35 %	***50.52 %***	***0.23 %***	***26.89 %***	***20.90 %***	***52.62 %***	***0.38 %***	***26.11 %***

Target Population 77,372

Political Summary - US Senate

2008 & 2010 General Election Results for Select Races & Voting Age Population

Plan Name: Workspace: House>>House Resubmitted Plan Gv1

Plan Last Edited on: 11/29/2011 9:38:43 AM

Tuesday, November 29, 2011 10:17 am

District	US SEN 08 D	US SEN 08 R	US SEN 08 MP	US SEN 10 D	US SEN 10 R	US SEN 10 MP	18 + Pop
1	16,983 *61.82%*	9,033 *32.88%*	1,457 *5.30%*	10,884 *56.33%*	7,307 *37.82%*	1,132 *5.86%*	55,904
2	33,594 *74.57%*	9,766 *21.68%*	1,693 *3.76%*	22,865 *72.99%*	7,104 *22.68%*	1,356 *4.33%*	67,724
3	21,404 *53.16%*	17,132 *42.55%*	1,731 *4.30%*	15,870 *49.83%*	14,454 *45.38%*	1,524 *4.79%*	59,476
4	23,236 *78.01%*	5,071 *17.02%*	1,480 *4.97%*	16,016 *76.05%*	3,884 *18.44%*	1,159 *5.50%*	57,060
5	18,762 *76.11%*	4,698 *19.06%*	1,192 *4.84%*	12,208 *75.25%*	3,187 *19.64%*	829 *5.11%*	59,035
6	19,601 *58.25%*	12,362 *36.74%*	1,686 *5.01%*	12,427 *50.64%*	10,573 *43.08%*	1,542 *6.28%*	58,803
7	19,254 *80.09%*	3,894 *16.20%*	891 *3.71%*	13,065 *78.62%*	2,985 *17.96%*	567 *3.41%*	52,203
8	28,022 *68.94%*	11,555 *28.43%*	1,068 *2.63%*	20,903 *67.42%*	9,066 *29.24%*	1,033 *3.33%*	61,049
9	23,909 *63.89%*	12,030 *32.15%*	1,481 *3.96%*	16,736 *61.00%*	9,478 *34.55%*	1,221 *4.45%*	62,879
10	36,627 *81.86%*	6,683 *14.94%*	1,434 *3.20%*	25,092 *81.14%*	4,707 *15.22%*	1,124 *3.63%*	64,319
11							

Target Population 77,372

State of Colorado

District	US SEN 08 D	US SEN 08 R	US SEN 08 MP	US SEN 10 D	US SEN 10 R	US SEN 10 MP	18 + Pop
	20,023 ***55.60%***	14,364 ***39.88%***	1,627 ***4.52%***	14,359 ***50.85%***	12,266 ***43.44%***	1,614 ***5.72%***	55,929
12	28,654 ***67.16%***	12,603 ***29.54%***	1,408 ***3.30%***	21,502 ***64.35%***	10,339 ***30.94%***	1,571 ***4.70%***	57,793
13	36,845 ***71.43%***	12,964 ***25.13%***	1,771 ***3.43%***	27,059 ***67.87%***	11,087 ***27.81%***	1,723 ***4.32%***	65,771
14	10,935 ***29.82%***	24,538 ***66.91%***	1,199 ***3.27%***	7,407 ***26.53%***	19,300 ***69.12%***	1,216 ***4.35%***	53,175
15	13,356 ***38.05%***	19,905 ***56.71%***	1,838 ***5.24%***	8,939 ***34.05%***	15,699 ***59.79%***	1,618 ***6.16%***	58,289
16	18,154 ***44.38%***	21,028 ***51.41%***	1,722 ***4.21%***	12,296 ***40.41%***	16,624 ***54.63%***	1,510 ***4.96%***	63,866
17	9,163 ***42.34%***	10,756 ***49.70%***	1,725 ***7.97%***	5,390 ***38.18%***	7,560 ***53.56%***	1,166 ***8.26%***	55,112
18	10,878 ***53.02%***	7,978 ***38.89%***	1,660 ***8.09%***	5,970 ***47.63%***	5,511 ***43.97%***	1,053 ***8.40%***	56,803
19	9,786 ***32.54%***	18,500 ***61.51%***	1,789 ***5.95%***	5,725 ***27.38%***	13,762 ***65.81%***	1,426 ***6.82%***	53,869
20	11,717 ***29.54%***	26,427 ***66.63%***	1,517 ***3.82%***	8,691 ***26.79%***	22,343 ***68.87%***	1,407 ***4.34%***	56,504
21	16,887 ***44.12%***	19,584 ***51.16%***	1,808 ***4.72%***	11,743 ***40.17%***	16,013 ***54.77%***	1,480 ***5.06%***	61,969
22	20,271 ***46.06%***	21,688 ***49.28%***	2,053 ***4.66%***	14,520 ***42.35%***	17,913 ***52.25%***	1,850 ***5.40%***	57,143
23	20,136 ***60.49%***	11,067 ***33.25%***	2,086 ***6.27%***	13,750 ***55.78%***	9,306 ***37.75%***	1,593 ***6.46%***	61,448
24							

Target Population 77,372

District	US SEN 08 D	US SEN 08 R	US SEN 08 MP	US SEN 10 D	US SEN 10 R	US SEN 10 MP	18 + Pop
	22,631 ***56.93%***	14,932 ***37.56%***	2,191 ***5.51%***	16,801 ***53.44%***	12,795 ***40.70%***	1,845 ***5.87%***	61,470
25	22,691 ***48.27%***	22,443 ***47.74%***	1,876 ***3.99%***	17,120 ***44.84%***	19,339 ***50.65%***	1,719 ***4.50%***	57,626
26	20,232 ***59.76%***	12,295 ***36.32%***	1,326 ***3.92%***	12,990 ***54.29%***	9,697 ***40.53%***	1,238 ***5.17%***	57,997
27	20,891 ***52.18%***	16,878 ***42.16%***	2,265 ***5.66%***	14,767 ***46.91%***	14,778 ***46.95%***	1,932 ***6.14%***	59,395
28	14,591 ***64.87%***	6,277 ***27.91%***	1,626 ***7.23%***	8,506 ***57.10%***	5,029 ***33.76%***	1,362 ***9.14%***	56,462
29	22,296 ***53.55%***	17,349 ***41.67%***	1,994 ***4.79%***	15,544 ***48.56%***	14,564 ***45.50%***	1,902 ***5.94%***	58,047
30	17,609 ***54.86%***	12,800 ***39.88%***	1,688 ***5.26%***	11,947 ***49.00%***	11,039 ***45.28%***	1,394 ***5.72%***	55,201
31	34,437 ***83.87%***	5,184 ***12.63%***	1,440 ***3.51%***	24,456 ***83.54%***	3,857 ***13.17%***	963 ***3.29%***	61,319
32	22,621 ***53.69%***	17,432 ***41.37%***	2,081 ***4.94%***	16,333 ***49.57%***	14,829 ***45.01%***	1,785 ***5.42%***	60,137
33	15,375 ***36.52%***	25,018 ***59.42%***	1,712 ***4.07%***	11,089 ***32.70%***	21,238 ***62.63%***	1,581 ***4.66%***	56,256
34	13,683 ***61.59%***	7,024 ***31.62%***	1,508 ***6.79%***	8,510 ***54.55%***	5,844 ***37.46%***	1,245 ***7.98%***	54,013
35	20,074 ***53.13%***	16,072 ***42.54%***	1,635 ***4.33%***	14,163 ***47.70%***	13,897 ***46.80%***	1,633 ***5.50%***	56,464
36	12,527 ***50.11%***	10,805 ***43.22%***	1,667 ***6.67%***	7,915 ***41.83%***	9,601 ***50.74%***	1,407 ***7.44%***	56,034
37							
Target Population	77,372						

District	US SEN 08 D	US SEN 08 R	US SEN 08 MP	US SEN 10 D	US SEN 10 R	US SEN 10 MP	18 + Pop
	19,229 *47.92%*	19,551 *48.72%*	1,346 *3.35%*	14,153 *44.79%*	16,102 *50.96%*	1,341 *4.24%*	55,949
38	22,161 *47.90%*	22,160 *47.90%*	1,943 *4.20%*	17,263 *45.30%*	19,033 *49.94%*	1,814 *4.76%*	60,897
39	15,591 *52.70%*	12,213 *41.29%*	1,778 *6.01%*	10,019 *44.89%*	10,680 *47.86%*	1,618 *7.25%*	54,789
40	18,557 *54.14%*	14,086 *41.10%*	1,631 *4.76%*	12,261 *49.09%*	11,268 *45.12%*	1,446 *5.79%*	55,200
41	19,650 *63.04%*	10,116 *32.45%*	1,406 *4.51%*	12,957 *58.07%*	8,201 *36.75%*	1,156 *5.18%*	58,666
42	13,779 *67.44%*	5,349 *26.18%*	1,305 *6.39%*	8,368 *61.64%*	4,351 *32.05%*	857 *6.31%*	56,091
43	17,328 *42.65%*	22,176 *54.58%*	1,127 *2.77%*	12,442 *39.59%*	17,850 *56.80%*	1,132 *3.60%*	52,950
44	15,108 *39.93%*	21,247 *56.16%*	1,478 *3.91%*	10,157 *35.61%*	16,994 *59.59%*	1,369 *4.80%*	55,153
45	14,051 *35.92%*	23,686 *60.54%*	1,385 *3.54%*	10,306 *32.46%*	20,135 *63.41%*	1,312 *4.13%*	52,664
46	22,311 *62.86%*	11,640 *32.79%*	1,543 *4.35%*	15,435 *59.59%*	9,298 *35.90%*	1,170 *4.52%*	60,515
47	16,167 *44.34%*	18,381 *50.41%*	1,913 *5.25%*	12,052 *40.15%*	16,238 *54.10%*	1,726 *5.75%*	60,812
48	13,818 *41.62%*	17,541 *52.84%*	1,838 *5.54%*	9,349 *35.40%*	15,740 *59.60%*	1,320 *5.00%*	54,252
49	20,891 *45.41%*	22,886 *49.75%*	2,226 *4.84%*	15,885 *41.55%*	20,029 *52.39%*	2,314 *6.05%*	62,418
50							
Target Population	77,372						

District	US SEN 08 D	US SEN 08 R	US SEN 08 MP	US SEN 10 D	US SEN 10 R	US SEN 10 MP	18 + Pop
	13,961 ***52.32%***	11,214 ***42.02%***	1,511 ***5.66%***	8,316 ***44.35%***	9,445 ***50.37%***	989 ***5.27%***	58,003
51	17,835 ***43.79%***	20,584 ***50.54%***	2,313 ***5.68%***	13,110 ***39.93%***	17,406 ***53.01%***	2,320 ***7.07%***	60,491
52	25,523 ***63.99%***	12,382 ***31.05%***	1,978 ***4.96%***	16,475 ***62.70%***	8,286 ***31.53%***	1,517 ***5.77%***	66,913
53	22,730 ***52.71%***	18,767 ***43.52%***	1,626 ***3.77%***	16,996 ***50.69%***	14,916 ***44.49%***	1,618 ***4.83%***	58,710
54	15,095 ***40.84%***	20,323 ***54.99%***	1,542 ***4.17%***	10,483 ***35.52%***	16,995 ***57.59%***	2,031 ***6.88%***	61,533
55	11,744 ***34.71%***	20,402 ***60.31%***	1,685 ***4.98%***	7,890 ***28.20%***	17,850 ***63.80%***	2,238 ***8.00%***	57,452
56	19,013 ***55.08%***	13,670 ***39.60%***	1,836 ***5.32%***	11,818 ***48.14%***	11,168 ***45.49%***	1,565 ***6.37%***	56,673
57	13,674 ***43.48%***	16,142 ***51.32%***	1,636 ***5.20%***	9,646 ***38.81%***	13,385 ***53.85%***	1,825 ***7.34%***	56,280
58	16,006 ***42.18%***	19,978 ***52.65%***	1,960 ***5.17%***	11,300 ***35.53%***	18,145 ***57.06%***	2,355 ***7.41%***	58,541
59	20,900 ***52.84%***	17,374 ***43.92%***	1,283 ***3.24%***	14,007 ***45.13%***	15,526 ***50.03%***	1,502 ***4.84%***	61,960
60	18,987 ***48.91%***	17,689 ***45.57%***	2,143 ***5.52%***	12,803 ***42.58%***	15,176 ***50.47%***	2,090 ***6.95%***	64,949
61	23,479 ***57.46%***	15,125 ***37.01%***	2,259 ***5.53%***	17,473 ***53.30%***	13,308 ***40.60%***	2,000 ***6.10%***	62,656
62	19,965 ***60.65%***	10,944 ***33.25%***	2,010 ***6.11%***	14,552 ***57.62%***	9,327 ***36.93%***	1,378 ***5.46%***	59,289
63							
Target Population	77,372						

District	US SEN 08 D	US SEN 08 R	US SEN 08 MP	US SEN 10 D	US SEN 10 R	US SEN 10 MP	18 + Pop
	13,120 ***38.72%***	18,460 ***54.48%***	2,304 ***6.80%***	8,602 ***31.57%***	16,783 ***61.60%***	1,861 ***6.83%***	54,942
64							
	12,131 ***34.74%***	20,828 ***59.64%***	1,965 ***5.63%***	8,986 ***30.73%***	18,359 ***62.77%***	1,901 ***6.50%***	60,778
65							
	10,390 ***34.98%***	17,735 ***59.70%***	1,581 ***5.32%***	7,938 ***31.37%***	15,706 ***62.08%***	1,657 ***6.55%***	57,517

Target Population 77,372

Political Summary - Regent & Treasurer

2008 & 2010 General Election Results for Select Races & Voting Age Population

Plan Name: Workspace: House>>House Resubmitted Plan Gv1

Plan Last Edited on: 11/29/2011 9:38:43 AM

Tuesday, November 29, 2011 10:16 am

District	TREASURER 10 D	TREASURER 10 R	RGT 10 LG D	RGT 10 LG R	RGT 10 LG MP	18 + Pop
1	11,242	7,696	9,725	7,498	923	55,904
	59.36%	*40.64%*	*53.59%*	*41.32%*	*5.09%*	
2	22,036	7,983	19,265	7,638	1,490	67,724
	73.41%	*26.59%*	*67.85%*	*26.90%*	*5.25%*	
3	15,400	15,190	12,954	14,986	1,429	59,476
	50.34%	*49.66%*	*44.11%*	*51.03%*	*4.87%*	
4	16,098	4,338	14,553	3,935	1,047	57,060
	78.77%	*21.23%*	*74.50%*	*20.14%*	*5.36%*	
5	12,137	3,587	11,074	3,266	802	59,035
	77.19%	*22.81%*	*73.13%*	*21.57%*	*5.30%*	
6	12,701	11,047	10,937	10,905	1,257	58,803
	53.48%	*46.52%*	*47.35%*	*47.21%*	*5.44%*	
7	13,024	3,202	12,255	2,928	547	52,203
	80.27%	*19.73%*	*77.91%*	*18.61%*	*3.48%*	
8	20,659	9,612	17,993	9,666	1,007	61,049
	68.25%	*31.75%*	*62.77%*	*33.72%*	*3.51%*	
9	16,785	10,006	14,297	10,036	1,132	62,879
	62.65%	*37.35%*	*56.14%*	*39.41%*	*4.45%*	
10	23,783	5,420	21,394	6,431	1,154	64,319
	81.44%	*18.56%*	*73.83%*	*22.19%*	*3.98%*	
11						
Target Population	77,372					

State of Colorado

District	TREASURER 10 D	TREASURER 10 R	RGT 10 LG D	RGT 10 LG R	RGT 10 LG MP	18 + Pop
	14,541	12,835	11,933	13,009	1,658	55,929
	53.12%	***46.88%***	***44.86%***	***48.91%***	***6.23%***	
12						
	20,869	11,000	17,763	12,031	1,488	57,793
	65.48%	***34.52%***	***56.78%***	***38.46%***	***4.76%***	
13						
	26,104	11,885	22,556	12,883	1,899	65,771
	68.71%	***31.29%***	***60.41%***	***34.50%***	***5.09%***	
14						
	7,601	19,436	6,540	18,702	1,109	53,175
	28.11%	***71.89%***	***24.82%***	***70.97%***	***4.21%***	
15						
	9,214	16,204	7,875	15,623	1,277	58,289
	36.25%	***63.75%***	***31.79%***	***63.06%***	***5.15%***	
16						
	12,322	16,971	10,808	16,256	1,369	63,866
	42.06%	***57.94%***	***38.01%***	***57.17%***	***4.81%***	
17						
	5,547	8,149	4,995	7,693	794	55,112
	40.50%	***59.50%***	***37.05%***	***57.06%***	***5.89%***	
18						
	6,050	6,046	5,605	5,671	708	56,803
	50.02%	***49.98%***	***46.77%***	***47.32%***	***5.91%***	
19						
	5,894	14,436	5,133	13,565	1,163	53,869
	28.99%	***71.01%***	***25.84%***	***68.30%***	***5.86%***	
20						
	8,890	22,461	7,614	21,580	1,440	56,504
	28.36%	***71.64%***	***24.85%***	***70.44%***	***4.70%***	
21						
	11,622	16,462	10,184	15,796	1,360	61,969
	41.38%	***58.62%***	***37.25%***	***57.78%***	***4.97%***	
22						
	13,881	18,228	11,816	18,384	1,778	57,143
	43.23%	***56.77%***	***36.95%***	***57.49%***	***5.56%***	
23						
	13,445	9,793	12,030	9,707	1,526	61,448
	57.86%	***42.14%***	***51.71%***	***41.73%***	***6.56%***	
24						
Target Population	77,372					

District	TREASURER 10 D	TREASURER 10 R	RGT 10 LG D	RGT 10 LG R	RGT 10 LG MP	18 + Pop
	15,990	13,333	14,154	13,260	1,949	61,470
	54.53%	***45.47%***	***48.20%***	***45.16%***	***6.64%***	
25						
	15,899	19,447	13,859	19,256	2,018	57,626
	44.98%	***55.02%***	***39.45%***	***54.81%***	***5.74%***	
26						
	11,939	10,676	10,170	10,005	1,368	57,997
	52.79%	***47.21%***	***47.21%***	***46.44%***	***6.35%***	
27						
	14,384	15,342	12,482	15,287	1,868	59,395
	48.39%	***51.61%***	***42.12%***	***51.58%***	***6.30%***	
28						
	8,765	5,678	7,891	5,357	946	56,462
	60.69%	***39.31%***	***55.59%***	***37.74%***	***6.66%***	
29						
	15,166	15,307	12,841	15,236	1,782	58,047
	49.77%	***50.23%***	***43.01%***	***51.03%***	***5.97%***	
30						
	11,842	11,718	10,415	11,277	1,217	55,201
	50.26%	***49.74%***	***45.46%***	***49.23%***	***5.31%***	
31						
	24,031	4,306	22,113	4,093	1,046	61,319
	84.80%	***15.20%***	***81.14%***	***15.02%***	***3.84%***	
32						
	15,946	14,996	13,841	15,326	1,720	60,137
	51.54%	***48.46%***	***44.81%***	***49.62%***	***5.57%***	
33						
	10,853	22,195	8,910	21,062	1,754	56,256
	32.84%	***67.16%***	***28.08%***	***66.39%***	***5.53%***	
34						
	8,617	6,430	7,771	5,945	1,006	54,013
	57.27%	***42.73%***	***52.78%***	***40.38%***	***6.83%***	
35						
	14,198	14,621	11,858	14,888	1,434	56,464
	49.27%	***50.73%***	***42.08%***	***52.83%***	***5.09%***	
36						
	8,032	10,324	7,004	9,686	1,182	56,034
	43.76%	***56.24%***	***39.19%***	***54.20%***	***6.61%***	
37						
Target Population	77,372					

District	TREASURER 10 D	TREASURER 10 R	RGT 10 LG D	RGT 10 LG R	RGT 10 LG MP	18 + Pop
	13,596	16,682	11,612	16,444	1,281	55,949
	44.90%	***55.10%***	***39.58%***	***56.05%***	***4.37%***	
38						
	16,906	19,769	13,874	19,734	1,728	60,897
	46.10%	***53.90%***	***39.26%***	***55.85%***	***4.89%***	
39						
	10,144	11,425	8,698	10,784	1,378	54,789
	47.03%	***52.97%***	***41.70%***	***51.70%***	***6.61%***	
40						
	12,036	11,994	10,552	11,682	1,259	55,200
	50.09%	***49.91%***	***44.92%***	***49.73%***	***5.36%***	
41						
	12,796	8,852	11,324	8,588	1,017	58,666
	59.11%	***40.89%***	***54.11%***	***41.03%***	***4.86%***	
42						
	8,474	4,745	7,630	4,475	824	56,091
	64.10%	***35.90%***	***59.01%***	***34.61%***	***6.37%***	
43						
	11,736	18,637	9,689	18,215	1,175	52,950
	38.64%	***61.36%***	***33.32%***	***62.64%***	***4.04%***	
44						
	9,730	17,863	7,918	17,097	1,437	55,153
	35.26%	***64.74%***	***29.93%***	***64.63%***	***5.43%***	
45						
	9,799	21,038	7,887	20,158	1,543	52,664
	31.78%	***68.22%***	***26.66%***	***68.13%***	***5.21%***	
46						
	15,905	9,536	14,728	9,581	805	60,515
	62.52%	***37.48%***	***58.64%***	***38.15%***	***3.21%***	
47						
	12,831	16,607	11,207	15,829	1,450	60,812
	43.59%	***56.41%***	***39.34%***	***55.57%***	***5.09%***	
48						
	9,568	15,867	7,853	15,346	1,356	54,252
	37.62%	***62.38%***	***31.98%***	***62.50%***	***5.52%***	
49						
	15,636	21,675	12,849	20,496	2,240	62,418
	41.91%	***58.09%***	***36.11%***	***57.60%***	***6.29%***	
50						
Target Population	77,372					

District	TREASURER 10 D	TREASURER 10 R	RGT 10 LG D	RGT 10 LG R	RGT 10 LG MP	18 + Pop
	8,595	9,442	7,172	9,347	929	58,003
	47.65%	***52.35%***	***41.10%***	***53.57%***	***5.32%***	
51						
	13,306	18,792	10,691	17,937	2,081	60,491
	41.45%	***58.55%***	***34.81%***	***58.41%***	***6.78%***	
52						
	15,805	9,297	13,637	8,493	1,577	66,913
	62.96%	***37.04%***	***57.52%***	***35.82%***	***6.65%***	
53						
	16,238	15,914	13,539	15,073	1,680	58,710
	50.50%	***49.50%***	***44.69%***	***49.76%***	***5.55%***	
54						
	9,939	17,934	9,213	16,892	1,837	61,533
	35.66%	***64.34%***	***32.97%***	***60.45%***	***6.57%***	
55						
	7,649	18,956	7,112	17,527	2,005	57,452
	28.75%	***71.25%***	***26.69%***	***65.78%***	***7.53%***	
56						
	11,866	11,921	10,256	11,591	1,331	56,673
	49.88%	***50.12%***	***44.25%***	***50.01%***	***5.74%***	
57						
	9,254	14,674	7,902	13,202	1,812	56,280
	38.67%	***61.33%***	***34.48%***	***57.61%***	***7.91%***	
58						
	10,941	19,448	9,766	17,637	2,426	58,541
	36.00%	***64.00%***	***32.74%***	***59.13%***	***8.13%***	
59						
	13,579	16,103	11,633	15,242	1,703	61,960
	45.75%	***54.25%***	***40.71%***	***53.33%***	***5.96%***	
60						
	12,806	16,300	10,577	15,094	2,085	64,949
	44.00%	***56.00%***	***38.11%***	***54.38%***	***7.51%***	
61						
	16,553	14,403	14,558	13,154	1,915	62,656
	53.47%	***46.53%***	***49.14%***	***44.40%***	***6.46%***	
62						
	14,906	9,812	13,863	9,318	1,042	59,289
	60.30%	***39.70%***	***57.23%***	***38.47%***	***4.30%***	
63						
Target Population	77,372					

District	TREASURER 10 D	TREASURER 10 R	RGT 10 LG D	RGT 10 LG R	RGT 10 LG MP	18 + Pop
	8,973	17,387	7,290	16,614	1,703	54,942
	34.04%	***65.96%***	***28.47%***	***64.88%***	***6.65%***	
64						
	9,505	19,092	7,753	18,340	1,526	60,778
	33.24%	***66.76%***	***28.07%***	***66.40%***	***5.53%***	
65						
	8,303	16,409	6,155	16,185	1,206	57,517
	33.60%	***66.40%***	***26.14%***	***68.74%***	***5.12%***	

Target Population 77,372