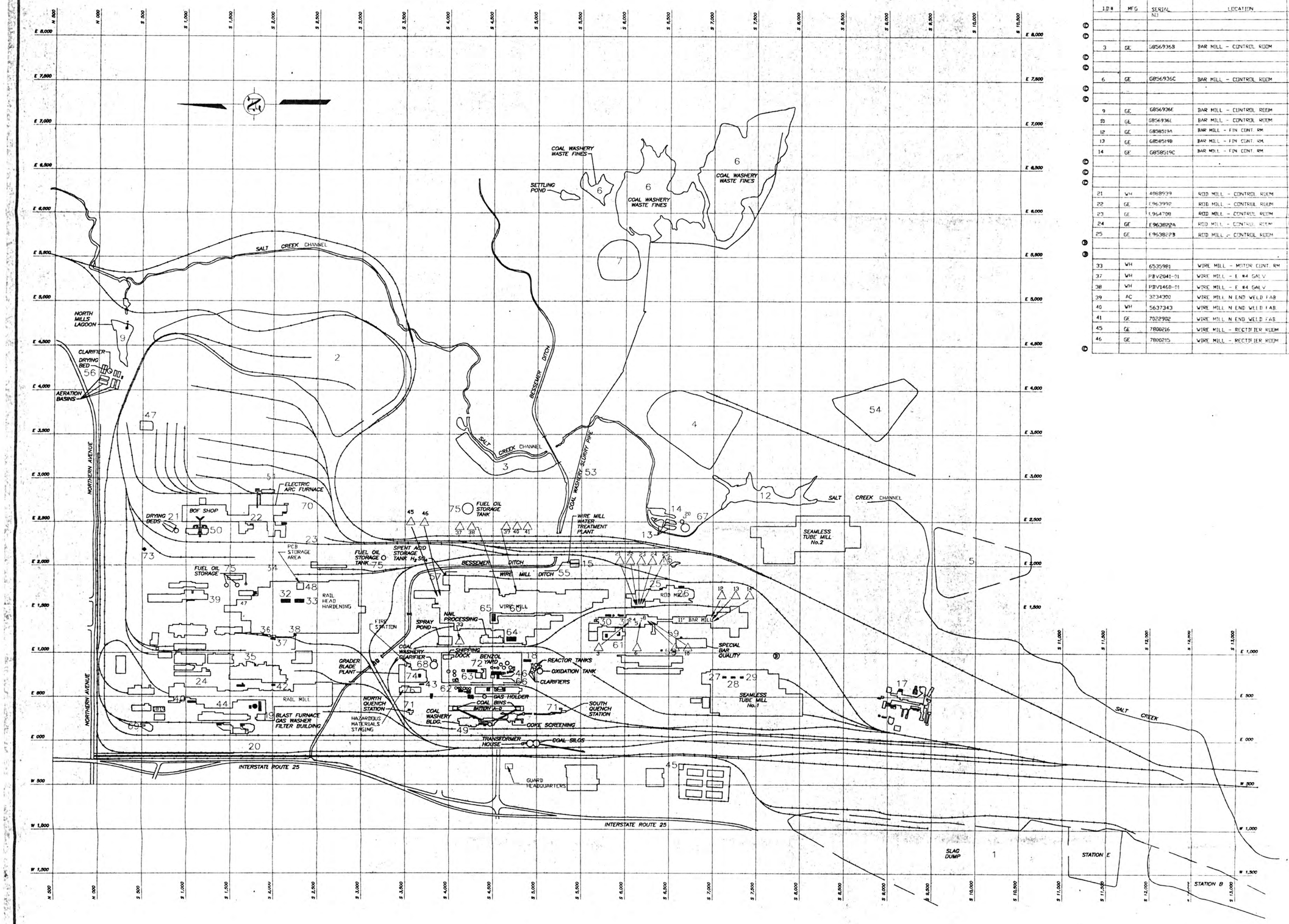

LEGEND

△ = TRANSFORMERS
1 = IDENTIFICATION NUMBERS

SCALE, FEET
500 0 500 1000

CF&I STEEL CORPORATION - PCB TRANSFORMER CONTROL LIST -TRANX OVER 500 PPM

I.D.#	MFG	SERIAL NO	LOCATION	SUB STA	KVA RATE	TYPE OF OIL	CONC. IN PPM	GAL OF OIL	WT PCB KG
3	GE	G856936B	BAR MILL - CONTROL ROOM	2	1000	PYRENOL	720000	180	972
6	GE	G856936C	BAR MILL - CONTROL ROOM	138	1822	PYRENOL	470000	180	635
9	GE	G856936E	BAR MILL - CONTROL ROOM	5	1000	PYRENOL	720000	180	972
10	GE	G856936I	BAR MILL - CONTROL ROOM	6	1000	PYRENOL	720000	180	972
12	GE	G858519A	BAR MILL - FIN CONT. RM	11	1000	PYRENOL	450000	180	608
13	GE	G858519B	BAR MILL - FIN CONT. RM	12	1000	PYRENOL	460000	180	621
14	GE	G858519C	BAR MILL - FIN CONT. RM	13	1000	PYRENOL	450000	180	608
21	WH	4088939	ROD MILL - CONTROL ROOM	EK	597	INERTEEN	540000	700	2835
22	GE	E963992	ROD MILL - CONTROL ROOM	EK	1980	PYRENOL	710000	410	2183
23	GE	E964708	ROD MILL - CONTROL ROOM	EK	1980	PYRENOL	730000	410	2245
24	GE	E963822A	ROD MILL - CONTROL ROOM	EK	1000	PYRENOL	740000	180	999
25	GE	E963822B	ROD MILL - CONTROL ROOM	EK	1000	PYRENOL	720000	180	972
33	WH	6535981	WIRE MILL - MOTOR CONT. RM	L	1000	INERTEEN	560000	542	2276
37	WH	PBV2041-01	WIRE MILL - E #4 GALV	EP	500	MIN. OIL	2233	206	3
38	WH	PBV1460-01	WIRE MILL - E #4 GALV	EP	1000	MIN. OIL	1927	251	4
39	AC	3234300	WIRE MILL N END WELD FAB	W	1500	CHLOREXTOL	470000	462	1629
40	WH	5637343	WIRE MILL N END WELD FAB	V	50	INERTEEN	500900	19	71
41	GE	7022902	WIRE MILL N END WELD FAB	V	2000	PYRENOL	260000	533	1139
45	GE	7800216	WIRE MILL - RECTIFIER ROOM	Z	1190	PYRENOL	590000	920	4071
46	GE	7800215	WIRE MILL - RECTIFIER ROOM	Z	1190	PYRENOL	470000	920	3243

69289	HAZARDOUS MAT'L & PRODUCTS										
69287											
69286											
				C	DELETED NOS. 1,2,4,5,7,8,18,19,20,47	8-3-95	HWF				
				B	DEL NO. 27 & 28	2-24-94	PA				
				A	CHGD CO. NAME IN TITLE BLOCK	3-31-93	JJF				
DWG. NO.	REFERENCE	DWG. NO.	REFERENCE	REV	REMARKS	DATE	BY	REV	REMARKS	DATE	BY

MACHINE FINISHES ON THIS DRAWING CONFORM TO A.I.S.E. STANDARDS

SYMBOL										
CLASS	SUPER FINISH	POLISH	GROUND	SMOOTH	FINE	SEMI FINE	MEDIUM	SEMI ROUGH	ROUGH	CLEAN UP
MIRCO INCH RMS VALUE	4	8	16	32	63	125	250	500	1000	2000
TOLERANCE	±.0005	±.0005	±.001	±.002	±.003	±.004	±.007	±.013	±.025	±.050

MACHINE TOLERANCE UNLESS OTHERWISE SPECIFIED
MACHINE FRACTIONAL DIMENSIONS ±1/64
MACHINE DECIMAL DIMENSIONS ±.005

ACAD

MAT'L	DESCRIPTION	MARK	REMARKS	EST WT

CF&I STEEL, L.P.
PUEBLO, COLORADO

AIR WATER QUALITY CONTROL
SPCC PLAN
PCB TRANSFORMER
LOCATIONS

DRAWN PA
TRACED
CHECKED
CHIEF DRAFTSMAN

SCALE 1"=500' DATE 2-10-93
APPROVED
APPROVED
CHIEF ENGINEER

DRAWING NO. 69288

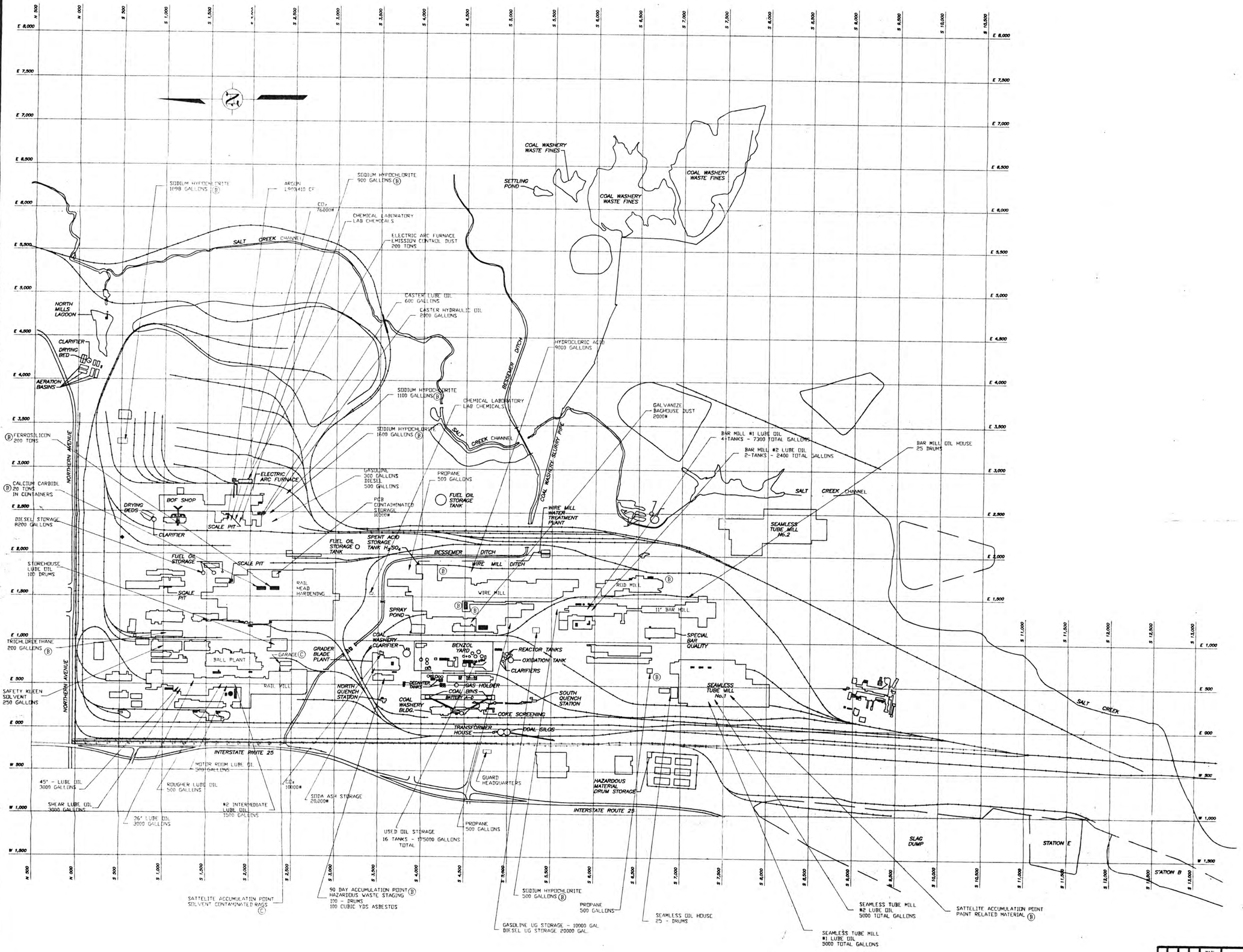

NOTE:
SMALL QUANTITIES OF HAZARDOUS CHEMICALS SUCH AS PAINTS, ANTIFREEZE, AND MAINTENANCE SOLVENTS, ARE LOCATED THRU OUT THE PLANT.

DWG. NO.	REFERENCE
69288	PCB TRANSFORMER LOCATIONS
69287	
69286	

REV	REMARKS	DATE	BY
C	ADDED GARAGE	8-9-95	HWF
B	GENERAL REVISION	8-3-95	HWF
A	CHGD CO. NAME IN TITLE BLOCK	3-31-93	JJF

MACHINE FINISHES ON THIS DRAWING CONFORM TO A.I.S.E. STANDARDS

SYMBOL									
CLASS	SUPER FINISH	POLISH	GROUND	SMOOTH	FINE	SEMI FINE	MEDIUM	SEMI ROUGH	ROUGH	CLEAN UP
MIRCO INCH RMS VALUE	4	8	16	32	63	125	250	500	1000	2000
TOLERANCE	±.0005	±.0005	±.001	±.002	±.003	±.004	±.007	±.013	±.025	±.050

MACHINE TOLERANCE UNLESS OTHERWISE SPECIFIED
MACHINE FRACTIONAL DIMENSIONS ±1/64
MACHINE DECIMAL DIMENSIONS ±.005

ACAD

MATL	DESCRIPTION	MARK	REMARKS	EST WT	REV

DATE | MACHINE USED | CHGD BY

CF&I STEEL, L.P.
PUEBLO, COLORADO

AIR WATER QUALITY CONTROL
SPCC PLAN
HAZARDOUS CHEMICALS & PRODUCTS LOCATIONS

DRAWN PA
TRACED
CHECKED
CHIEF DRAFTSMAN

SCALE 1"=500' DATE 2-10-93
APPROVED
CHIEF ENGINEER
APPROVED

DRAWING NO. 69289

"E" STATION BOUNDARY

A PARCEL OF LAND LOCATED IN SECTION 24,
TOWNSHIP 21 SOUTH, RANGE 65 WEST,
IN THE 6th PRINCIPAL MERIDIAN

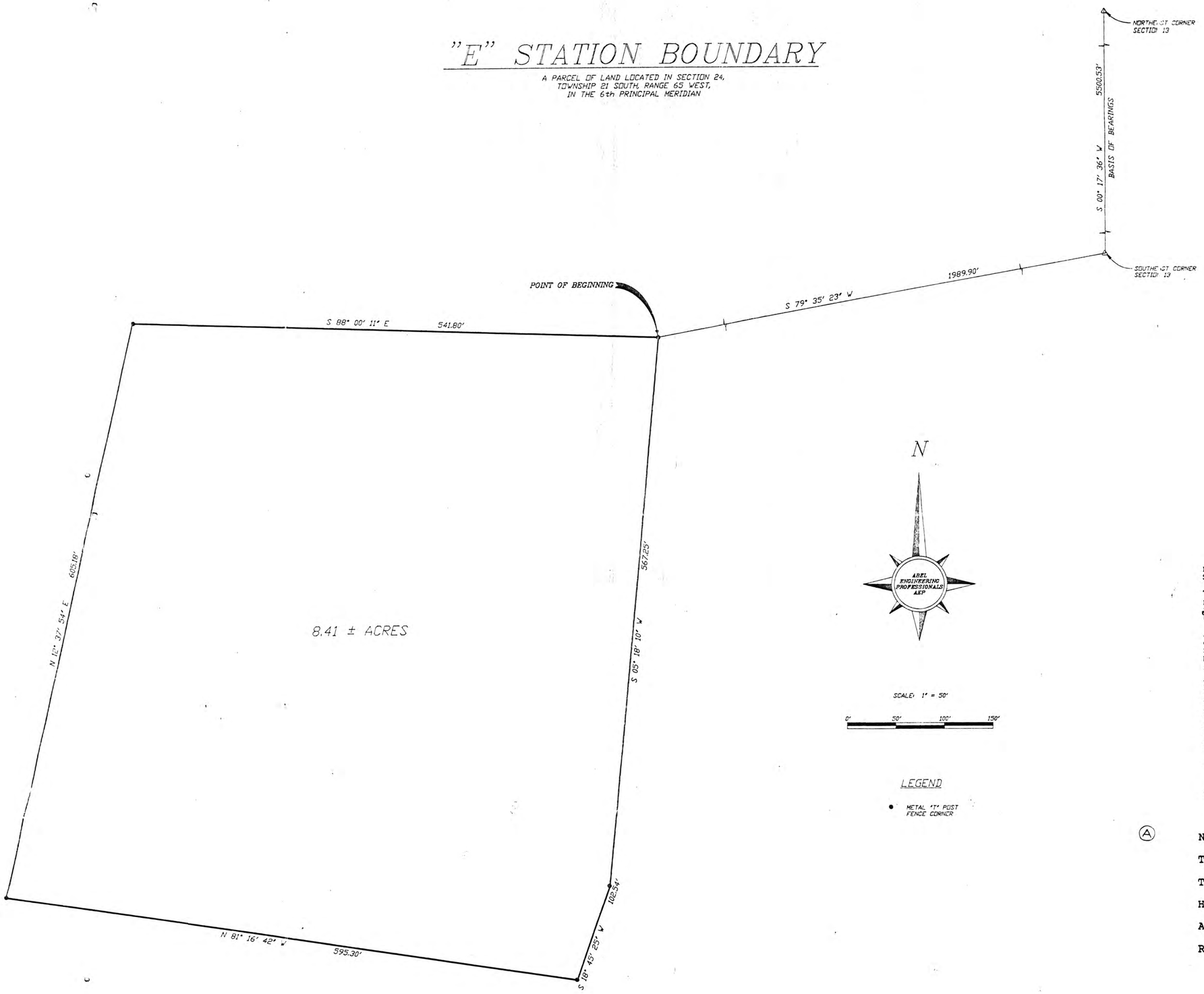

LEGEND

● METAL "T" POST FENCE CORNER

Pueblo County, Colorado
September 28, 1989

This is to certify that a survey of the following described property was performed under my direct supervision and this plat represents that survey to the best of my knowledge and belief.

A parcel of land located in the County of Pueblo, State of Colorado; said parcel being a portion of the North half of Section 24, Township 21 South, Range 65 West, 6th Principal Meridian, being more particularly described as follows:

BEGINNING at the NE corner of said parcel to bear N 79° 35' 23" E, a distance of 1989.90 feet, to the SE corner of Section 13, T21S, R65W, 6th PM, (bearings based on the East line of said Section 13 to bear N 00° 17' 36" E); thence S 05° 18' 10" W, a distance of 567.25 feet; thence, S 18° 45' 25" W, a distance of 102.54 feet; thence, N 81° 16' 42" W, a distance of 595.30 feet; thence, N 12° 37' 54" E, a distance of 605.18 feet; thence, S 88° 00' 11" E, a distance of 541.80 feet to the POINT OF BEGINNING.

Said parcel contains 8.41 acres more or less.

Randy H. Reeves
Professional Land Surveyor No. 22101

9/28/1989
Date

Ⓐ

NOTE:

THE OWNER OF THIS PLAT ASSUMES THE OBLIGATION TO RESTRICT DISTURBANCE OF THIS CLOSED HAZARDOUS WASTE UNIT IN ACCORDANCE WITH APPLICABLE STATE OF COLORADO HAZARDOUS WASTE REGULATIONS.

ABEL ENGINEERING PROFESSIONALS
104 E. 7th / P.O. BOX 1826
PUEBLO, COLORADO 81002
(719) 546-2235
J.N. 89-080-00

E 33890

CF# 35014

REV. A PWR 12-6-89 ADDED NOTE

"B" STATION BOUNDARY

A PARCEL OF LAND LOCATED IN SECTION 24,
TOWNSHIP 21 SOUTH, RANGE 65 WEST,
OF THE 6th PRINCIPAL MERIDIAN
PUEBLO COUNTY, COLORADO

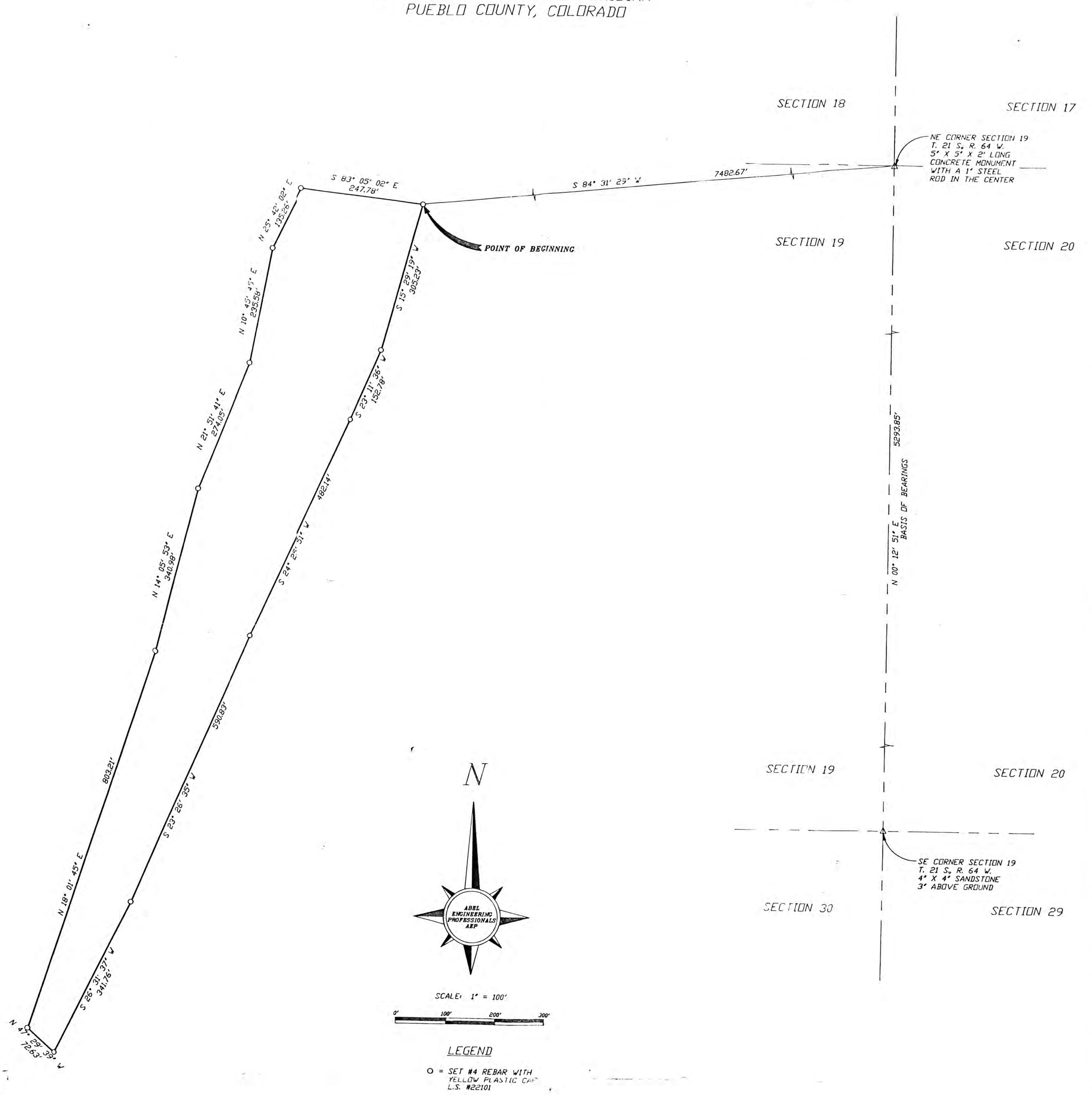

REQN NO. F-34512

35053

Pueblo, Colorado
December 16, 1991

This is to certify that a survey of the following described property was preformed under my direct responsibility, supervision and checking and this plat represents that survey to the best of my knowledge and belief.

BOUNDARY DESCRIPTION

A parcel of land located in the County of Pueblo, State of Colorado; said parcel being in Section 24, Township 21 South, Range 65 West of the 6th Principal Meridian, being more particularly described as follows:

BEGINNING at a point from which the Northeast (NE) corner of Section 19, Township 21 South, Range 64 West of the 6th Principal Meridian bears N 84° 31' 29" E (bearings based on the line from the Southeast (SE) corner of said Section 19 monumented with 4" x 4" sandstone to the Northeast (NE) corner of said Section 19 monumented with 1" steel rod set in 5" x 5" concrete monument to bear N 00° 12' 51" E according to C.F.&I. coordinate system), a distance of 7482.67 feet;

Thence S 15° 29' 19" W, a distance of 305.23 feet;
thence S 23° 11' 36" W, a distance of 152.78 feet;
thence S 24° 25' 51" W, a distance of 482.14 feet;
thence S 23° 26' 35" W, a distance of 590.83 feet;
thence S 26° 31' 37" W, a distance of 341.76 feet;
thence N 47° 29' 39" W, a distance of 72.63 feet;
thence N 18° 01' 45" E, a distance of 803.21 feet;
thence N 14° 05' 53" E, a distance of 340.98 feet;
thence N 21° 51' 41" E, a distance of 274.05 feet;
thence N 10° 45' 45" E, a distance of 235.58 feet;
thence N 25° 42' 02" E, a distance of 135.26 feet;
thence S 83° 05' 02" E, a distance of 247.78 feet
to the POINT OF BEGINNING.

Said parcel contains 7.[illegible] acre or less.

Randy G. Reeves — DEC 12, 1991
Randy G. Reeves — Date
Professional Land Surveyor
No. 22101

NOTE:

The owner of this plat assumes the obligation to restrict disturbance of this closed hazardous waste unit in accordance with applicable State of Colorado Hazardous Waste Regulations.

This plat describes real property in which hazardous wastes have been disposed and buried in accordance with the Requirements of 6CCR Section 265. Although the hazardous waste disposal facility is now closed, public health, environmental safety and regulations issued by the Colorado Department of Health at 6CCR 265.117(C) require that post-closure use of the property never be allowed to disturb the integrity of the final cover, liner(s) or any attached containment system, unless it can be demonstrated that any proposed disturbance will not increase any risk to the public or the environment. Attention is directed to the list of wastes described by type and location buried at this facility.

Solidified sludges and contaminated soils resulting from:

- Waste oils and solvents (EPA listed wastes F001-F005)
- Spent pickle liquors (EPA listed wastes K062)
- Decanter tars (EPA listed K087)

Waste in Station "B" includes approximately 30,000 cubic yards of sludge, 9,000 cubic yards of rock, brick, crushed drums, and miscellaneous debris, and 46,000 cubic yards of soils contaminated with Hydrocarbon compounds.

ABEL ENGINEERING PROFESSIONALS
P.O. BOX 1826
PUEBLO, COLORADO 81003
(719) 546-2235
J.N. 91-080-00