CASCADE METROPOLITAN DISTRICT NO. 1 BOUNDARY MAP AND OWNERSHIPS
2/26/2014

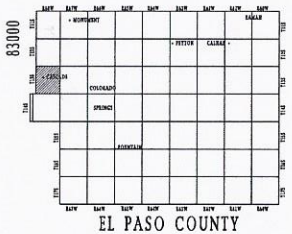



ASSESSOR

GIS
Geographic Information System
El Paso County
Colorado



PJ ANDERSON

MEZ COLORADO PROPERTIES, LLC

RMG PROPERTIES, LLC

TOWN OF CASCADE

N ☐ DISTRICT BOUNDARY LINE

January 03, 2014

SCALE OF FEET
0 600 1200 2400 3600 4800

© Copyright 2013 El Paso County
© Copyright 2013 Colorado Springs Utilities

All Rights Reserved

This document is prepared for internal use only and El Paso County makes no claim as to the accuracy or completeness of this document.

ADJOINING 82000

TELLER COUNTY

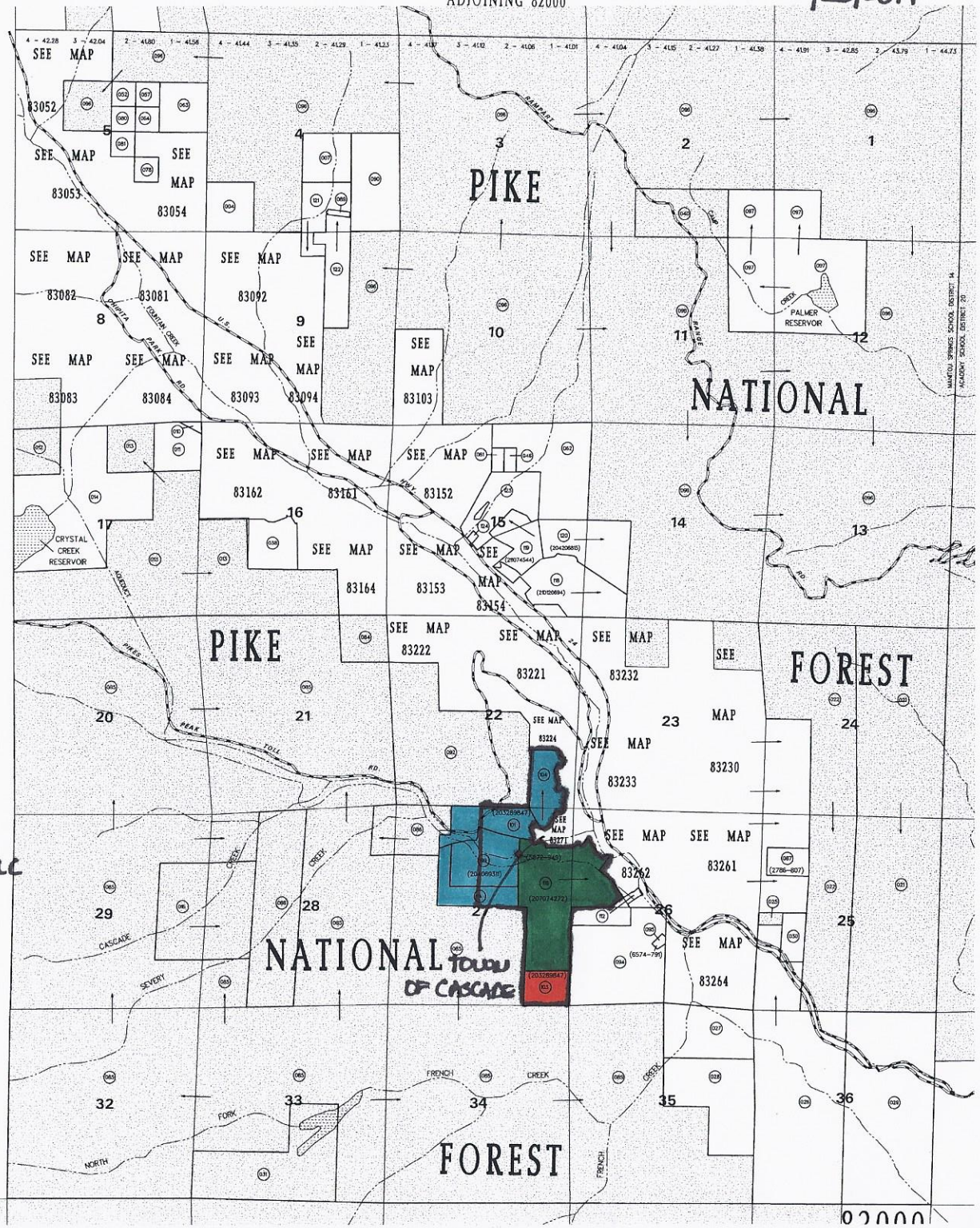

ADJOINING 73000