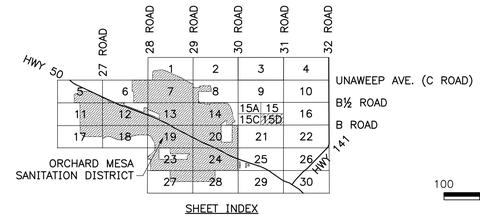

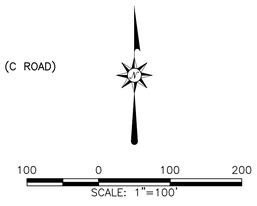

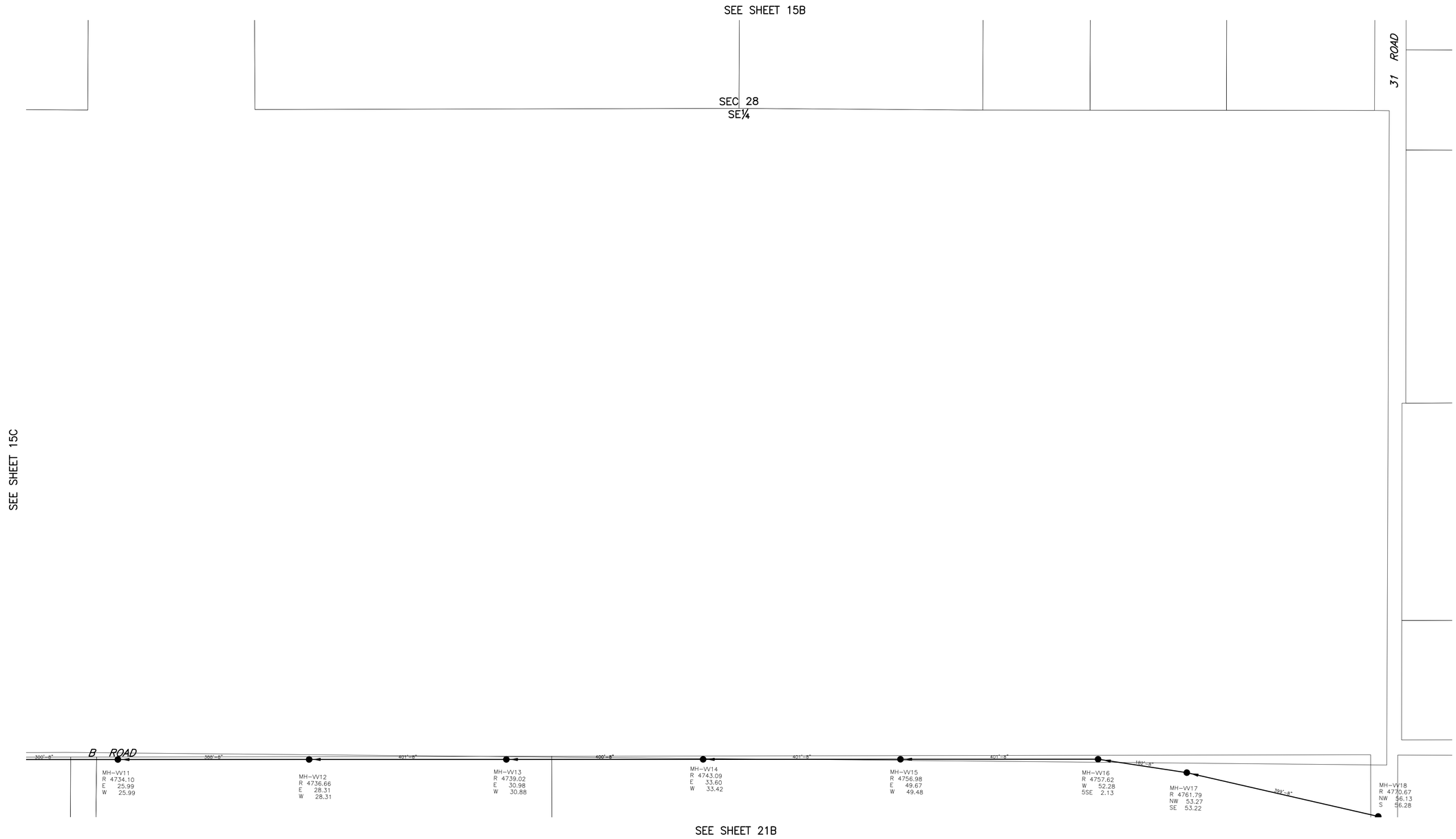

SOURCE: Parcels from Mesa County Geographic Information System (GIS). Manhole locations from City of Grand Junction, Global Positioning System (GPS) survey in field by LANDesign, 1999-2001 and from as-built drawings. Actual locations may vary.

DATUM: North American Vertical Datum 1988 (NAVD 88) used for elevation information.

NOTE: This information is for the use of Orchard Mesa Sanitation District for approximate location, size and depth of sanitary sewer lines. This information should not be relied on for design or construction of sanitary sewer lines.

ORCHARD MESA SANITATION DISTRICT
SEWAGE COLLECTION SYSTEM
GRAND JUNCTION, COLORADO

Sheet 15D

Project No. 9844

Date: 09-01

Drafted by: MJH

Design by: ADR

WestWater Engineering
2516 Foresight Circle, #1
Grand Junction, CO 81505
(970) 241-7076

SCALE: HORIZONTAL 1" = 100'
VERTICAL NONE

REVISIONS	DATE
PERIODIC REVIEW	12-12

SECTION 28
S 1/2

SHEET 15D