Amendment L.004 to SB 11-268

Amendment L.003 to HB 11-1319

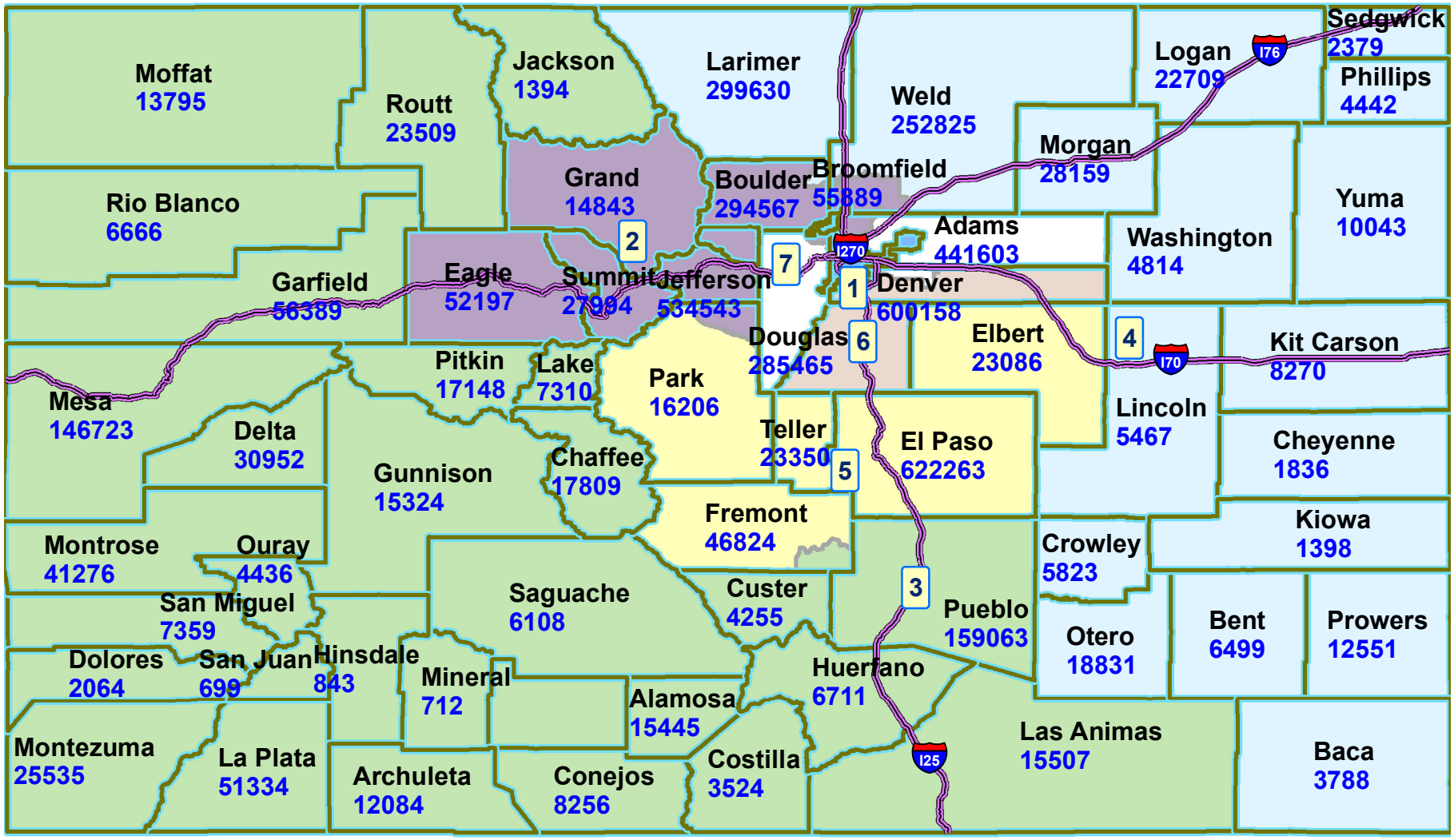

Amendment L.004 to SB 11-268

Amendment L.003 to HB 11-1319

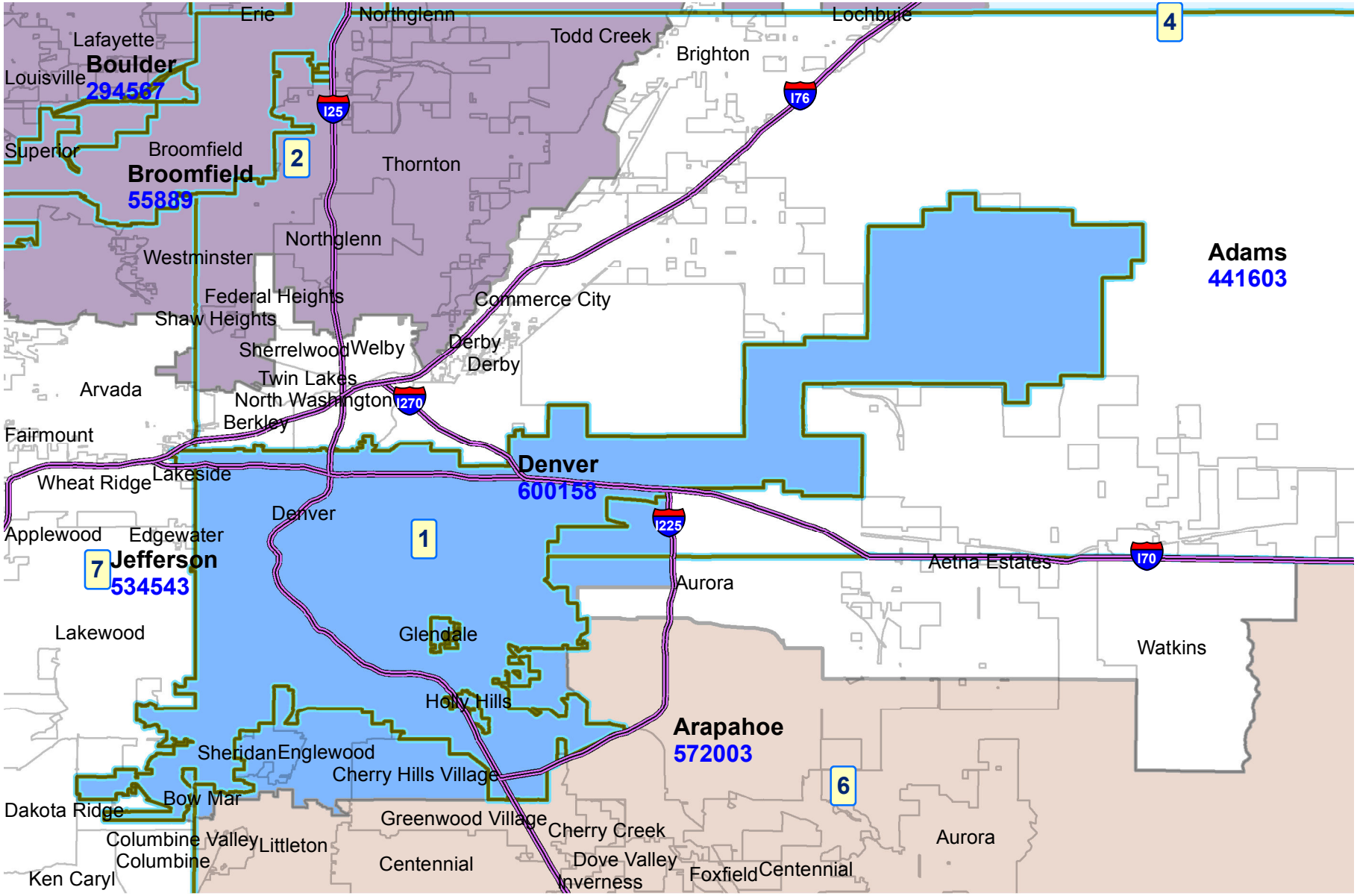

Amendment L.004 to SB 11-268

Amendment L.003 to HB 11-1319

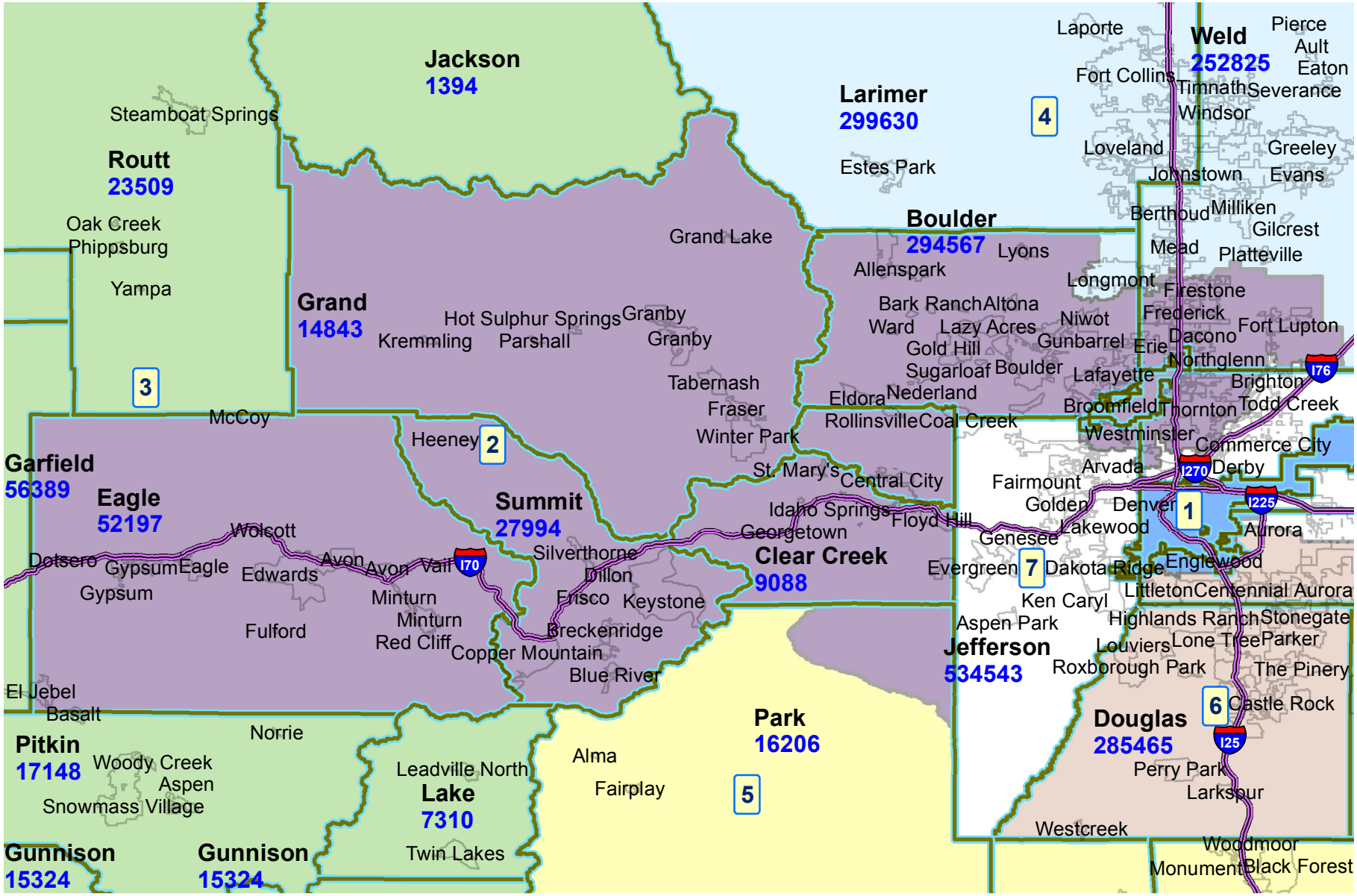

Amendment L.004 to SB 11-268

Amendment L.003 to HB 11-1319

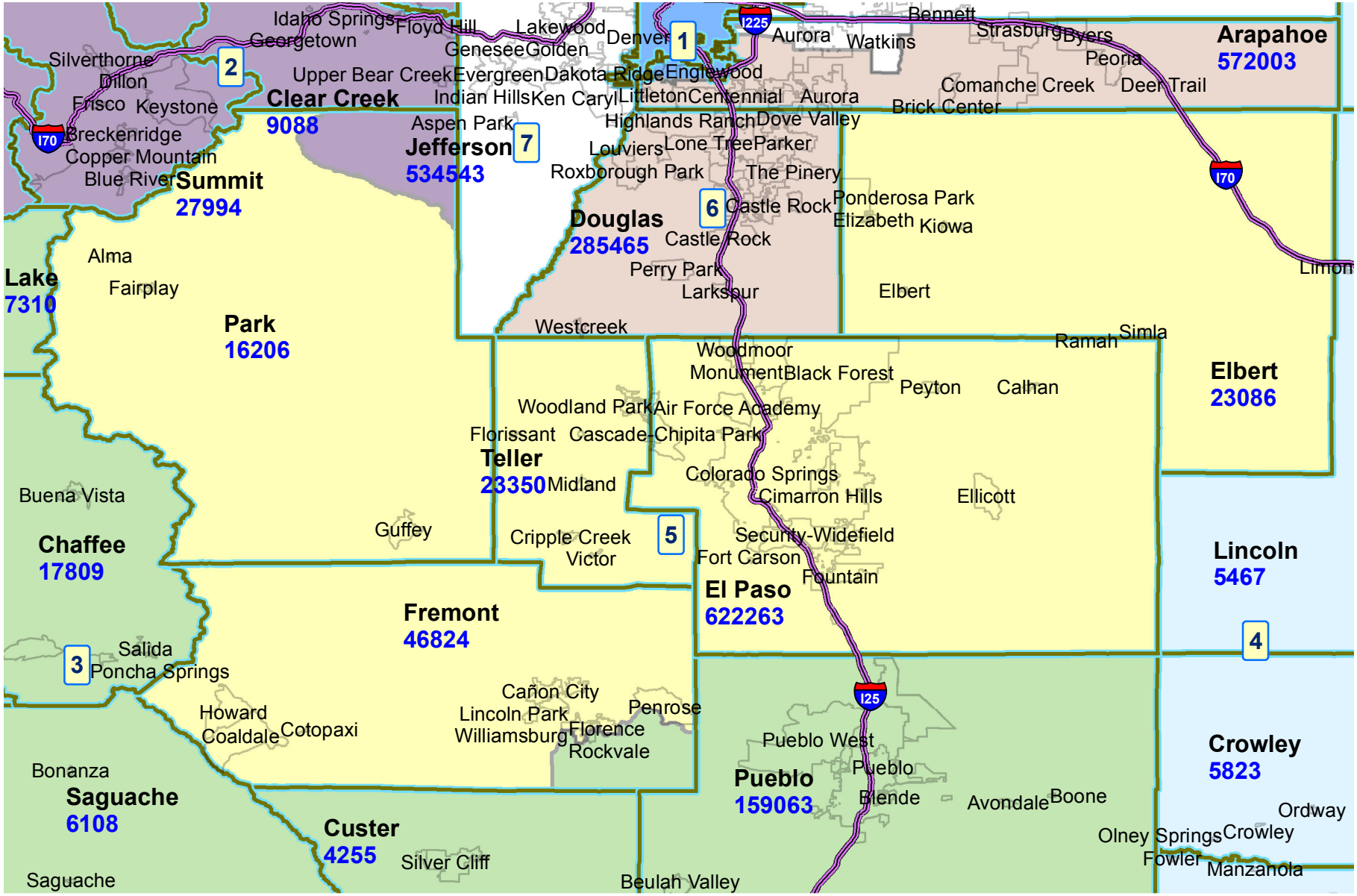

Amendment L.004 to SB 11-268

Amendment L.003 to HB 11-1319

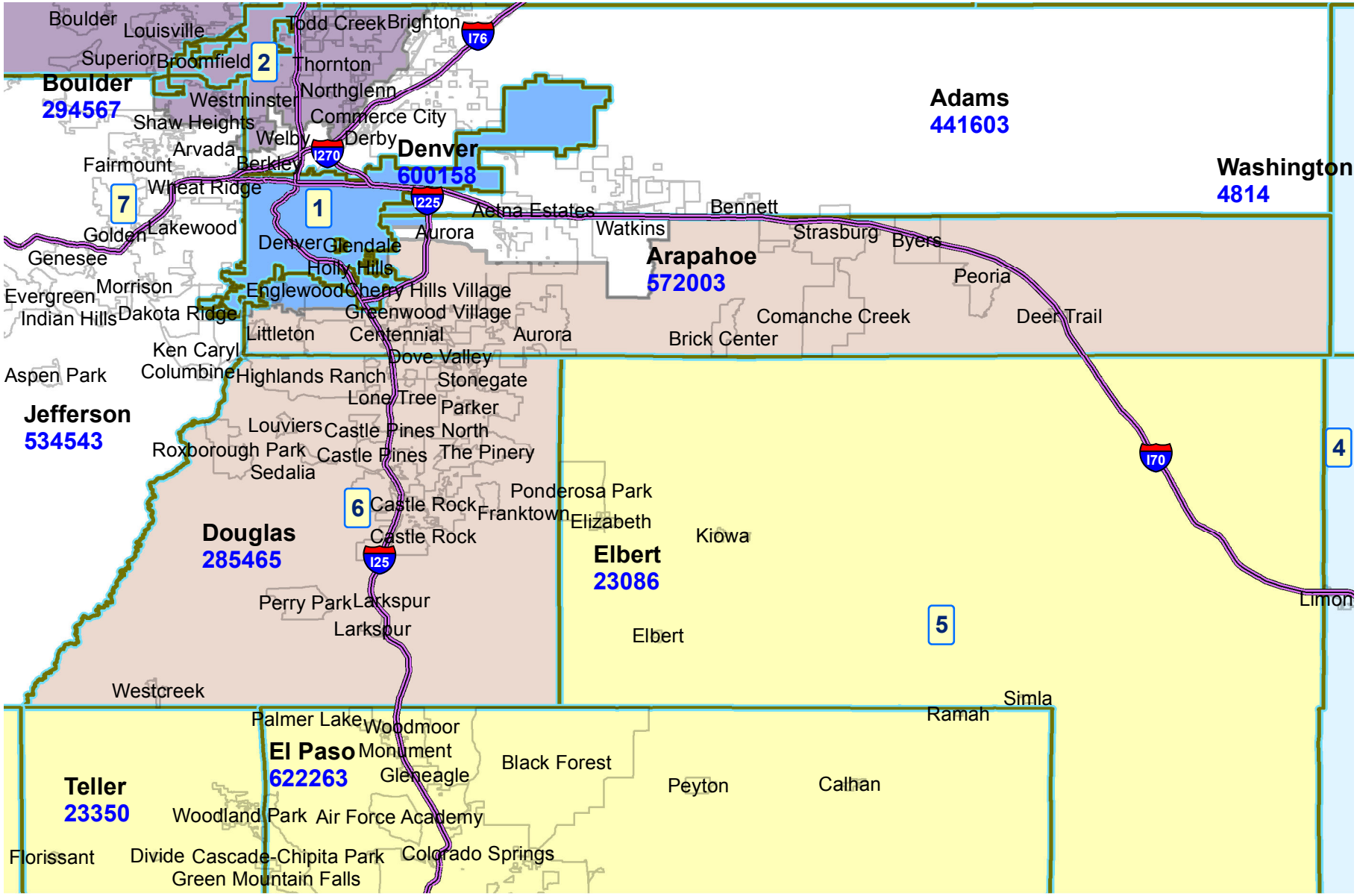

Amendment L.004 to SB 11-268

Amendment L.003 to HB 11-1319

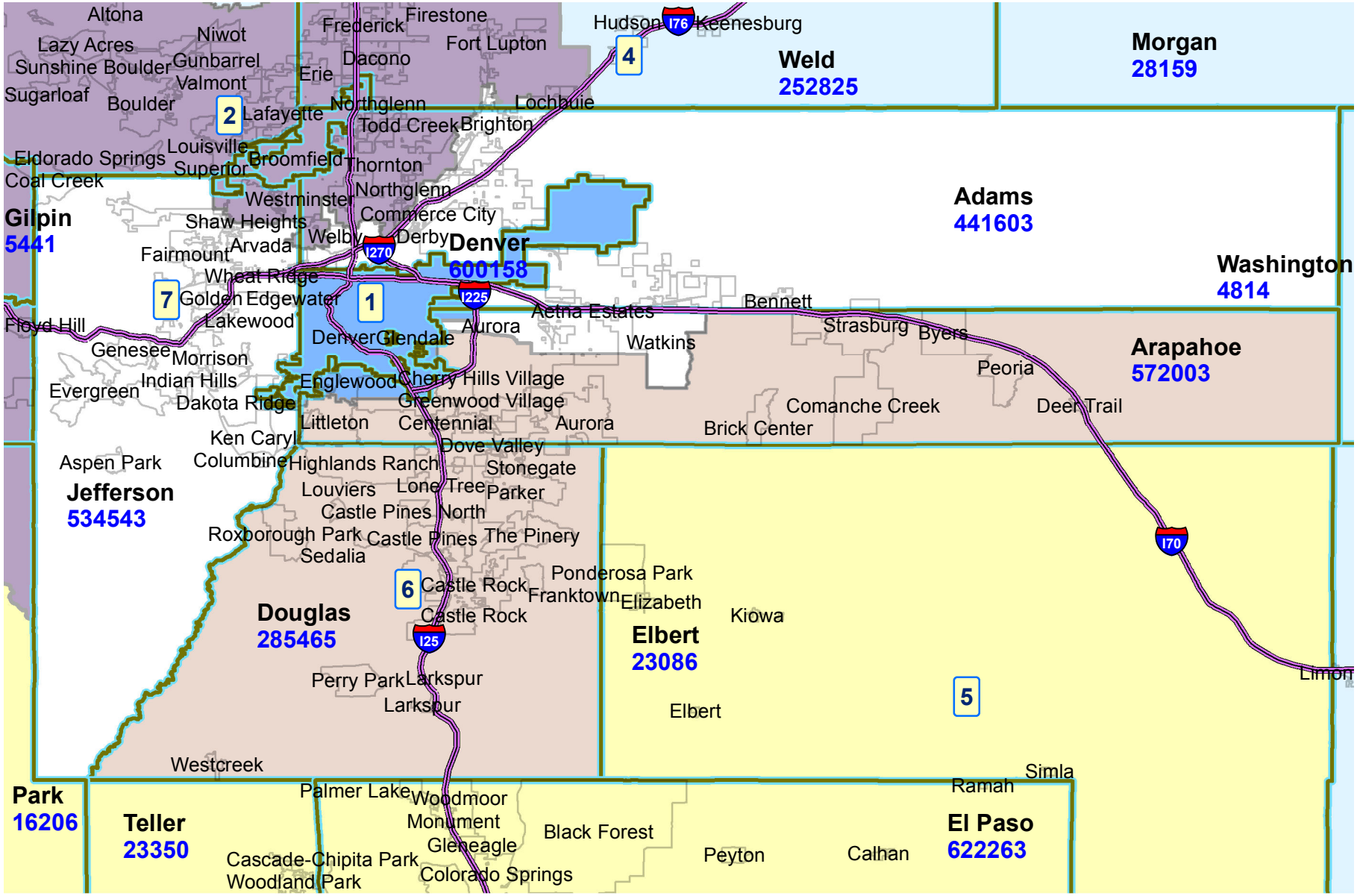

Population Summary

Plan Name: Workspace: Congressional>>Amendment L003 to HB 1319
Plan was last edited on: No Edits have been made! 5/9/2011
State of Colorado 10:30 am

District	Population	Ideal District	Deviation	%Deviation
1	718,458	718,457	1	0.00
2	718,456	718,457	-1	0.00
3	718,457	718,457	0	0.00
4	718,456	718,457	-1	0.00
5	718,457	718,457	0	0.00
6	718,456	718,457	-1	0.00
7	718,456	718,457	-1	0.00

Mean Deviation in persons is: 0.86 *
Mean Deviation as a percent of ideal population is: 0.00 *

District with the largest population deviation is district: 1 with a population of: 718,458 The set ideal population is: 718,457
This district is 1 Persons OVER its set ideal population. Percent Deviation: 0.00%

District with the largest population is district: 1 with a population of: 718,458 The set ideal population is: 718,457
This district is 1 Persons OVER its set ideal population. Percent Deviation: 0.00%

District with the smallest population is district: 2 with a population of: 718,456 The set ideal population is: 718,457
This district is 1 Persons UNDER its set ideal population. Percent Deviation: 0.00%

Plan range (which is calculated between the district with the largest and the district with the smallest population) is as follows:

2 Persons, which is 0.00% of the ideal set population for the district with the largest population.

* Only absolute values are considered

Plan Components Report

5/9/2011

Plan Name: **Workspace: Congressional>>Amendment L003 to HB 1319**

Plan Last Edited on:

	Total Population	Voting Age Population
District: 1		
1 Cities		
Aurora(Census Places) |005 in Arapahoe County	325,078	236,243
3 Counties		
Adams County	441,603	315,480
Arapahoe County	572,003	424,679
Jefferson County	534,543	415,453
Total for District 1	**1,873,227**	**1,391,855**
District: 2		
6 Cities		
Commerce City(Census Places) |001 in Adams County	45,913	30,711
Berkley(Census Places) |001 in Adams County	11,207	8,090
Welby(Census Places) |001 in Adams County	14,846	10,454
Basalt(Census Places) |037 in Eagle County	3,857	2,922
Coal Creek(Census Places) |059 in Jefferson County	2,400	1,990
Lochbuie(Census Places) |123 in Weld County	4,726	3,279
6 Counties		
Adams County	441,603	315,480
Boulder County	294,567	231,813
Jefferson County	534,543	415,453
Park County	16,206	13,098
Pitkin County	17,148	14,149
Weld County	252,825	182,424
Total for District 2	**1,639,841**	**1,229,863**
District: 3		
1 Cities		
Basalt(Census Places) |037 in Eagle County	3,857	2,922
2 Counties		
Fremont County	46,824	38,613
Pitkin County	17,148	14,149
Total for District 3	**67,829**	**55,684**
District: 4		
2 Counties		
Boulder County	294,567	231,813
Weld County	252,825	182,424
Total for District 4	**547,392**	**414,237**
District: 5		
2 Counties		
Fremont County	46,824	38,613
Park County	16,206	13,098

	Total Population	Voting Age Population
Total for District 5	**63,030**	**51,711**

District: 6

5 Cities		
Bennett(Census Places) |005 in Arapahoe County	2,308	1,604
Aurora(Census Places) |005 in Arapahoe County	325,078	236,243
Littleton(Census Places) |005 in Arapahoe County	41,737	32,731
Strasburg(Census Places) |005 in Arapahoe County	2,447	1,776
Columbine(Census Places) |059 in Jefferson County	24,280	18,803
1 Counties		
Arapahoe County	572,003	424,679
Total for District 6	**967,853**	**715,836**

District: 7

10 Cities		
Welby(Census Places) |001 in Adams County	14,846	10,454
Commerce City(Census Places) |001 in Adams County	45,913	30,711
Berkley(Census Places) |001 in Adams County	11,207	8,090
Littleton(Census Places) |005 in Arapahoe County	41,737	32,731
Strasburg(Census Places) |005 in Arapahoe County	2,447	1,776
Bennett(Census Places) |005 in Arapahoe County	2,308	1,604
Aurora(Census Places) |005 in Arapahoe County	325,078	236,243
Columbine(Census Places) |059 in Jefferson County	24,280	18,803
Coal Creek(Census Places) |059 in Jefferson County	2,400	1,990
Lochbuie(Census Places) |123 in Weld County	4,726	3,279
4 Counties		
Adams County	441,603	315,480
Arapahoe County	572,003	424,679
Jefferson County	534,543	415,453
Weld County	252,825	182,424
Total for District 7	**2,275,916**	**1,683,717**

Please Note: *Report Totals are not provided as a district split are reported for each neighboring district. As such the same geography may be represented for several districts. For example if County "A" is split between districts 1, 3 and 5, it is reported as a split for each district.*

Measures of Compactness

Plan name: Workspace: Congressional>>Amendment L003 to HB 1319 5/9/2011

Plan was last edited on: 10:30:11AM

District	Roeck	Schwartzberg	Area	Perimeter
1	0.13	0.58	182.4	124.2
2	0.22	0.74	5,950.5	541.5
3	0.25	0.78	54,625.6	1,396.5
4	0.23	0.76	31,863.5	1,030.8
5	0.28	0.77	7,998.8	527.7
6	0.12	0.64	1,558.5	266.5
7	0.13	0.53	1,914.7	424.5

Report Summary

Total Perimeter for all Districts	17,246.90	Miles	Average	615.96	Miles
Total Area for all Districts	416,375.87	Square Miles	Average	14,870.57	Square Miles
Minimum Compactness based on Roeck	0.12				
Maximum Compactness based on Roeck	0.28	Roeck Average	0.19	Std. Dev.	0.06
Minimum Compactness based on Schwartzberg	0.78				
Maximum Compactness based on Schwartzberg	0.53	Schwartzberg Average	0.69	Std. Dev.	0.10

Ethnic Summary

Plan Name: Workspace: Congressional>>Amendment L003 to HB 1319

Plan Last Edited on: No Edits have been made!

Monday, May 9, 2011 10:29 am

District	Population	NH White	Hispanic	DOJ NH Black	DOJ NH Ind	DOJ NH Asn	DOJ NH Hwn	DOJ NH Other	Total Minority
1									
	718,458	370,308	231,416	78,391	6,924	28,583	1,023	1,813	348,150
		51.54%	***32.21%***	***10.91%***	***0.96%***	***3.98%***	***0.14%***	***0.25%***	***48.46%***
2									
	718,456	531,016	135,835	10,266	6,104	33,051	769	1,415	187,440
		73.91%	***18.91%***	***1.43%***	***0.85%***	***4.60%***	***0.11%***	***0.20%***	***26.09%***
3									
	718,457	517,910	169,158	8,268	14,458	6,614	742	1,307	200,547
		72.09%	***23.54%***	***1.15%***	***2.01%***	***0.92%***	***0.10%***	***0.18%***	***27.91%***
4									
	718,456	538,805	145,266	10,585	7,449	14,436	696	1,219	179,651
		74.99%	***20.22%***	***1.47%***	***1.04%***	***2.01%***	***0.10%***	***0.17%***	***25.01%***
5									
	718,457	532,147	101,402	46,614	9,850	24,172	2,680	1,592	186,310
		74.07%	***14.11%***	***6.49%***	***1.37%***	***3.36%***	***0.37%***	***0.22%***	***25.93%***
6									
	718,456	536,739	83,809	48,913	5,393	40,918	1,251	1,433	181,717
		74.71%	***11.67%***	***6.81%***	***0.75%***	***5.70%***	***0.17%***	***0.20%***	***25.29%***
7									
	718,456	493,868	171,801	22,181	7,089	21,089	1,049	1,379	224,588
		68.74%	***23.91%***	***3.09%***	***0.99%***	***2.94%***	***0.15%***	***0.19%***	***31.26%***

Target Population 718,457

State of Colorado

District Registration

2008 & 2010 Political Party Registrations

Plan Name: Workspace: Congressional>>Amendment L003 to HB 1319

Plan Last Edited on: No Edits have been made!

Monday, May 9, 2011 10:31 am

District	REG VT 08 D	REG VT 08 R	REG VT 08 MP	REG VT 08 U	REG VTR 10 D	REG VTR 10 R	REG VTR 10 MP	REG VTR 10 U
1								
	184,757	63,341	3,305	107,287	157,638	58,164	3,088	95,386
	51.51 %	***17.66 %***	***0.92 %***	***29.91 %***	***50.16 %***	***18.51 %***	***0.98 %***	***30.35 %***
2								
	150,111	101,515	3,056	139,688	135,619	99,007	3,131	127,324
	38.06 %	***25.74 %***	***0.77 %***	***35.42 %***	***37.15 %***	***27.12 %***	***0.86 %***	***34.88 %***
3								
	132,295	138,501	2,528	115,831	118,216	136,463	2,995	104,003
	34.00 %	***35.59 %***	***0.65 %***	***29.76 %***	***32.69 %***	***37.73 %***	***0.83 %***	***28.76 %***
4								
	109,063	146,076	2,324	122,908	97,317	140,543	2,554	115,671
	28.67 %	***38.40 %***	***0.61 %***	***32.31 %***	***27.33 %***	***39.47 %***	***0.72 %***	***32.48 %***
5								
	83,295	166,207	1,971	106,167	75,638	162,412	2,187	102,063
	23.29 %	***46.47 %***	***0.55 %***	***29.69 %***	***22.10 %***	***47.45 %***	***0.64 %***	***29.82 %***
6								
	115,964	161,004	1,649	111,142	106,958	159,747	2,177	113,139
	29.75 %	***41.31 %***	***0.42 %***	***28.52 %***	***28.00 %***	***41.82 %***	***0.57 %***	***29.62 %***
7								
	129,710	120,202	1,923	115,579	119,491	118,347	2,376	112,405
	35.30 %	***32.72 %***	***0.52 %***	***31.46 %***	***33.89 %***	***33.56 %***	***0.67 %***	***31.88 %***

Target Population 718,457

State of Colorado

Political Summary

2008 & 2010 General Election Results for Select Races & Voting Age Population

Plan Name: Workspace: Congressional>>Amendment L003 to HB 1319

Plan Last Edited on: No Edits have been made!

Monday, May 9, 2011 10:29 am

District	US SEN 08 D	US SEN 08 R	US SEN 08 MP	US SEN 10 D	US SEN 10 R	US SEN 10 MP	RGT 10 LG D	RGT 10 LG R	RGT 10 LG MP	18 + Pop
1	220,431	72,533	12,808	151,725	56,077	9,836	133,954	58,534	9,466	559,888
	72.09%	*23.72%*	*4.19%*	*69.71%*	*25.77%*	*4.52%*	*66.33%*	*28.98%*	*4.69%*	
2	220,251	116,912	15,376	149,493	97,278	14,289	125,434	104,879	13,533	546,717
	62.48%	*33.16%*	*4.36%*	*57.26%*	*37.26%*	*5.47%*	*51.44%*	*43.01%*	*5.55%*	
3	166,130	153,443	16,180	117,411	132,554	16,482	103,428	131,121	15,289	552,885
	49.48%	*45.70%*	*4.82%*	*44.07%*	*49.75%*	*6.19%*	*41.40%*	*52.48%*	*6.12%*	
4	159,394	157,931	17,104	112,708	133,900	15,484	92,950	135,892	14,456	546,348
	47.66%	*47.22%*	*5.11%*	*43.00%*	*51.09%*	*5.91%*	*38.20%*	*55.85%*	*5.94%*	
5	117,642	177,099	16,161	78,065	141,423	13,617	69,157	139,204	11,743	536,023
	37.84%	*56.96%*	*5.20%*	*33.49%*	*60.67%*	*5.84%*	*31.42%*	*63.24%*	*5.34%*	
6	167,159	175,665	14,062	119,061	146,356	12,952	97,310	149,224	12,707	519,191
	46.84%	*49.22%*	*3.94%*	*42.77%*	*52.58%*	*4.65%*	*37.54%*	*57.56%*	*4.90%*	
7	180,042	137,201	18,184	126,137	117,087	15,477	107,313	120,088	14,803	542,535
	53.68%	*40.90%*	*5.42%*	*48.76%*	*45.26%*	*5.98%*	*44.31%*	*49.58%*	*6.11%*	

Target Population 718,457

State of Colorado