



COLORADO

Division of Homeland Security & Emergency Management

Department of Public Safety

[Colorado Daily Status Report July 19, 2018](#)

[Information in this report was gathered prior to 8:30 a.m.](#)

Alerts/Warnings

[National Terrorism Advisory System](#): No Current Alerts | [Bulletin](#)

State Emergency Operations Center (SEOC) Activation Level

Level 4: Supporting response and recovery efforts across the state.

Current Disasters/Large Incidents

Sugarloaf Fire, Grand County

Spring Fire, Costilla/Huerfano
Counties

Lake Christine Fire, Eagle County

Weston Pass Fire, Park County

Major Road Impacts/Closures

None.

Colorado Emergency Support Functions

1- Transportation

These links connect you with CDOT traffic alerts and road conditions, Road conditions/Closures - both planned and non-planned (accidents, etc.) throughout Colorado:

* [COTRIP](#) (511) * [Conditions Map](#) * [Road Speed Map](#) * [Subscribe to Alerts](#) * [Travel Alerts](#)

* [CDOT Mobile App](#) * [CDOT Website](#) * [Twitter](#) * [Facebook](#)

DIA * [DIA Parking](#) * [Flight Status](#) * [National Flight Status via the FAA](#)

DIA Social Networks: * [Twitter](#) * [Facebook](#)

Normal Operations

2 - TeleCommunications – IT

[Communications](#) | [US-CERT Cyber Alert](#) – [Website](#) * [Twitter](#)

Normal Operations

3 - Public Works – Engineering

[Flood Reconstruction Projects](#)

Normal Operations

4 – Firefighting

Base Resources:

- Rocky Mountain preparedness level: **2 as of 1200 7/16**
- National preparedness level: **3**
- The DFPC Multi-Mission Aircraft (MMA) are now available from Centennial, and can be ordered through the State of Colorado Emergency Operations Line ([303-279-8855](tel:303-279-8855)). To help expedite an MMA request complete the [MMA Request Form \(fillable\)](#).
- Rocky Mountain Area Aviation and Crew resources can be viewed at <https://gacc.nifc.gov/rmcc/index.php>

Assigned DFPC Resources:

- Spring Creek Fire, Costilla County: Eng 3161, Helo 58H.
- Lake Christine, Eagle County: North West Region FMO, East Area FMO

Assists by DFPC Resources:

- Lake Christine, Eagle County: MMA fire perimeter mapping
 - Southern Front Range: MMA Fire Detections
-

5 - Emergency Management

The State Emergency Operations Center (SEOC) activation: Level Four – supporting response and recovery efforts across the state.

EMAC: NSTR

6 - Mass Care

[Colorado VOAD](#) * [HelpColoradoNow.Org](#) *

Finalizing volunteer module for launch

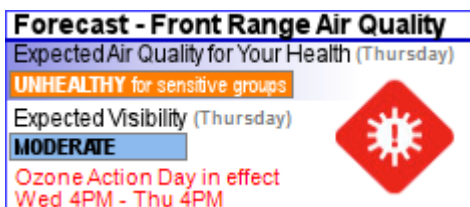
7 – Resource Mobilization

[Colorado Resource Rate Form - Paper Process \(CRRF\)](#) * [Reimbursement Packet](#) * [Credentialing](#)
* [CO-ASSIST](#) * [EMAC Deployment Map](#)

Transitioning from fire response to recovery support

8 - Public Health

[Colorado Department of Public Health and Environment \(CDPHE\)](#) * [Twitter](#) * [Facebook](#) *
[Colorado Health Alert Network](#) * [Emergency Preparedness Topics](#) * [Air Monitoring Map](#)
[Air Quality & Advisories](#)



9 - Search and Rescue

Normal Operations

10 - Oil and Hazardous Materials

Normal Operations

11 - Agriculture and Natural Resources

Normal Operations

12 – Energy

There are 3,553 meters without power in the counties with fires along with Arapahoe and Denver counties. Besides Costillia County, Arapahoe County has one of the largest outages with 1,640 customers out. Utility crews has been dispatched and are working to restore power in all areas.

13 - Public Safety/Security

[Colorado State Patrol \(CSP\)](#) * [Twitter](#) * [Facebook](#) * [Colorado Information Analysis Center \(CIAC\)](#) * Mobile App: [Apple](#) [Android](#) * [File a Suspicious Activity Report](#)
[NTAS Bulletin](#)

All DTRS sites in the areas of all fires are on the air and operating in support of first responders. Three sites are currently operating on backup generator power until commercial power can be restored to the areas.

14 – Recovery

[Mitigation and Recovery Website](#)

Leading Recovery Task Force efforts for wildfire incidents.

15 - Public Information

[COEmergency.com](#) * [Twitter](#) * [Facebook](#) | [READYColorado.com](#) * [Twitter](#) * [Facebook](#)
[DHSEM.state.co.us](#) | [Mitigation and Recovery Website](#)

Normal Operations

Colorado National Guard

[JOC Email](#) JOC Phone: 720-250-1290

- Level 4 activation (normal day to day operations)

Training posted to the DHSEM Website

Weather Update

Colorado Weather Watches/Warnings/Advisories - [Website](#)

East (Goodland) - [Website](#) * [Twitter](#) * [Facebook](#)

North East (Boulder) - [Website](#) * [Twitter](#) *

[Facebook](#) South East (Pueblo) - [Website](#) * [Twitter](#)

*** [Facebook](#)**

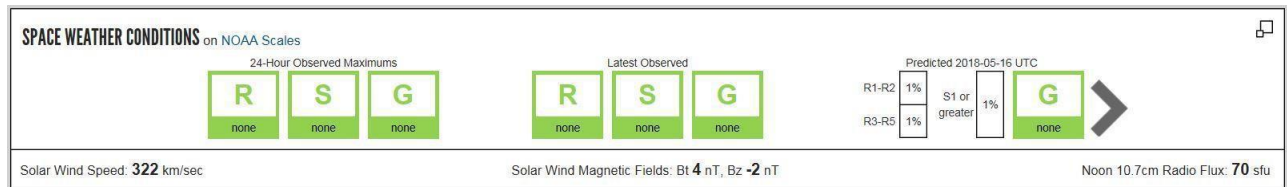
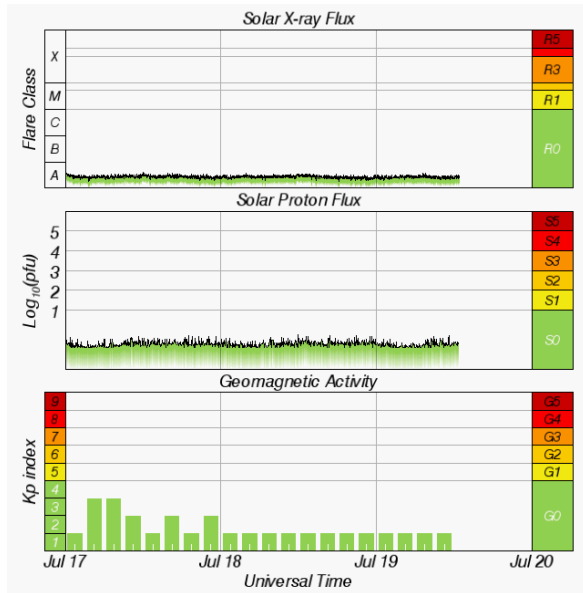
West (Grand Junction) - [Website](#) * [Twitter](#) * [Facebook](#)

[NWS Reports \(TEXT only\)](#) * [NWS Watches Warnings/Alerts \(TEXT Only\)](#) *

Satellite: [Vis](#) | [IR](#) | [WV](#) * Animated Satellite: [WV](#) * Radar: [Current](#) | [Animated](#)

Space Weather

Space Weather Prediction Center | [Space Weather Dashboard](#) | Space Weather Conditions Legend



Legend: R = Radio Black Outs | G = Geomagnetic Storms | S = Solar Radiation Storms The scale used above is 5 (Extreme) to 1 (Minor)

Colorado Fire Restrictions, Bans and Current Fires

[Current Fire Map](#)

[Fire Restrictions Map](#) * [Fire Restrictions Post](#)

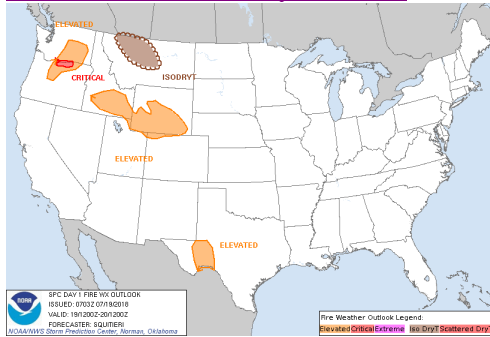
*To share new fire restrictions for placement on the map please email Micki.Trost@state.co.us

National Fire Maps

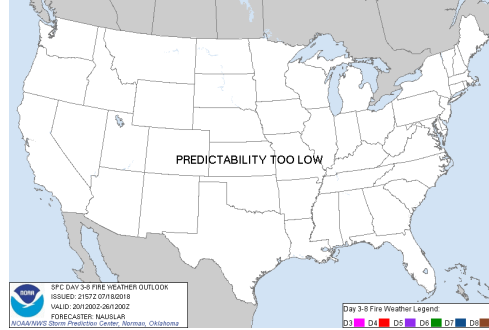
[Current Large Incidents Map](#) * [New Large Incidents Map](#) * [National Monthly Wildfire Potential Outlook](#) * [RMACC.info](#) * [RMACC Daily Incident Update](#) * [RMACC Daily Briefing](#) * [NIFC Sit Report](#) * [Definition of Levels](#) * [RMACC Morning Intelligence](#) * [Sit Report](#) * <https://www.weather.gov/fire/>

RMACC Preparedness Level: 1 | National Preparedness Level 2

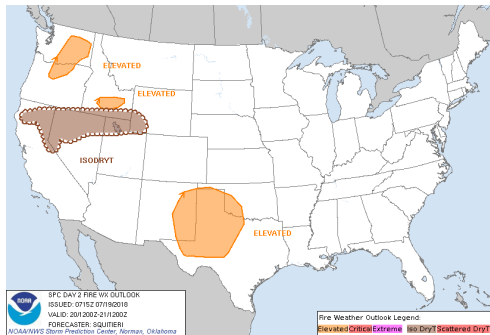
Fire Weather One Day Outlook



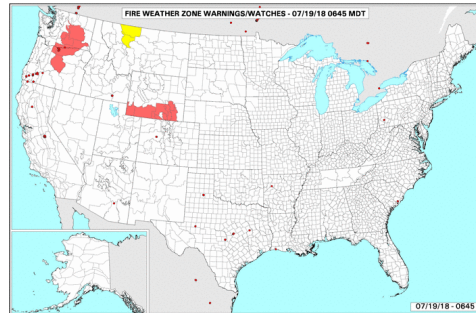
Three-Eight Day Outlook



Two Day Outlook



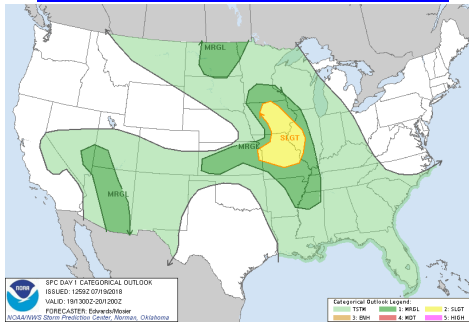
Red Flag, Fire Danger



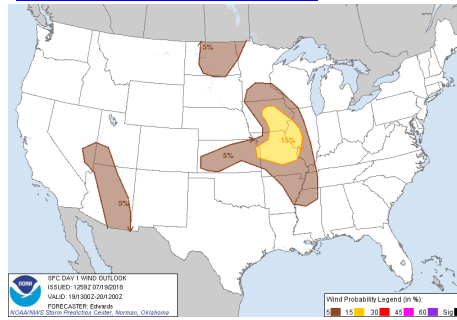
National Significant Weather Outlook

[Storm Prediction Website](#) - [Twitter](#) - [Facebook](#) * [Categorical Outlook](#) * [Tornado Outlook](#) * [Wind Outlook](#) * [Hail Outlook](#) * [Winter Weather Outlook](#) * [24-Hour U.S. Precipitation](#) * [Western U.S. Monthly Precipitation](#) * [Precipitation % of Average 30-Day 60-Day 90-Day](#) * [Drought Monitor](#) – [Alternative Link](#) * [Seasonal Drought Outlook](#) * [National Earthquake Map](#)

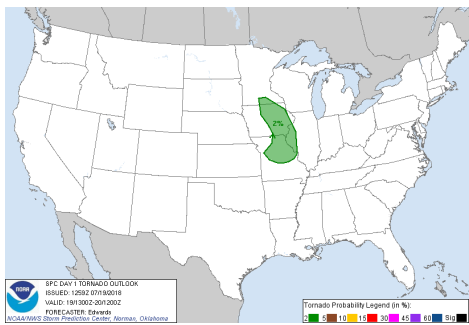
Storm Prediction: Thunderstorm



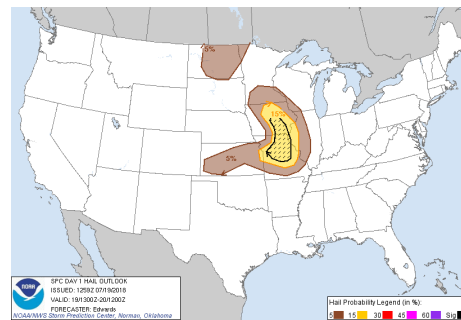
Storm Prediction: Wind



Storm Prediction: Tornado



Storm Prediction: Hail



Colorado Flood Decision Support System

[Flood Decision Support System](#) | [Flood Decision Support System Map](#) | [Flood Decision Support System Weather Modification Map](#) | [Colorado Flood Threat Outlook](#)

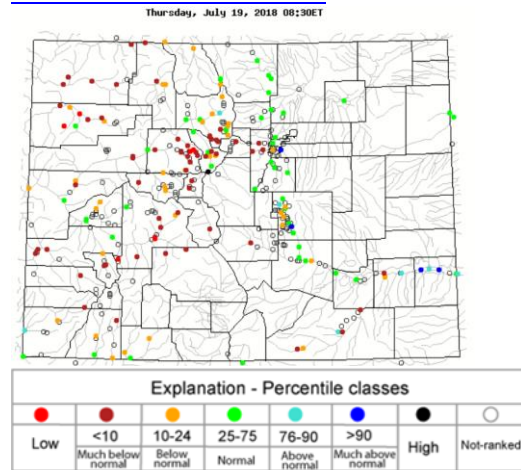
Twitter: [@COFloodUpdates](#) and [@FloodDSS](#)

[Colorado Flood Outlook Map](#)

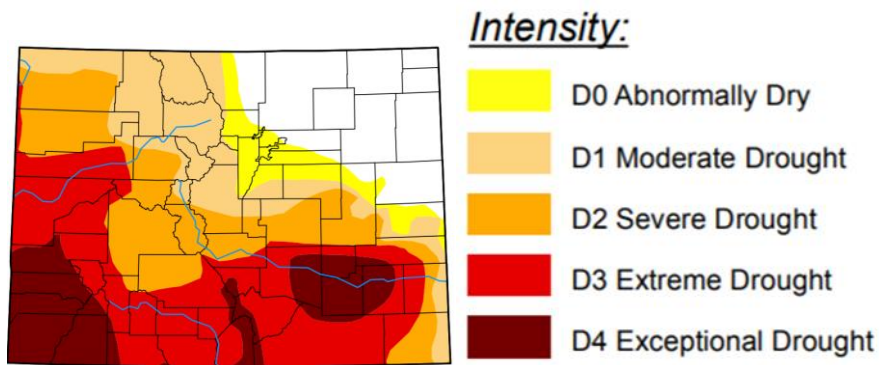


Water/Snow/Flood/Drought/Earthquake Resources

[USGS Streamflow Rates](#)



[Colorado Drought Monitor](#)



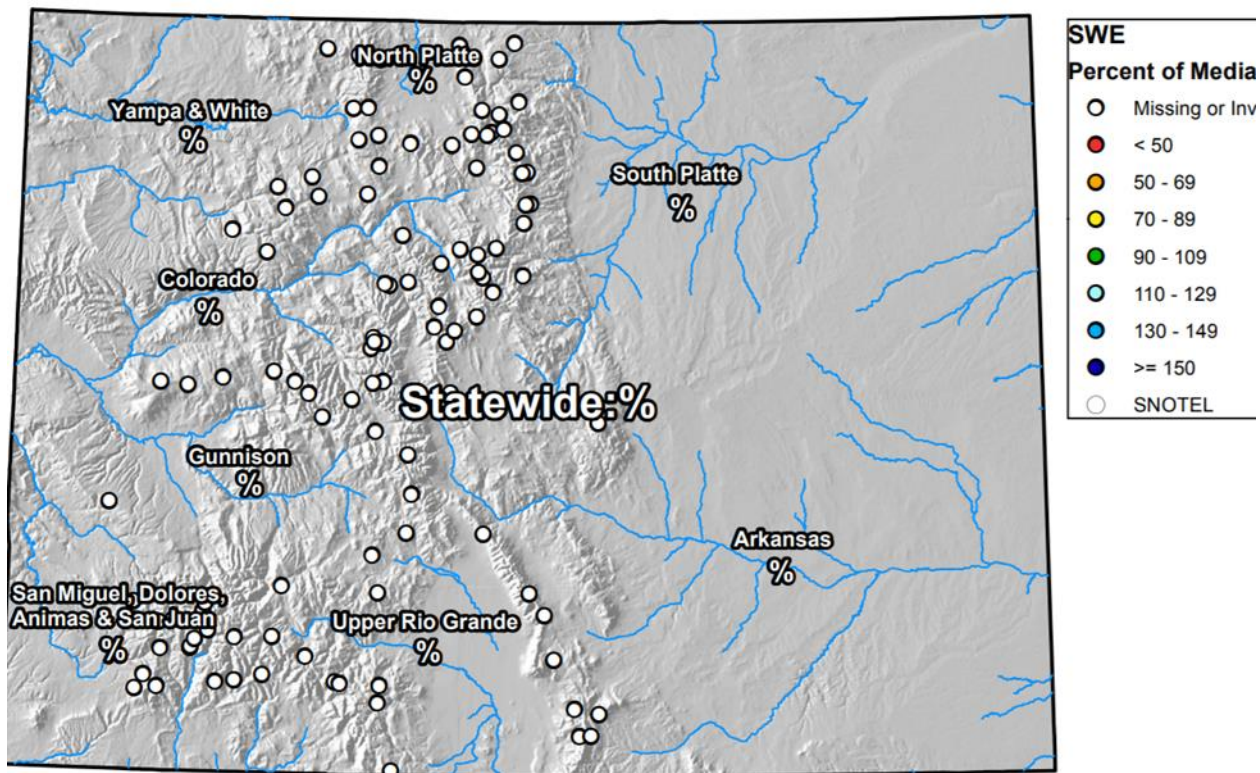
Colorado SNOTEL Snowpack Update Map

[NRCS Snotel Google Map](#) * [Daily SNOTEL Map with Site Data](#)

[NOAA National Weather Service Flood Gauge](#)

[Denver Water: Water Watch Report](#) * [Streamflow Data](#) * [Reservoir Data](#) * [Diversion Rates](#)

Current as of Jul 06, 2018



Colorado Avalanche Information Center

[Colorado Avalanche Information Center](#) * [Watches and Warnings](#) * [Observations & Weather](#)
Twitter: [@CAICState](#) [@CAICSteamboat](#) [@CAICFrontrange](#) [@CAICSummit](#) [@CAICSawatch](#)
[@CAICAspen](#) [@CAICGunnison](#) [@CAICGrandmesa](#) [@CAICnthsanjuan](#)
[@CAICsthsanjuan](#) [@CAICsangrecrist](#)

No watches or warnings issued.

*****End of Colorado Daily Status Report*****

Colorado Division of Homeland Security and Emergency Management - DHSEM
9195 E. Mineral Avenue, Suite 200 Centennial, Colorado 80112
Business Hours: 720-852-6600

[COEmergency.com](#) * [DHSEM.state.co.us](#) * [READYColorado.com](#) * [Colorado.gov/MARS](#)