# House Region Three Plan - H3002v1

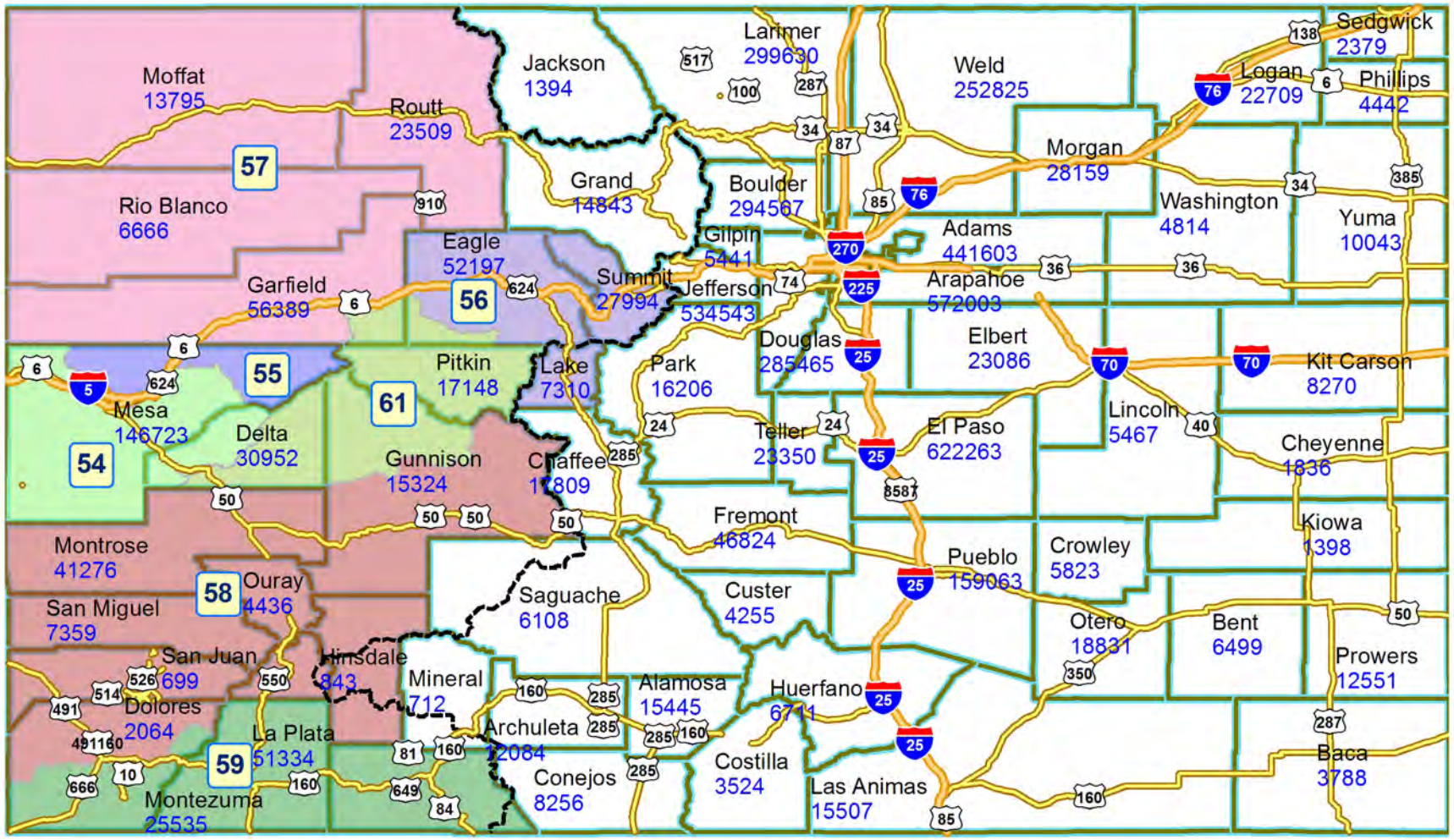


2011 Colorado Reapportionment Commission
1313 Sherman Street
Room 122
Denver, Colorado 80203

Map prepared by Reapportionment Commission Staff, June 17, 2011.

# House Region Three Plan - H3002v1
# Grand Junction Zoom

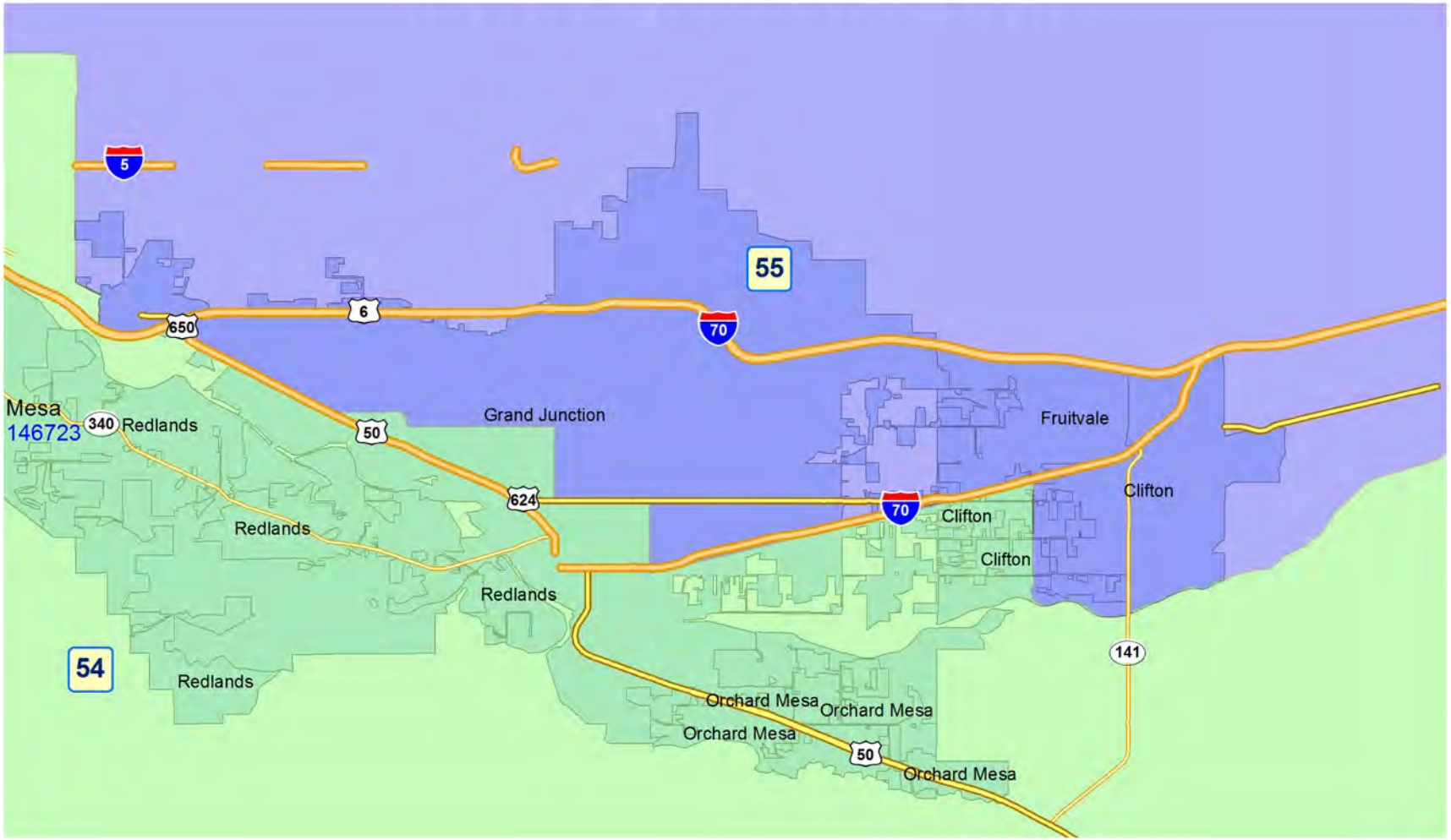


2011 Colorado Reapportionment Commission
1313 Sherman Street
Room 122
Denver, Colorado 80203

Map prepared by Reapportionment Commission Staff, June 17, 2011.

# House Region Three Plan - H3002v1
# Delta County Zoom

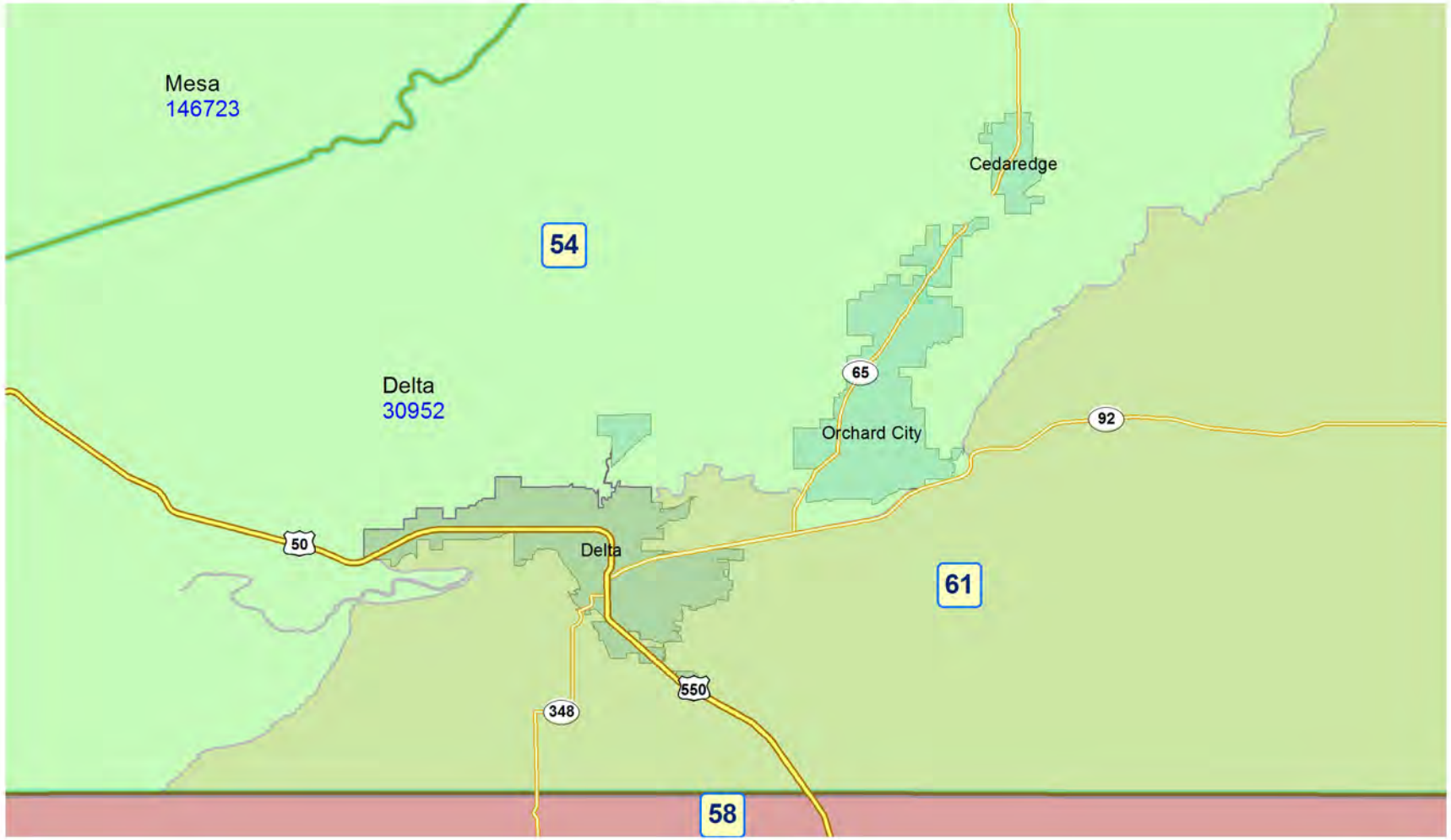


2011 Colorado Reapportionment Commission
1313 Sherman Street
Room 122
Denver, Colorado 80203

Map prepared by Reapportionment Commission Staff, June 17, 2011.

# House Region Three Plan - H3002v1
# Garfield and Eagle Counties Zoom

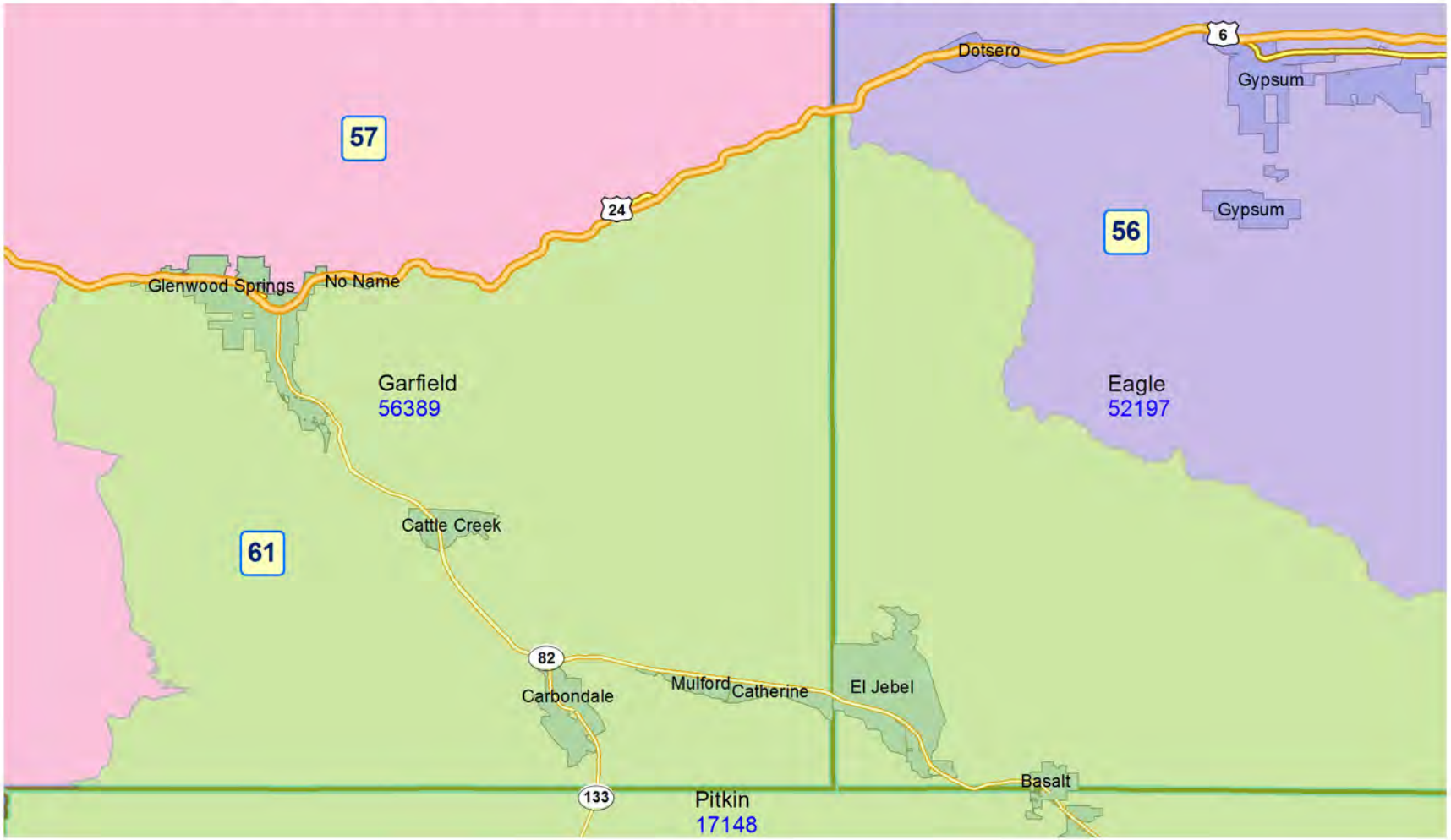


2011 Colorado Reapportionment Commission
1313 Sherman Street
Room 122
Denver, Colorado 80203

Map prepared by Reapportionment Commission Staff, June 17, 2011.

# House Region Three Plan - H3002v1
# Gunnison County Zoom

2011 Colorado Reapportionment Commission
1313 Sherman Street
Room 122
Denver, Colorado 80203

Map prepared by Reapportionment Commission Staff, June 17, 2011.

# House Region Three Plan - H3002v1
# Montezuma County Zoom

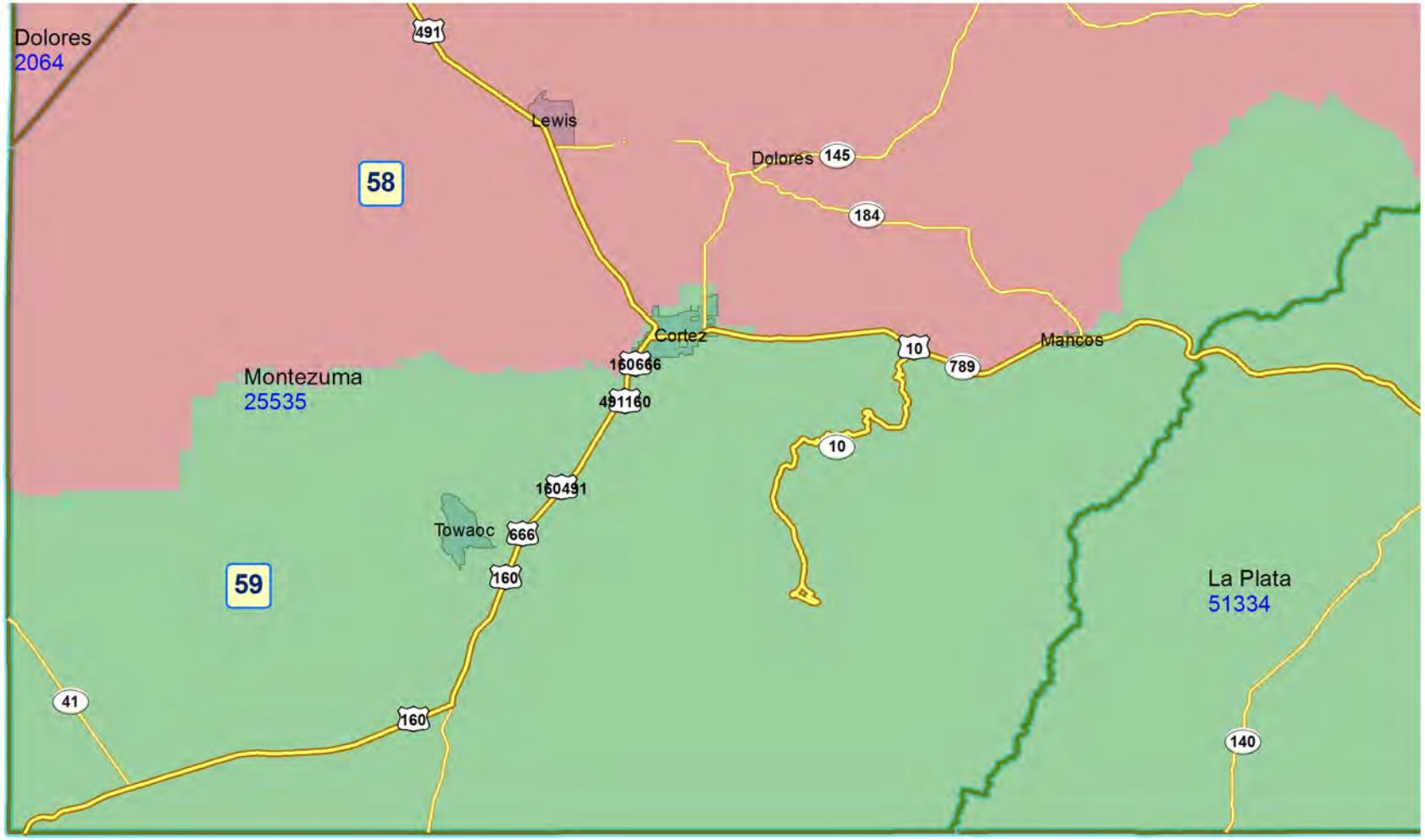


2011 Colorado Reapportionment Commission
1313 Sherman Street
Room 122
Denver, Colorado 80203

Map prepared by Reapportionment Commission Staff, June 17, 2011.

# Population Summary

Plan Name: Workspace: House>>H3002v1
Plan was last edited on: 6/16/2011 12:11:17 PM 6/16/2011
State of Colorado 12:27 pm

| District | Population | Ideal District | Deviation | %Deviation |
|---|---|---|---|---|
| 54 | 77,240 | 77,372 | -132 | -0.17 |
| 55 | 78,096 | 77,372 | 724 | 0.94 |
| 56 | 79,238 | 77,372 | 1,866 | 2.41 |
| 57 | 76,544 | 77,372 | -828 | -1.07 |
| 58 | 77,559 | 77,372 | 187 | 0.24 |
| 59 | 78,487 | 77,372 | 1,115 | 1.44 |
| 61 | 76,473 | 77,372 | -899 | -1.16 |

Mean Deviation in persons is: 950.00 *
Mean Deviation as a percent of ideal population is: 1.23 *

District with the largest population deviation is district: 56 with a population of: 79,238 The set ideal population is: 77,372
This district is 1,866 Persons OVER its set ideal population. Percent Deviation: 2.41%

District with the largest population is district: 56 with a population of: 79,238 The set ideal population is: 77,372
This district is 1,866 Persons OVER its set ideal population. Percent Deviation: 2.41%

District with the smallest population is district: 0 with a population of: 0 The set ideal population is: 0
This district is 0 Persons UNDER its set ideal population. Percent Deviation: 0.00%

Plan range (which is calculated between the district with the largest and the district with the smallest population) is as follows:

1,866 Persons, which is 2.41% of the ideal set population for the district with the largest population.

* Only absolute values are considered

# Ethnic Summary

**Plan Name:** Workspace: House>>H3002v1

**Plan Last Edited on:** 6/16/2011 12:11:17 PM

Thursday, June 16, 2011 12:27 pm

| District | Population | NH White | Hispanic | DOJ NH Black | DOJ NH Ind | DOJ NH Asn | DOJ NH Hwn | DOJ NH Other | Total Minority |
|---|---|---|---|---|---|---|---|---|---|
| **54** | | | | | | | | | |
| | 77,240 | 65,652 | 9,071 | 576 | 1,014 | 696 | 119 | 112 | 11,588 |
| | | ***85.00%*** | ***11.74%*** | ***0.75%*** | ***1.31%*** | ***0.90%*** | ***0.15%*** | ***0.15%*** | ***15.00%*** |
| **55** | | | | | | | | | |
| | 78,096 | 64,040 | 11,139 | 810 | 957 | 931 | 115 | 104 | 14,056 |
| | | ***82.00%*** | ***14.26%*** | ***1.04%*** | ***1.23%*** | ***1.19%*** | ***0.15%*** | ***0.13%*** | ***18.00%*** |
| **56** | | | | | | | | | |
| | 79,238 | 57,111 | 19,903 | 596 | 425 | 983 | 69 | 151 | 22,127 |
| | | ***72.08%*** | ***25.12%*** | ***0.75%*** | ***0.54%*** | ***1.24%*** | ***0.09%*** | ***0.19%*** | ***27.92%*** |
| **57** | | | | | | | | | |
| | 76,544 | 61,436 | 12,919 | 504 | 864 | 639 | 86 | 96 | 15,108 |
| | | ***80.26%*** | ***16.88%*** | ***0.66%*** | ***1.13%*** | ***0.83%*** | ***0.11%*** | ***0.13%*** | ***19.74%*** |
| **58** | | | | | | | | | |
| | 77,559 | 64,114 | 11,074 | 367 | 1,168 | 641 | 66 | 129 | 13,445 |
| | | ***82.66%*** | ***14.28%*** | ***0.47%*** | ***1.51%*** | ***0.83%*** | ***0.09%*** | ***0.17%*** | ***17.34%*** |
| **59** | | | | | | | | | |
| | 78,487 | 60,670 | 10,183 | 478 | 6,299 | 654 | 61 | 142 | 17,817 |
| | | ***77.30%*** | ***12.97%*** | ***0.61%*** | ***8.03%*** | ***0.83%*** | ***0.08%*** | ***0.18%*** | ***22.70%*** |
| **61** | | | | | | | | | |
| | 76,473 | 58,871 | 15,353 | 497 | 673 | 881 | 76 | 122 | 17,602 |
| | | ***76.98%*** | ***20.08%*** | ***0.65%*** | ***0.88%*** | ***1.15%*** | ***0.10%*** | ***0.16%*** | ***23.02%*** |

Target Population 77,372

**State of Colorado**

# Plan Components Report



**Plan Name:** **Workspace: House>>H3002v1**

**Plan Last Edited on:** **6/16/2011 12:11:17 PM**

| | Total Population | Voting Age Population |
|---|---|---|
| **District: 54** | | |
| **6 Cities** | | |
| Orchard City( Census Places) \|029 in Delta County | 3,119 | 2,511 |
| Delta( Census Places) \|029 in Delta County | 8,915 | 6,535 |
| Palisade( Census Places) \|077 in Mesa County | 2,692 | 2,091 |
| Grand Junction( Census Places) \|077 in Mesa County | 58,566 | 46,139 |
| Fruita( Census Places) \|077 in Mesa County | 12,646 | 9,052 |
| Clifton( Census Places) \|077 in Mesa County | 19,889 | 14,029 |
| **2 Counties** | | |
| Delta County | 30,952 | 24,101 |
| Mesa County | 146,723 | 112,206 |
| **Total for District 54** | **283,502** | **216,664** |
| **District: 55** | | |
| **4 Cities** | | |
| Clifton( Census Places) \|077 in Mesa County | 19,889 | 14,029 |
| Palisade( Census Places) \|077 in Mesa County | 2,692 | 2,091 |
| Grand Junction( Census Places) \|077 in Mesa County | 58,566 | 46,139 |
| Fruita( Census Places) \|077 in Mesa County | 12,646 | 9,052 |
| **1 Counties** | | |
| Mesa County | 146,723 | 112,206 |
| **Total for District 55** | **240,516** | **183,517** |
| **District: 56** | | |
| **1 Counties** | | |
| Eagle County | 52,197 | 39,397 |
| **Total for District 56** | **52,197** | **39,397** |
| **District: 57** | | |
| **1 Cities** | | |
| Glenwood Springs( Census Places) \|045 in Garfield County | 9,614 | 7,342 |
| **1 Counties** | | |
| Garfield County | 56,389 | 41,173 |
| **Total for District 57** | **66,003** | **48,515** |
| **District: 58** | | |
| **1 Cities** | | |
| Cortez( Census Places) \|083 in Montezuma County | 8,482 | 6,343 |
| **2 Counties** | | |
| Gunnison County | 15,324 | 12,544 |
| Montezuma County | 25,535 | 19,536 |
| **Total for District 58** | **49,341** | **38,423** |
| **District: 59** | | |

| | Total Population | Voting Age Population |
|---|---|---|
| **1 Cities** | | |
| Cortez( Census Places) \|083 in Montezuma County | 8,482 | 6,343 |
| **1 Counties** | | |
| Montezuma County | 25,535 | 19,536 |
| **Total for District 59** | **34,017** | **25,879** |

## District: 61

| | | |
|---|---|---|
| **3 Cities** | | |
| Orchard City( Census Places) \|029 in Delta County | 3,119 | 2,511 |
| Delta( Census Places) \|029 in Delta County | 8,915 | 6,535 |
| Glenwood Springs( Census Places) \|045 in Garfield County | 9,614 | 7,342 |
| **4 Counties** | | |
| Delta County | 30,952 | 24,101 |
| Eagle County | 52,197 | 39,397 |
| Garfield County | 56,389 | 41,173 |
| Gunnison County | 15,324 | 12,544 |
| **Total for District 61** | **176,510** | **133,603** |

**Please Note:** *Report Totals are not provided as a district split are reported for each neighboring district. As such the same geography may be represented for several districts. For example if County "A" is split between districts 1, 3 and 5, it is reported as a split for each district.*

# Measures of Compactness

Plan name: Workspace: House>>H3002v1 6/16/2011

Plan was last edited on: 6/16/2011 12:11:17 PM 12:27:20PM

| District | Roeck | Schwartzberg | Area | Perimeter |
|---|---|---|---|---|
| 54 | 0.31 | 0.82 | 2,732.5 | 314.9 |
| 55 | 0.13 | 0.75 | 1,052.6 | 218.8 |
| 56 | 0.31 | 0.82 | 2,514.8 | 282.0 |
| 57 | 0.39 | 0.96 | 13,079.7 | 495.8 |
| 58 | 0.23 | 0.73 | 10,002.0 | 639.0 |
| 59 | 0.15 | 0.85 | 4,070.1 | 378.2 |
| 61 | 0.19 | 0.75 | 3,011.9 | 405.9 |

**Report Summary**

| | | | | | |
|---|---|---|---|---|---|
| Total Perimeter for all Districts | 10,938.02 | Miles | Average | 390.64 | Miles |
| Total Area for all Districts | 145,853.94 | Square Miles | Average | 5,209.07 | Square Miles |
| Minimum Compactness based on Roeck | 0.00 | | | | |
| Maximum Compactness based on Roeck | 0.39 | Roeck Average | 0.25 | Std. Dev. | 0.09 |
| Minimum Compactness based on Schwartzberg | 0.96 | | | | |
| Maximum Compactness based on Schwartzberg | 0.73 | Schwartzberg Average | 0.81 | Std. Dev. | 0.07 |

# District Registration

**2008 & 2010 Political Party Registrations**

**Plan Name:** Workspace: House>>H3002v1

**Plan Last Edited on:** 6/16/2011 12:11:17 PM

Thursday, June 16, 2011 12:27 pm

| District | REG VT 08 D | REG VT 08 R | REG VT 08 MP | REG VT 08 U | REG VTR 10 D | REG VTR 10 R | REG VTR 10 MP | REG VTR 10 U |
|---|---|---|---|---|---|---|---|---|
| **54** | | | | | | | | |
| | 9,359 | 19,572 | 284 | 12,937 | 8,456 | 19,722 | 371 | 12,395 |
| | ***22.20 %*** | ***46.43 %*** | ***0.67 %*** | ***30.69 %*** | ***20.65 %*** | ***48.17 %*** | ***0.91 %*** | ***30.27 %*** |
| **55** | | | | | | | | |
| | 9,324 | 17,924 | 213 | 12,604 | 8,245 | 17,224 | 291 | 11,339 |
| | ***23.27 %*** | ***44.74 %*** | ***0.53 %*** | ***31.46 %*** | ***22.22 %*** | ***46.43 %*** | ***0.78 %*** | ***30.56 %*** |
| **56** | | | | | | | | |
| | 12,957 | 11,311 | 374 | 16,333 | 12,202 | 10,898 | 373 | 15,914 |
| | ***31.62 %*** | ***27.60 %*** | ***0.91 %*** | ***39.86 %*** | ***30.98 %*** | ***27.67 %*** | ***0.95 %*** | ***40.40 %*** |
| **57** | | | | | | | | |
| | 9,506 | 16,022 | 317 | 13,652 | 8,172 | 16,132 | 345 | 11,742 |
| | ***24.07 %*** | ***40.57 %*** | ***0.80 %*** | ***34.56 %*** | ***22.46 %*** | ***44.33 %*** | ***0.95 %*** | ***32.27 %*** |
| **58** | | | | | | | | |
| | 11,838 | 18,249 | 353 | 14,130 | 10,701 | 18,138 | 433 | 12,712 |
| | ***26.56 %*** | ***40.94 %*** | ***0.79 %*** | ***31.70 %*** | ***25.49 %*** | ***43.20 %*** | ***1.03 %*** | ***30.28 %*** |
| **59** | | | | | | | | |
| | 14,907 | 16,893 | 430 | 13,822 | 13,162 | 16,517 | 494 | 12,301 |
| | ***32.37 %*** | ***36.68 %*** | ***0.93 %*** | ***30.01 %*** | ***30.99 %*** | ***38.89 %*** | ***1.16 %*** | ***28.96 %*** |
| **61** | | | | | | | | |
| | 13,677 | 11,865 | 411 | 15,612 | 12,475 | 11,601 | 430 | 14,388 |
| | ***32.91 %*** | ***28.55 %*** | ***0.99 %*** | ***37.56 %*** | ***32.07 %*** | ***29.83 %*** | ***1.11 %*** | ***36.99 %*** |

Target Population 77,372

**State of Colorado**

# Political Summary

**2008 & 2010 General Election Results for Select Races & Voting Age Population**

**Plan Name:** Workspace: House>>H3002v1

**Plan Last Edited on:** 6/16/2011 12:11:17 PM

Thursday, June 16, 2011 12:22 pm

| District | US SEN 08 D | US SEN 08 R | US SEN 08 MP | US SEN 10 D | US SEN 10 R | US SEN 10 MP | RGT 10 LG D | RGT 10 LG R | RGT 10 LG MP | 18 + Pop |
|---|---|---|---|---|---|---|---|---|---|---|
| **54** | 13,774 | 22,087 | 1,698 | 9,631 | 19,375 | 2,244 | 8,486 | 18,954 | 2,203 | 59,210 |
| | ***36.67%*** | ***58.81%*** | ***4.52%*** | ***30.82%*** | ***62.00%*** | ***7.18%*** | ***28.63%*** | ***63.94%*** | ***7.43%*** | |
| **55** | 13,390 | 19,496 | 1,638 | 9,033 | 16,398 | 2,080 | 8,068 | 16,296 | 1,744 | 60,009 |
| | ***38.78%*** | ***56.47%*** | ***4.74%*** | ***32.83%*** | ***59.61%*** | ***7.56%*** | ***30.90%*** | ***62.42%*** | ***6.68%*** | |
| **56** | 21,214 | 12,322 | 1,465 | 13,176 | 9,772 | 1,320 | 10,204 | 9,752 | 1,605 | 61,910 |
| | ***60.61%*** | ***35.20%*** | ***4.19%*** | ***54.29%*** | ***40.27%*** | ***5.44%*** | ***47.33%*** | ***45.23%*** | ***7.44%*** | |
| **57** | 14,789 | 17,131 | 1,741 | 10,090 | 14,138 | 1,815 | 8,117 | 14,182 | 1,716 | 56,815 |
| | ***43.94%*** | ***50.89%*** | ***5.17%*** | ***38.74%*** | ***54.29%*** | ***6.97%*** | ***33.80%*** | ***59.05%*** | ***7.15%*** | |
| **58** | 17,694 | 19,707 | 1,936 | 12,433 | 17,722 | 2,292 | 10,624 | 17,088 | 2,285 | 60,442 |
| | ***44.98%*** | ***50.10%*** | ***4.92%*** | ***38.32%*** | ***54.62%*** | ***7.06%*** | ***35.42%*** | ***56.97%*** | ***7.62%*** | |
| **59** | 20,973 | 16,670 | 1,458 | 13,958 | 14,822 | 1,461 | 11,463 | 14,688 | 1,609 | 61,681 |
| | ***53.64%*** | ***42.63%*** | ***3.73%*** | ***46.16%*** | ***49.01%*** | ***4.83%*** | ***41.29%*** | ***52.91%*** | ***5.80%*** | |
| **61** | 21,980 | 13,332 | 1,516 | 15,737 | 11,394 | 1,681 | 12,994 | 11,432 | 1,882 | 59,338 |
| | ***59.68%*** | ***36.20%*** | ***4.12%*** | ***54.62%*** | ***39.55%*** | ***5.83%*** | ***49.39%*** | ***43.45%*** | ***7.15%*** | |

Target Population 77,372