MAPQUEST

Send To Printer Back To Directions

Start: **E 13th Ave & Sherman St**
Denver, CO 80203, US
End: **1500 Illinois St**
Golden, CO 80401-1887, US

Notes:

Only text visible within note field will print.

Directions		Distance
Total Est. Time: 21 minutes **Total Est. Distance:** 14.64 miles		
START	**1:**Start out going WEST on E 13TH AVE toward LINCOLN ST.	0.1 miles
	2:Turn LEFT onto BROADWAY.	0.5 miles
	3:Turn RIGHT onto W 8TH AVE.	0.6 miles
	4:Turn SLIGHT LEFT onto KALAMATH ST.	0.2 miles
WEST 6	**5:**Turn SLIGHT RIGHT onto US-6 W / W 6TH AVE.	12.5 miles
	6:Turn SLIGHT RIGHT onto 19TH ST.	0.3 miles
	7:Turn LEFT onto ILLINOIS ST.	0.2 miles
END	**8:**End at **1500 Illinois St** Golden, CO 80401-1887, US	
Total Est. Time: 21 minutes **Total Est. Distance:** 14.64 miles		

Printer-friendly page sponsored by HP

Start:
E 13th Ave & Sherman St
Denver, CO 80203, US

End:
1500 Illinois St
Golden, CO 80401-1887, US

All rights reserved. Use Subject to License/Copyright | Map Legend
These directions are informational only. No representation is made or warranty given as to their content, road conditions or route usability or expeditiousness. User assumes all risk of use. MapQuest and its suppliers assume no responsibility for any loss or delay resulting from such use.

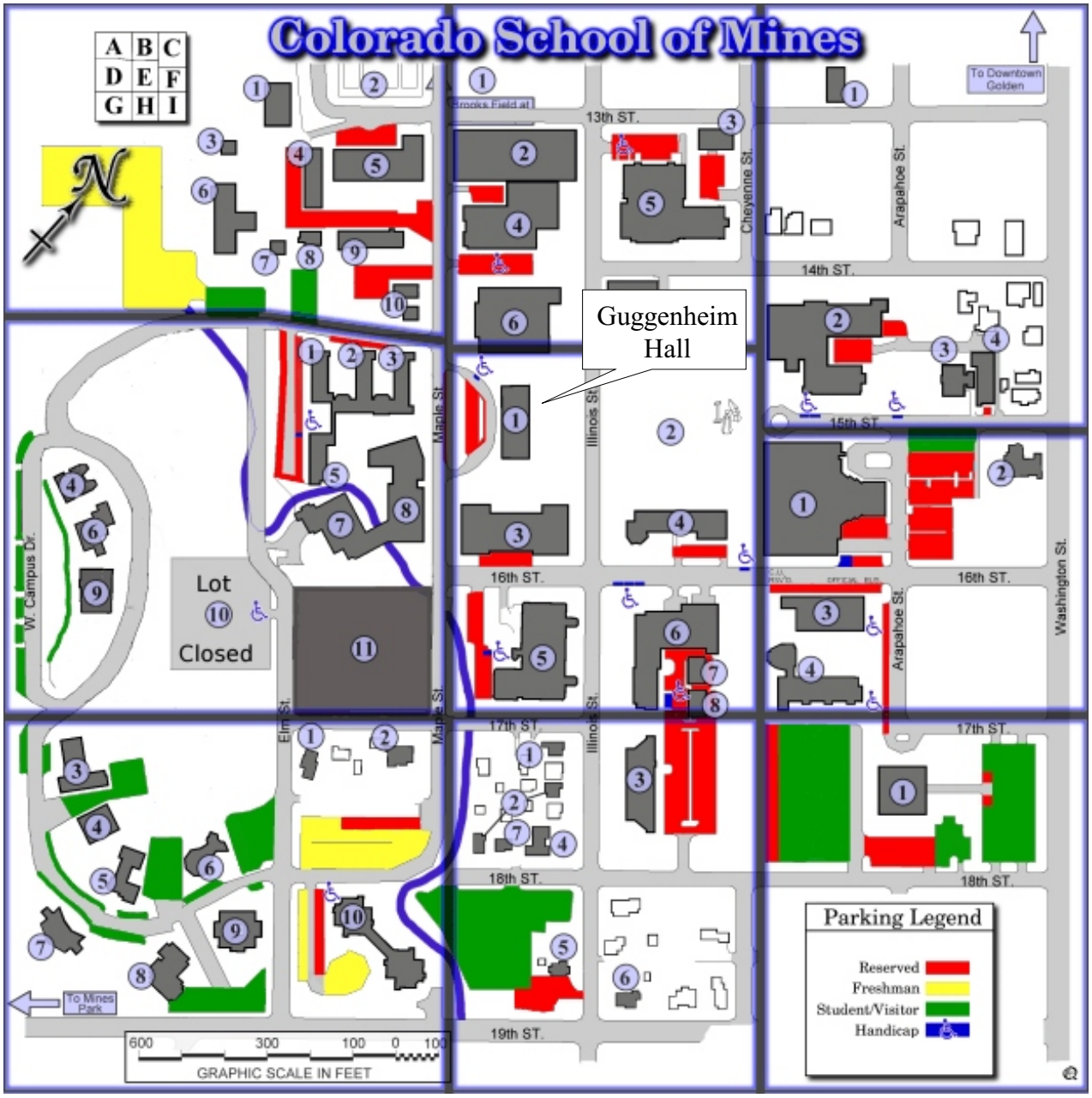

Directions to School of Mines

US 6 west to 19th Street in Golden; right (east) on 19th to Elm Street; left (north) on Elm Street past construction site to stop sign; right (east) at stop sign on West Campus Drive to stop sign; right (south) on Maple Street; left at entrance to Guggenheim Parking Lot (second left). Drop off group in front of Guggenheim west entrance, then park the van in designated bus parking on the north side of the Research and Museum Building. That parking lot is an extension of 13th Street. Campus Public Safety will not ticket the van there. The driver of the van would then have to walk up hill back to Guggenheim to join the group on the third floor for a short welcome and orientation.

Directions to Red Rocks Community College

Take the Sixth Avenue Freeway east to the Indiana Street exit. Turn right (south) on Indiana to the first light. Turn left (east) on the Sixth Avenue Frontage Road and continue to the entrance sign for the college. Turn right at the sign (Arbutus Drive) and continue to the college, which is located on the west side of Arbutus.

Lakewood Campus

13300 West Sixth Avenue

Lakewood, Colorado 80228-1255

303.914.6600

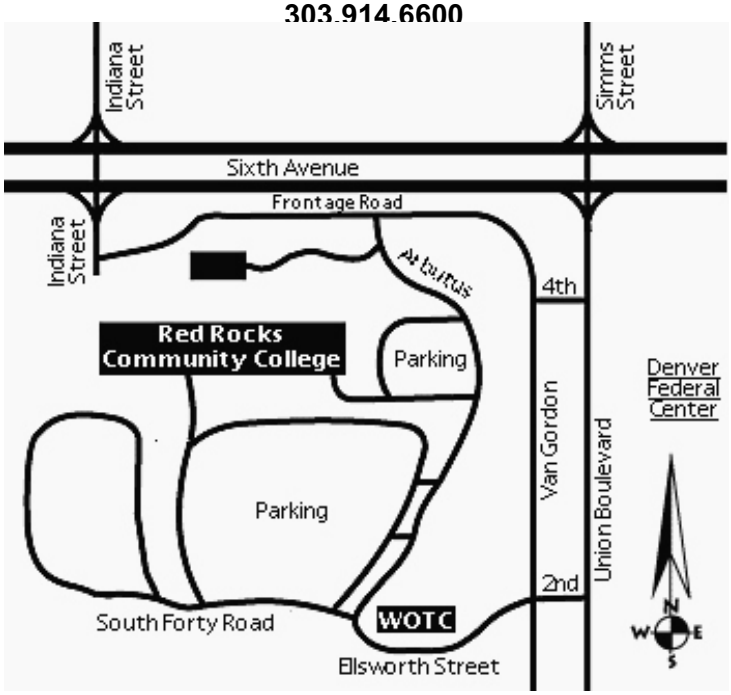

The Lakewood campus of Red Rocks Community College is located off the Sixth Avenue Freeway, just 15 minutes from downtown Denver.

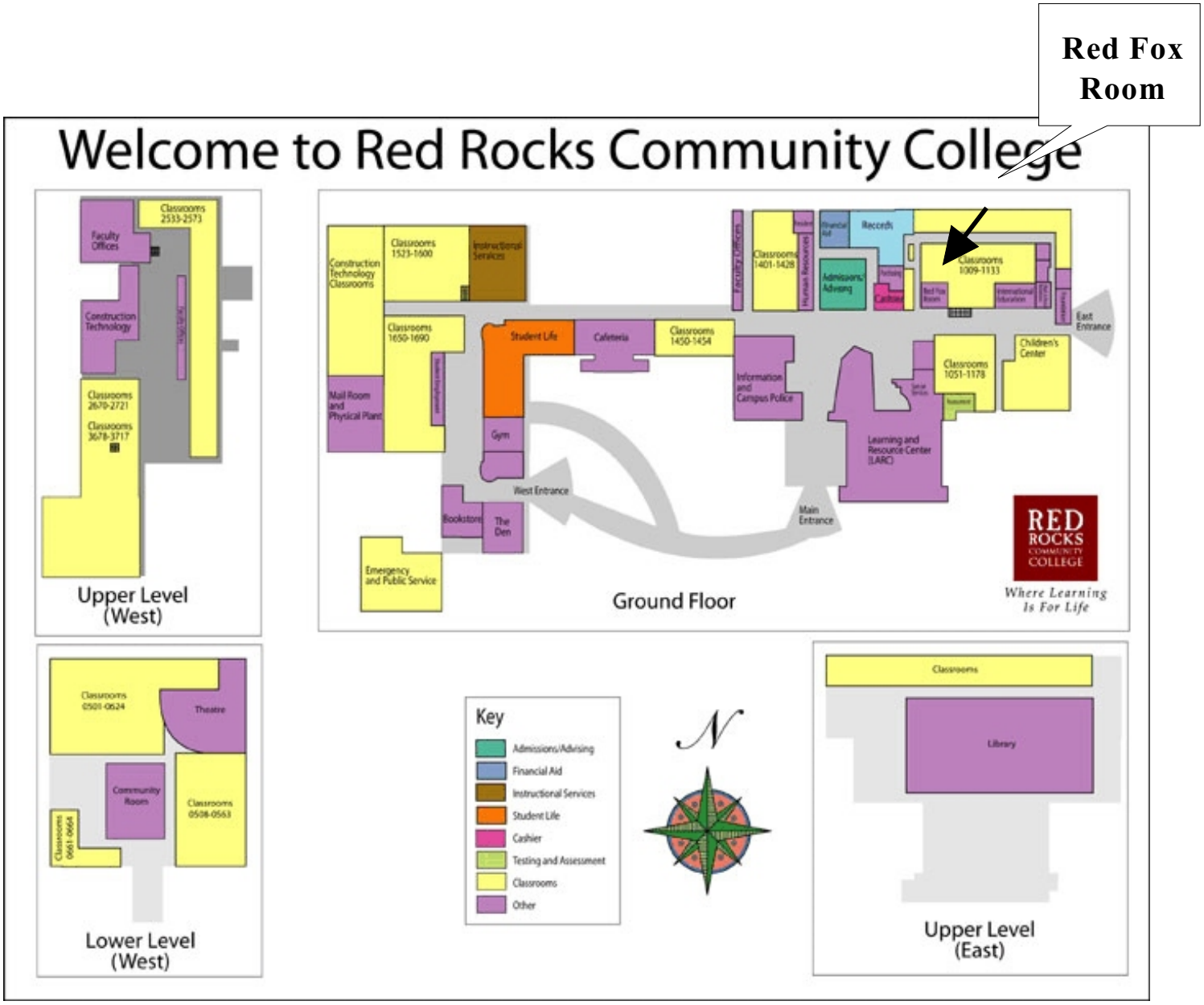
Red Fox Room
Welcome to Red Rocks Community College
Faculty Offices
Classrooms 2533-2573
Construction Technology
Classrooms 2670-2721
Classrooms 3678-3717
Upper Level (West)
Construction Technology Classrooms
Classrooms 1523-1600
Instructional Services
Classrooms 1650-1690
Mail Room and Physical Plant
Student Life
Cafeteria
Classrooms 1450-1454
Gym
West Entrance
Bookstore
The Den
Emergency and Public Service
Information and Campus Police
Classrooms 1401-1428
Human Resources
Admissions, Advising
Records
Classrooms 1009-1133
Cashier
Classrooms 1051-1178
Children's Center
Learning and Resource Center (LARC)
Main Entrance
East Entrance
RED ROCKS COMMUNITY COLLEGE
Where Learning Is For Life
Ground Floor
Classrooms 0501-0624
Theatre
Community Room
Classrooms 0508-0563
Classrooms 0661-0664
Lower Level (West)
Key
Admissions/Advising
Financial Aid
Instructional Services
Student Life
Cashier
Testing and Assessment
Classrooms
Other
N
Classrooms
Library
Upper Level (East)

MAPQUEST

Send To Printer Back To Directions

Start: **RED ROCKS COMMUNITY COLLEGE**: 303-988-6160
13300 W 6th Ave, Lakewood, CO 80228, US

End: **Ft Logan Mental Health Ctr**: 303-761-0220
3550 W Oxford Ave, Denver, CO 80236, US

Notes:

Only text visible within note field will print.

Directions	Distance
Total Est. Time: 22 minutes **Total Est. Distance:** 14.30 miles	
1: Start out going WEST on W 6TH AVE toward COORS ST.	0.9 miles
2: Turn LEFT onto W 7TH AVE.	<0.1 miles
3: Turn LEFT onto DENVER WEST BLVD COLORADO MLS / CR-161 S.	0.1 miles
4: Merge onto US-6 E / W 6TH AVE via the ramp on the LEFT.	2.7 miles
5: Merge onto CO-391 S.	5.4 miles
6: Merge onto US-285 N via the ramp on the LEFT toward ENGLEWOOD.	4.1 miles
7: Turn SLIGHT RIGHT onto S LOWELL BLVD.	0.7 miles
8: Turn LEFT onto W OXFORD AVE.	<0.1 miles
9: End at **Ft Logan Mental Health Ctr** 3550 W Oxford Ave, Denver, CO 80236, US	
Total Est. Time: 22 minutes **Total Est. Distance:** 14.30 miles	

Printer-friendly page sponsored by HP

Start:
RED ROCKS COMMUNITY COLLEGE: 303-988-6160
13300 W 6th Ave, Lakewood, CO 80228, US

End:
Ft Logan Mental Health Ctr: 303-761-0220
3550 W Oxford Ave, Denver, CO 80236, US

All rights reserved. Use Subject to License/Copyright | Map Legend
These directions are informational only. No representation is made or warranty given as to their content, road conditions or route usability or expeditiousness. User assumes all risk of use. MapQuest and its suppliers assume no responsibility for any loss or delay resulting from such use.

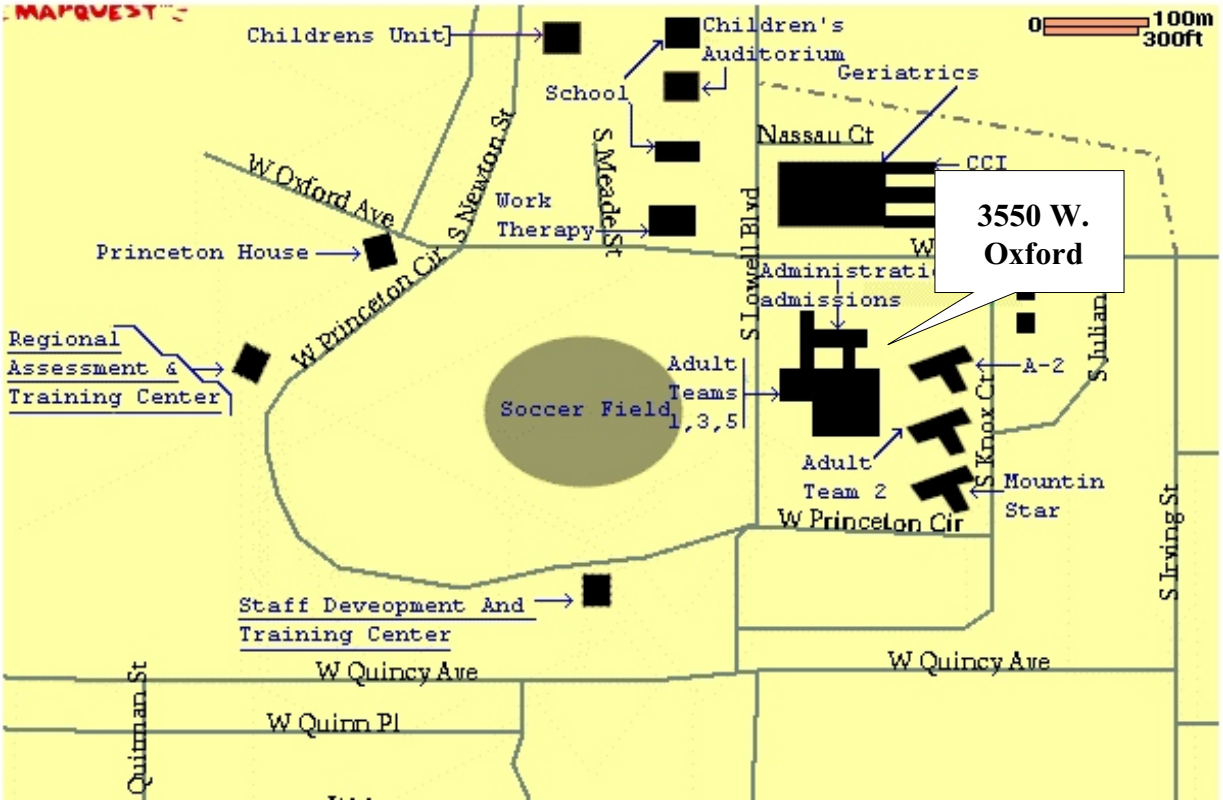

Colorado Mental Health Institute at Fort Logan

We will be meeting in the 4-story blond brick building at 3550 West Oxford Avenue. You will be entering the campus from the north on Lowell Boulevard; proceed to the 4-way stop sign (at Oxford). Proceed through the intersection and turn immediately left into the parking lot. There are Maintenance Vehicle spaces right near the door on the north end of the building where you can park the van.