Absinth wormwood

Garfield County

Figure 1

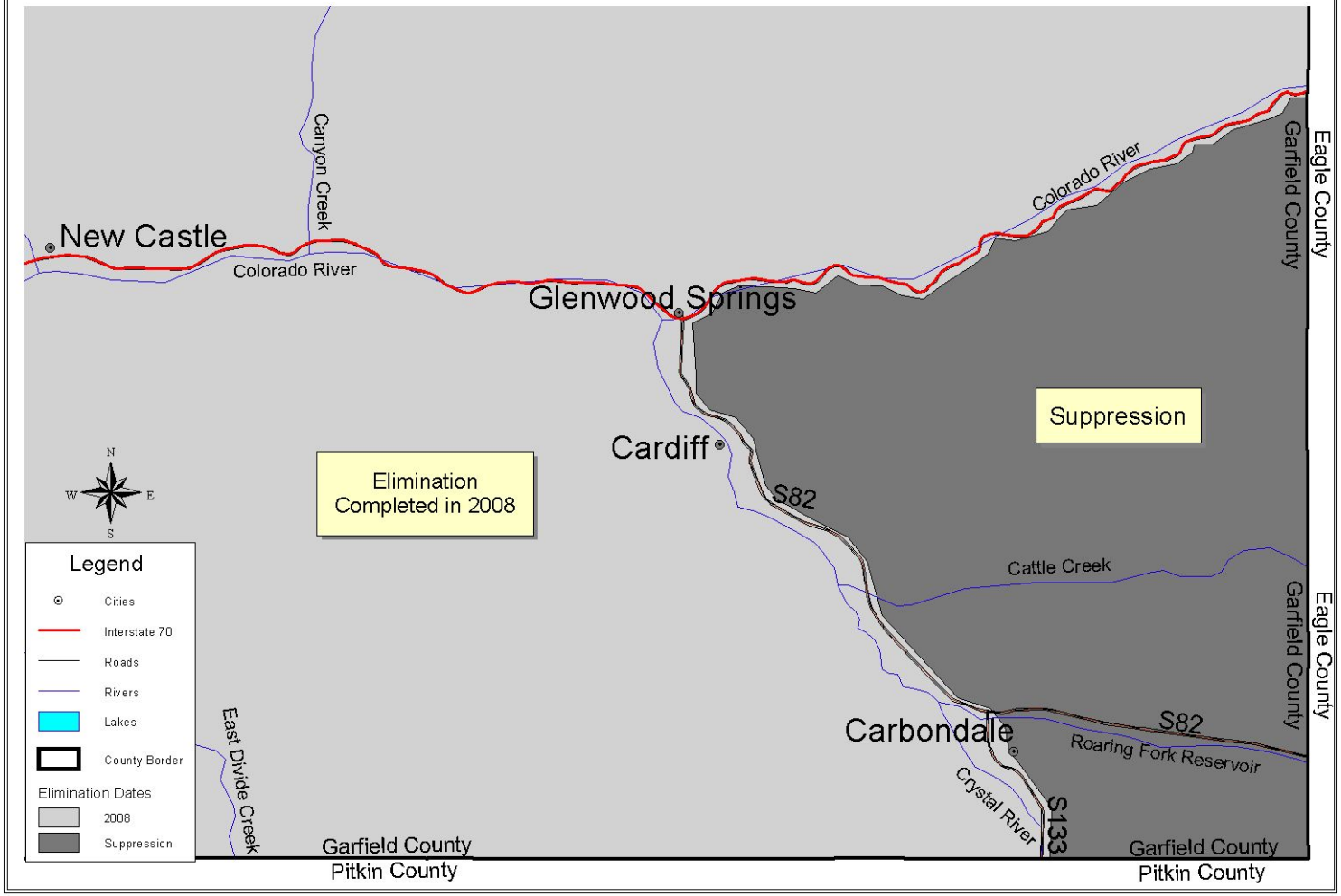

Salt Cedar

Colorado River Watershed

Figure 10

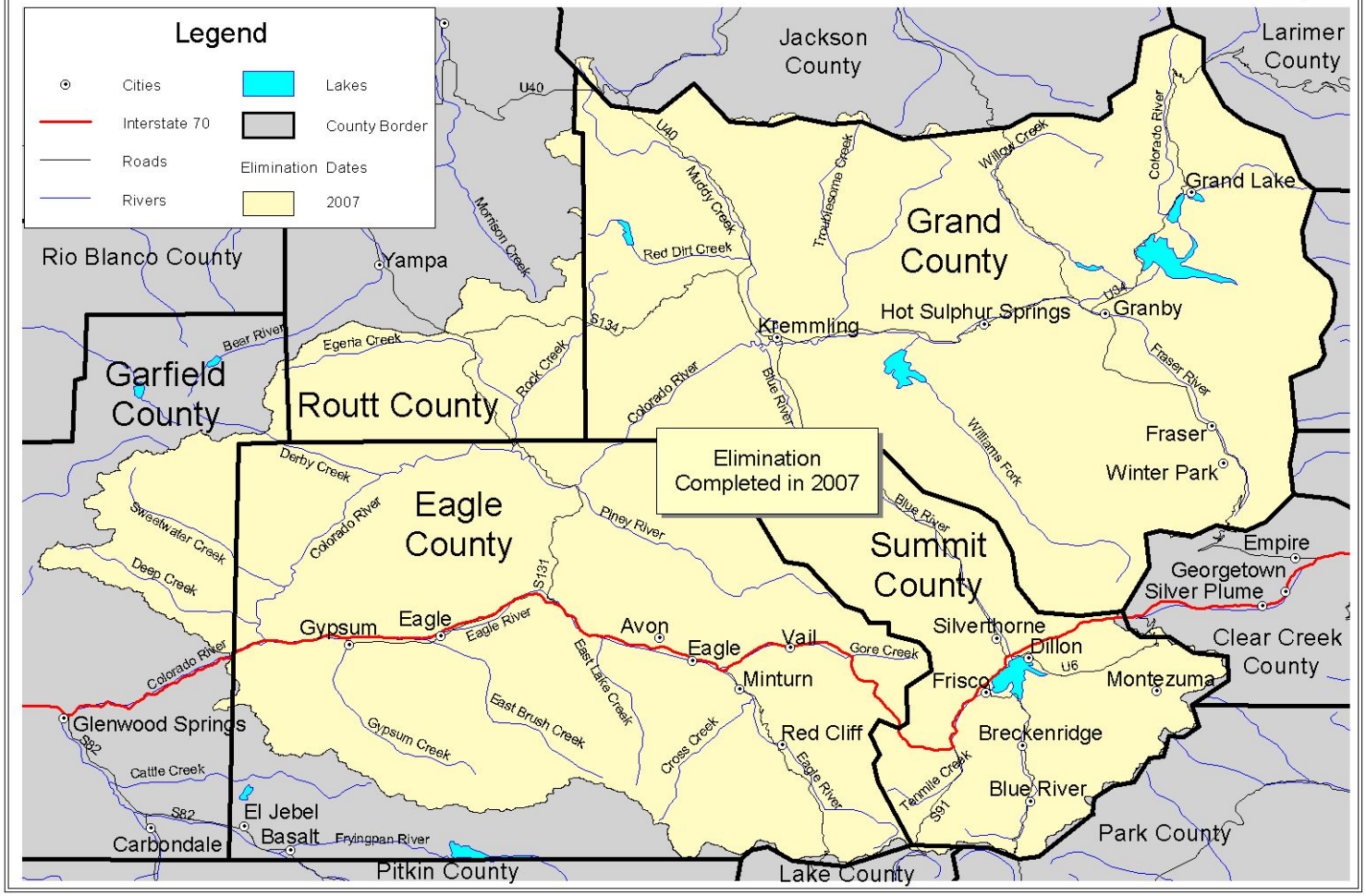

Chinese clematis

El Paso County

Figure 2

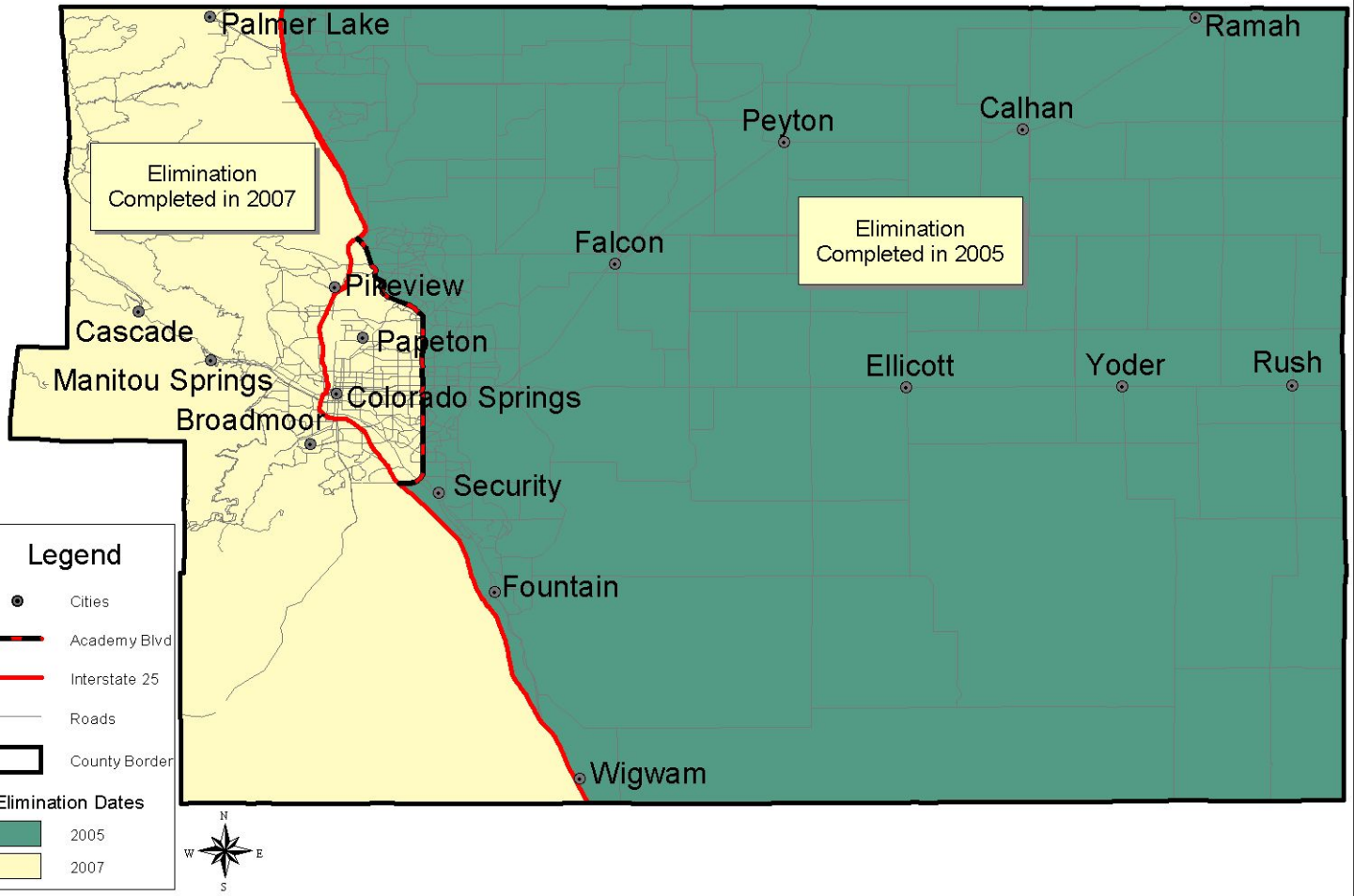

Chinese clematis

Figure 3

Jefferson County

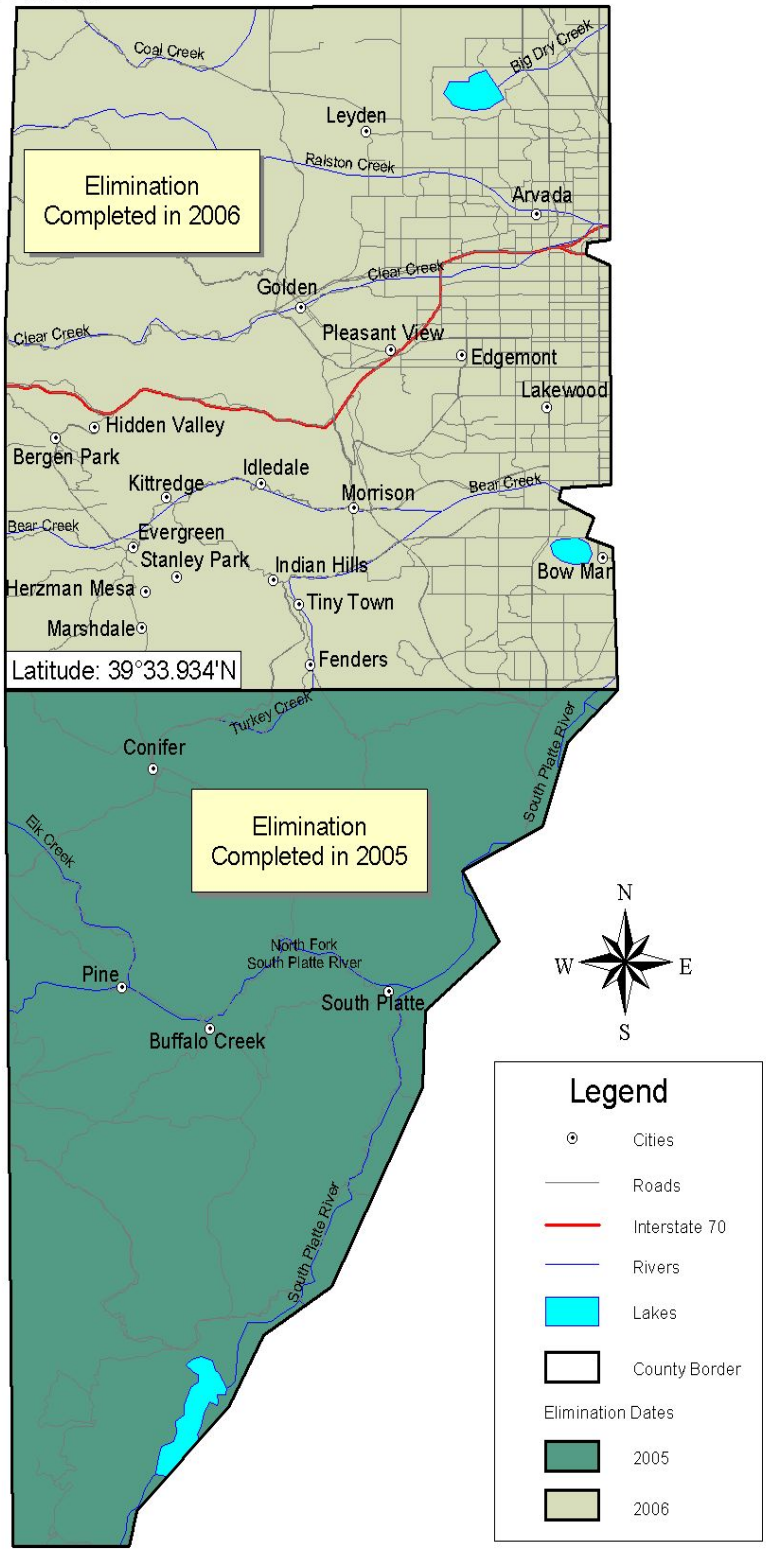

Plumeless thistle
Eagle County

Figure 4

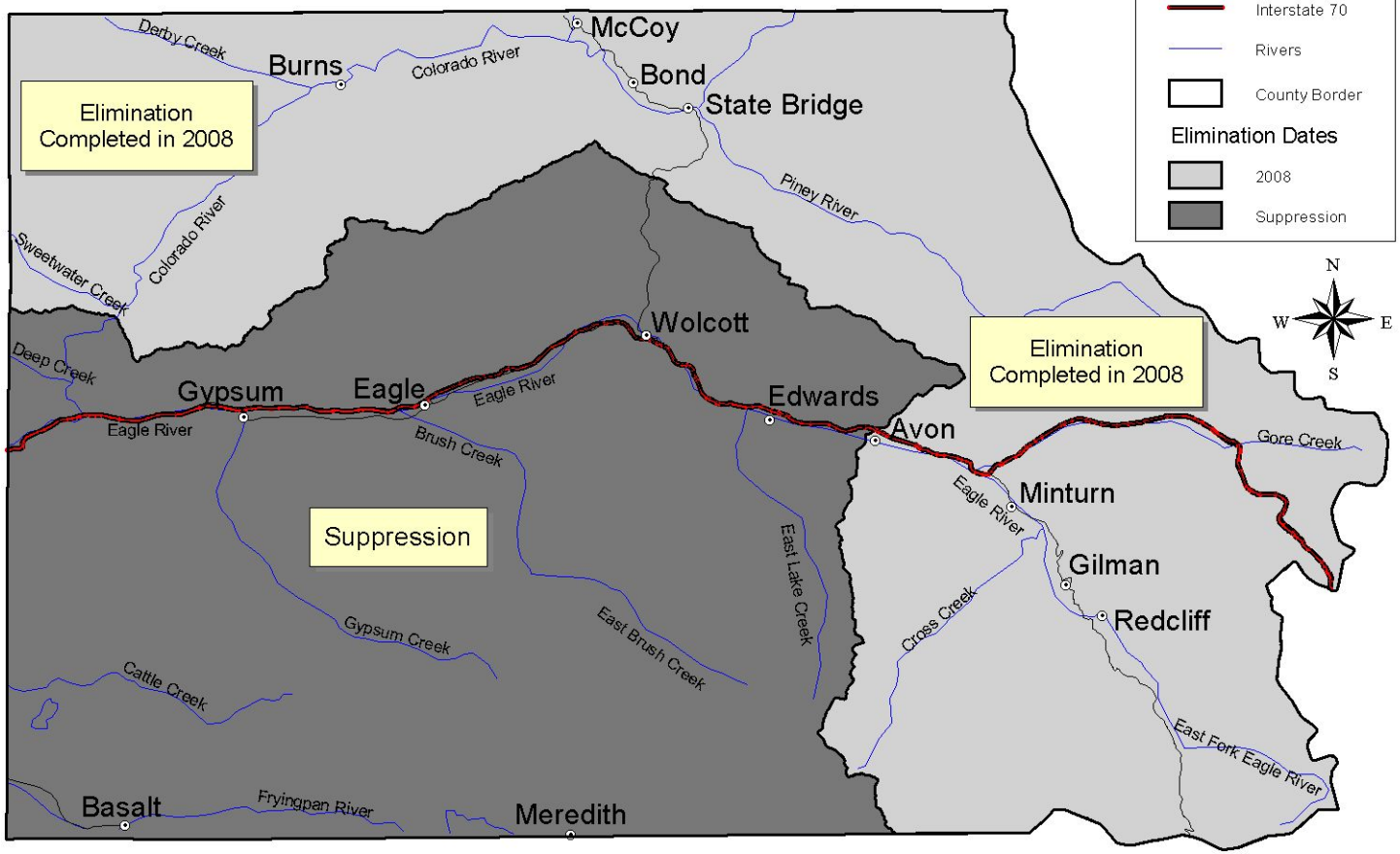

Plumeless thistle

Garfield County

Figure 5

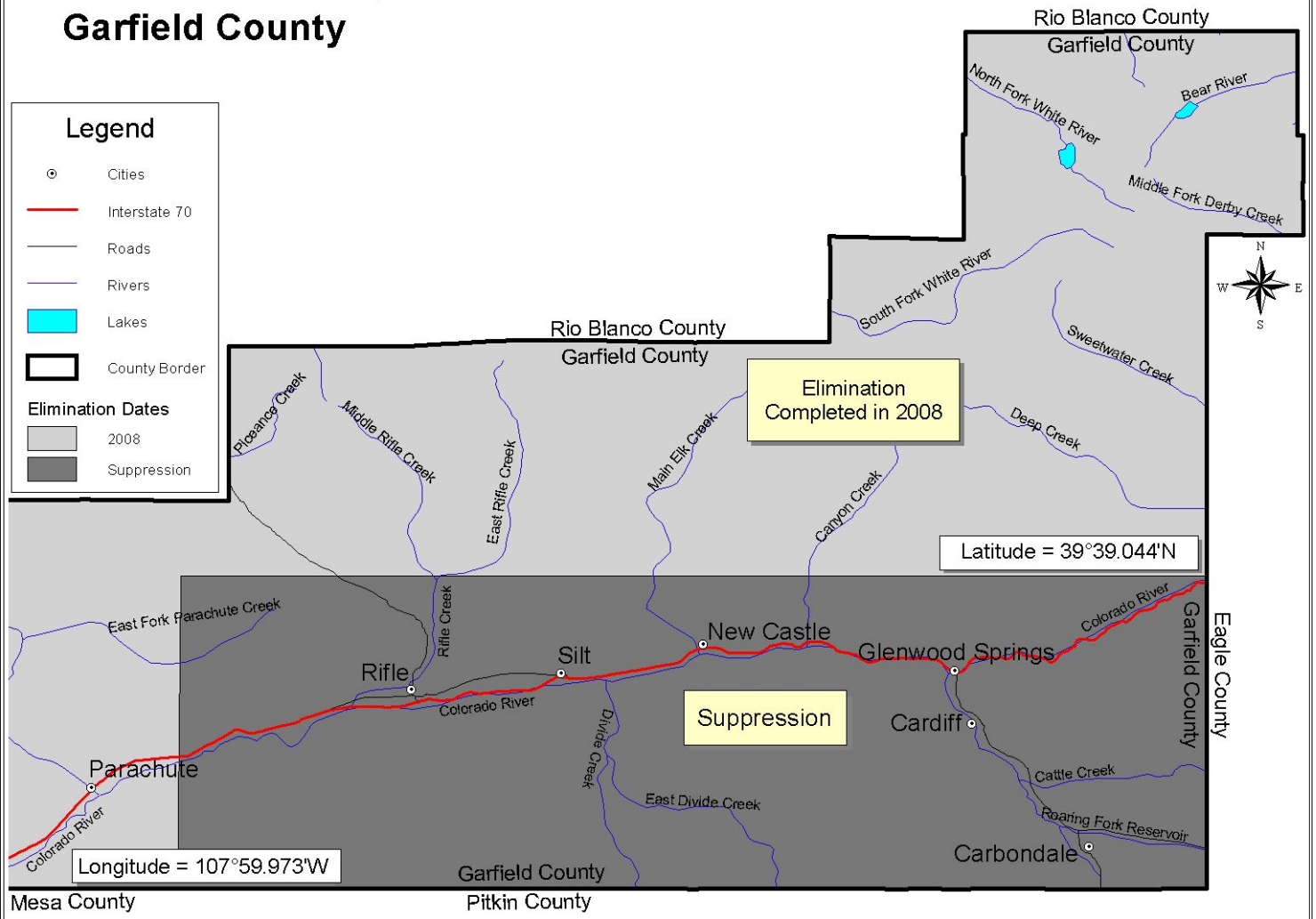

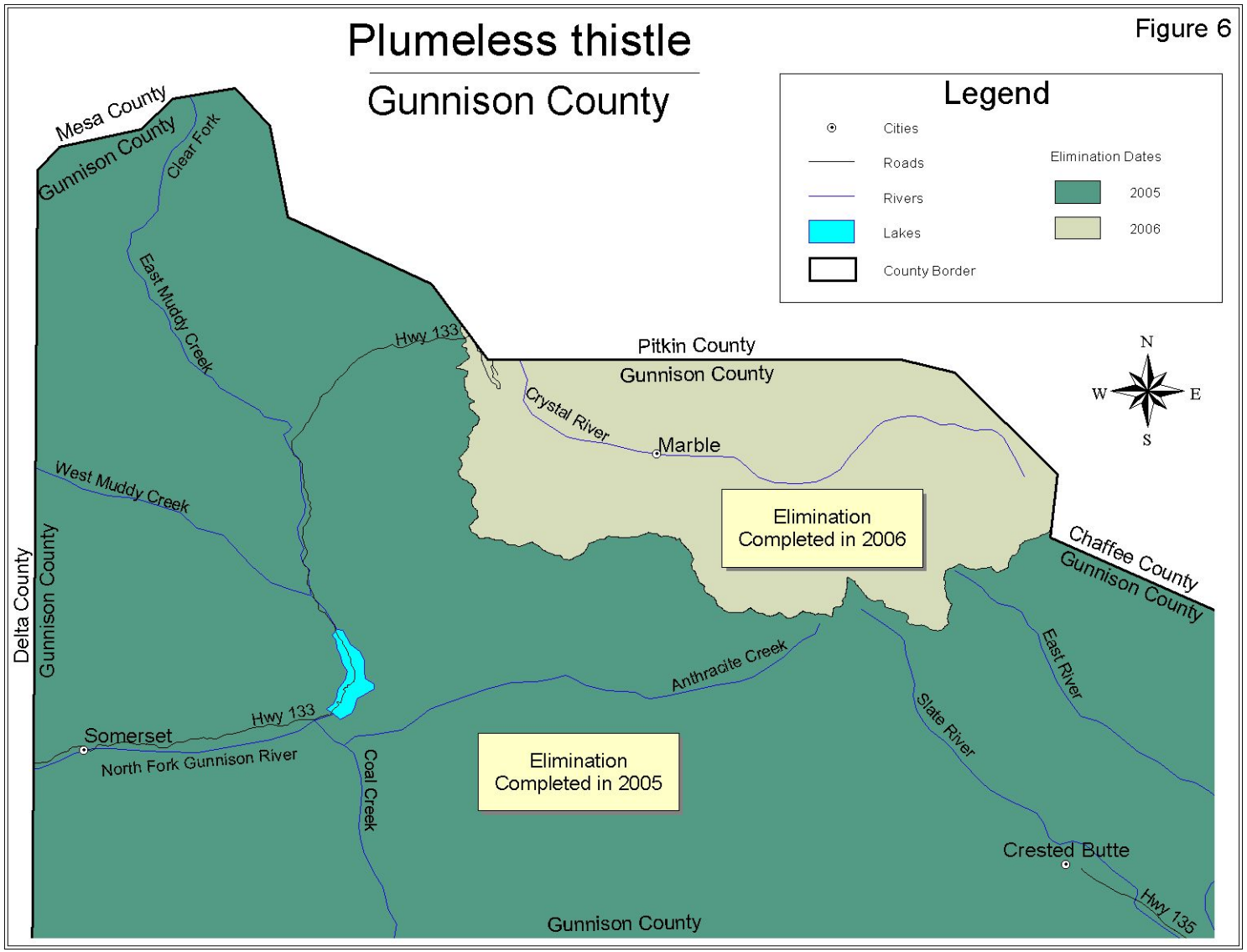
Plumeless thistle
Gunnison County
Figure 6
Legend
Cities
Roads
Rivers
Lakes
County Border
Elimination Dates
2005
2006
N
W
E
S
Mesa County
Gunnison County
Clear Fork
East Muddy Creek
Hwy 133
Pitkin County
Gunnison County
Crystal River
Marble
West Muddy Creek
Elimination Completed in 2006
Chaffee County
Gunnison County
Delta County
Gunnison County
Anthracite Creek
East River
Slate River
Hwy 133
Somerset
North Fork Gunnison River
Coal Creek
Elimination Completed in 2005
Crested Butte
Hwy 135
Gunnison County

Plumeless thistle

Pitkin County

Figure 7

Spotted knapweed

La Plata County

Figure 8

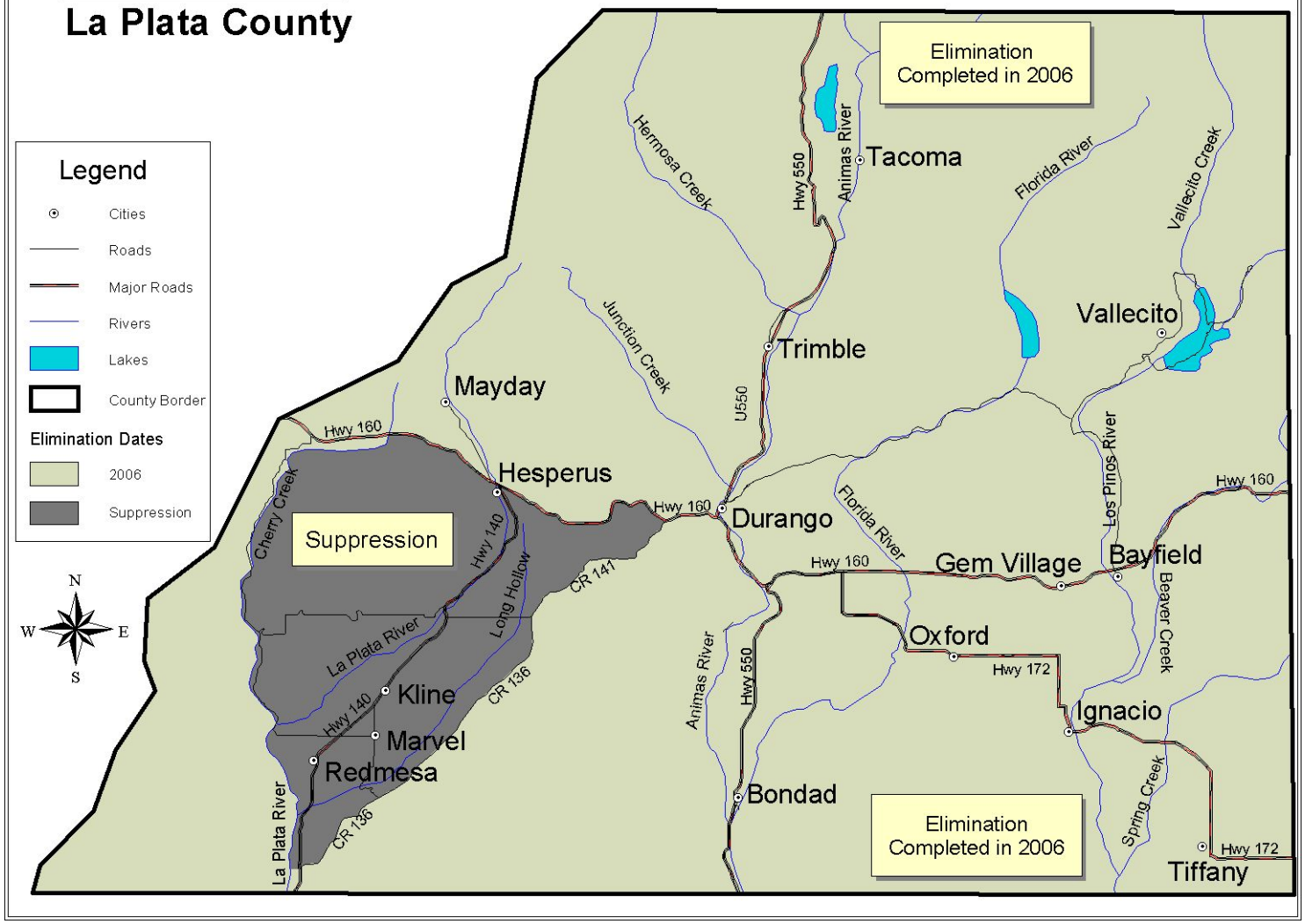

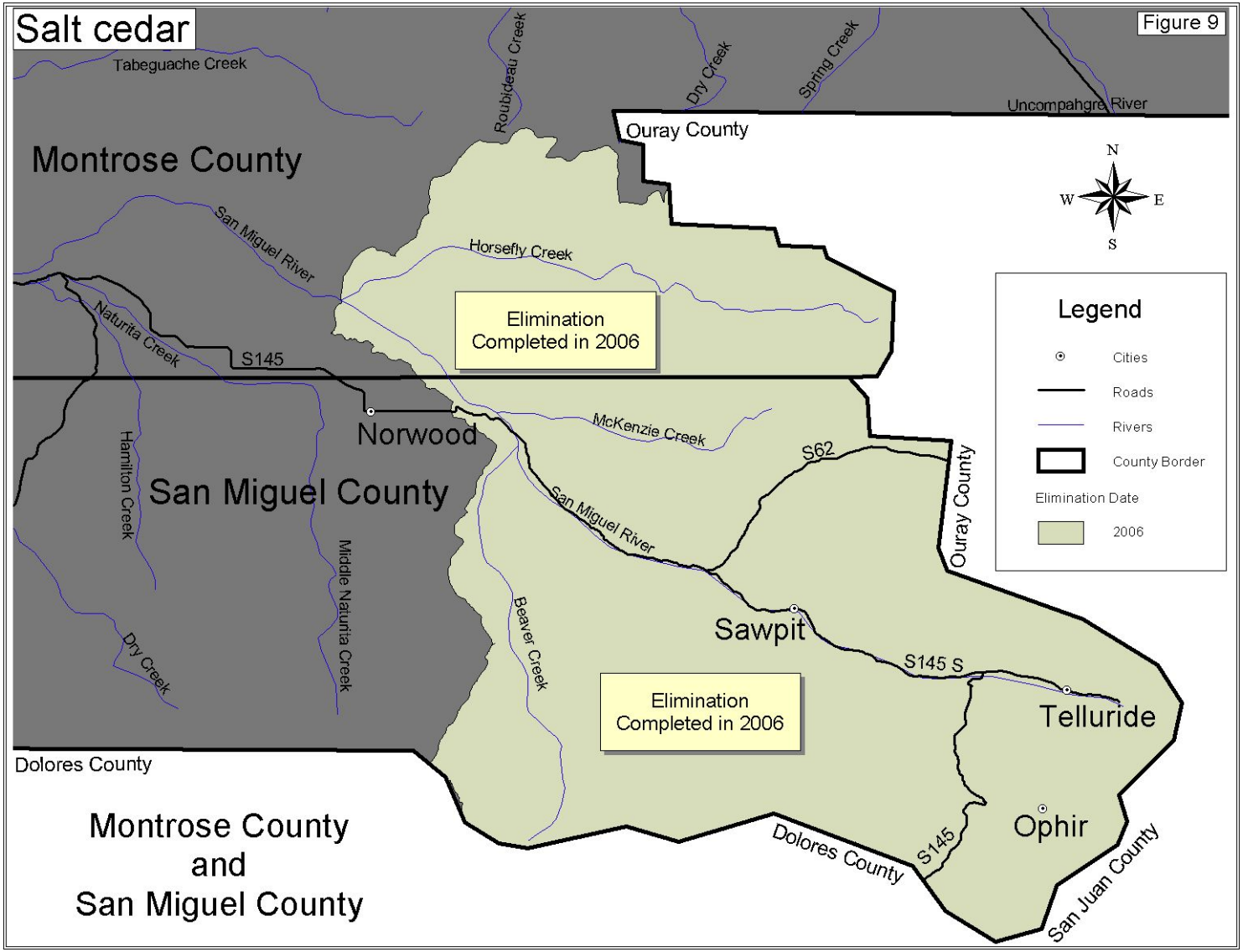
Salt cedar
Figure 9
Tabeguache Creek
Roubideau Creek
Dry Creek
Spring Creek
Uncompahgre River
Ouray County
Montrose County
San Miguel River
Horsefly Creek
Elimination Completed in 2006
Naturita Creek
S145
Norwood
McKenzie Creek
S62
Ouray County
San Miguel County
Hamilton Creek
San Miguel River
Middle Naturita Creek
Beaver Creek
Sawpit
S145 S
Dry Creek
Elimination Completed in 2006
Telluride
Dolores County
Ophir
Dolores County
S145
San Juan County
N
W
E
S
Legend
Cities
Roads
Rivers
County Border
Elimination Date
2006
Montrose County
and
San Miguel County