2015 Colorado Noxious Weed Act – Rules and Regulation Containment Figures by Counties

(Effective December 30, 2015)

Adams	4.01: Salt Cedar	6.01: Diffuse knapweed	10.01: Perennial pepperweed
	12.01: Leafy spurge	13.01: Hoary cress	14.01: Russian Knapweed
	21.01: Common teasel	22.01 Cutleaf teasel	23.01: Dame's rocket
Alamosa	13.02: Hoary Cress	30.01: Canada thistle	
Arapahoe	6.02: Diffuse Knapweed	11.01: Dalmatian & hybrid toadflax	12.02: Leafy spurge
	17.01 Eurasian watermilfoil	21.02: Common teasel	31.01: Russian olive
Archuleta	7.01 Oxeye daisy	8.01: Yellow toadflax	12.03: Leafy spurge
	13.03: Hoary cress	18.01: Musk thistle	24.01: Jointed goatgrass
Baca			
Bent			
Boulder	6.03: Diffuse knapweed	7.02: Oxeye daisy	9.01: Houndstongue
	10.02: Perennial pepperweed	11.02: Dalmatian & hybrid toadflax	12.04: Leafy spurge
	13.04: Hoary cress	16.01: Bull thistle	21.03: Common teasel
	23.02: Dame's rocket	24.02: Jointed goatgrass	25.01: Moth mullein
	27.01: Common tansy	29.01: Yellow nutsedge	31.02: Russian olive
Broomfield	4.02: Salt Cedar	11.03: Dalmatian & hybrid toadflax	13.05: Hoary Cress
	24.03: Jointed goatgrass		
Chaffee	11.04: Dalmatian & hybrid toadflax	13.06: Hoary cress	14.02: Russian knapweed
	21.04: Common teasel	31.03: Russian Olive	
Cheyenne			
Clear Creek	8.02: Yellow Toadflax		
Conejos	7.03: Oxeye daisy	10.03: Perennial Pepperweed	13.07: Hoary Cress
	14.03: Russian Knapweed	30.02: Canada thistle	31.04: Russian olive
Costilla	3.01: Spotted & hybrid knapweed	10.04: Perennial pepperweed	

Crowley	31.05: Russian olive		
Custer			
Delta	4.03: Salt Cedar 19.01: Scentless, mayweed, corn chamomile 29.02: Yellow nutsedge	7.04: Oxeye daisy 20.01: Scotch thistle 31.06: Russian Olive	9.02: Houndstongue 24.04: Jointed goatgrass
Denver	8.03: Yellow toadflax 23.03: Dame's rocket	10.05: Perennial Pepperweed 24.05: Jointed goatgrass	17.02: Eurasian watermilfoil 26.01: Bouncingbet
Dolores	4.04: Salt Cedar 24.06: Jointed goatgrass	7.05: Oxeye daisy 31.07: Russian olive	9.03: Houndstongue
Douglas	11.05: Dalmatian & hybrid toadflax		
Eagle	4.05: Salt cedar	11.06: Dalmatian & hybrid toadflax	12.05: Leafy Spurge
El Paso	3.02: Spotted & hybrid knapweed 12.06: Leafy spurge 21.05: Common teasel	4.06: Salt Cedar 13.08: Hoary cress 31.08: Russian olive	8.04: Yellow toadflax 20.02: Scotch thistle
Elbert	8.05: Yellow toadflax	14.04: Russian Knapweed	
Fremont	4.07: Salt Cedar 14.05: Russian knapweed	12.07: Leafy spurge 20.03: Scotch Thistle	13.09: Hoary cress
Garfield	1.01: Absinth Wormwood 8.06: Yellow toadflax 27.02: Common tansy	2.01: Plumeless thistle 11.07: Dalmatian & hybrid toadflax	7.07: Oxeye daisy 20.04: Scotch thistle
Gilpin	7.08: Oxeye daisy	19.02: Scentless, mayweed, corn chamomile	
Grand	7.09: Oxeye daisy	8.07: Yellow toadflax	9.04: Houndstongue
Gunnison	1.02: Absinth wormwood 8.08: Yellow toadflax 19.03: Scentless, mayweed, corn chamomile	2.02: Plumeless thistle 9.05: Houndstongue 20.05: Scotch thistle	7.10: Oxeye daisy 16.02: Bull thistle

Hinsdale			
Huerfano	4.08: Salt Cedar 12.08: Leafy spurge	6.04: Diffuse knapweed	9.06: Houndstongue
Jackson	18.02: Musk thistle	27.03: Common tansy	
Jefferson	10.06: Perennial pepperweed 22.02: Cutleaf teasel	21.06: Common teasel 24.07: Jointed goatgrass	
Kiowa			
Kit Carson			
La Plata	3.03: Spotted & hybrid knapweed 8.09: Yellow toadflax 16.03: Bull thistle	4.09: Salt Cedar 12.09: Leafy spurge	7.10: Oxeye daisy 14.06: Russian Knapweed
Lake	7.11: Oxeye Daisy	8.10: Yellow toadflax	
Larimer	6.05: Diffuse knapweed 14.07: Russian knapweed 23.04: Dame's Rocket 28.01: Wild Caraway	10.07: Perennial pepperweed 15.01: Sulfur cinquefoil 25.02: Moth mullein 31.09: Russian Olive	13.10: Hoary cress 21.07: Common teasel 26.02: Bouncingbet
Las Animas	13.11: Hoary Cress 24.08: Jointed goatgrass	14.08: Russian knapweed 30.03: Canada Thistle	20.06: Scotch thistle 31.10: Russian Olive
Lincoln			
Logan	13.12: Hoary cress	20.07: Scotch thistle	21.08: Common Teasel
Mesa	7.12: Oxeye daisy 18.03: Must thistle 23.05: Dame's Rocket	9.07: Houndstongue 19.04: Scentless chamomile 29.03: Yellow nutsedge	10.08: Perennial Pepperweed 20.08: Scotch thistle 30.04: Canada Thistle
Mineral	7.13: Oxeye daisy	8.11: Yellow toadflax	
Moffat	7.14: Oxeye daisy 11.08: Dalmatian & hybrid toadflax 18.04: Musk thistle 31.11: Russian Olive	9.08: Houndstongue 12.10 & 12.11: Leafy spurge 20.09: Scotch thistle	10.09: Perennial pepperweed 16.04: Bull thistle 24.09: Jointed goatgrass

Montezuma	6.06: Diffuse Knapweed 24.10: Jointed Goatgrass	13.13: Hoary Cress	20.10: Scotch thistle
Montrose	7.15: Oxeye Daisy 15.02: Sulfur cinquefoil	9.09: Houndstongue 31.12: Russian Olive	13.14: Hoary Cress
Morgan	4.10: Salt Cedar 12.12: Leafy spurge	6.07: Diffuse Knapweed 13.15: Hoary cress	10.10: Perennial pepperweed 31.13: Russian Olive
Otero			
Ouray	6.08: Diffuse Knapweed 14.09: Russian knapweed	10.11: Perennial Pepperweed	12.13: Leafy spurge
Park	18.05: Musk thistle	19.05: Scentless chamomile	
Phillips	18.06: Musk thistle		
Pitkin	1.03: Absinth Wormwood	15.03: Sulfur cinquefoil	20.11: Scotch thistle
Prowers	30.05: Canada Thistle	31.14: Russian Olive	
Pueblo	6.09: Diffuse knapweed 20.12: Scotch thistle 24.11: Jointed goatgrass	9.10 & 9.11: Houndstongue 21.09: Common Teasel 25.03: Moth mullein	12.14: Leafy spurge 23.06: Dame's Rocket 26.03: Bouncingbet
Rio Blanco	4.11: Salt Cedar 12.15: Leafy spurge 18.07: Musk thistle	5.01: Black henbane 13.16: Hoary Cress 20.13: Scotch thistle	8.12: Yellow toadflax 16.05: Bull thistle 31.15: Russian Olive
Rio Grande	8.13: Yellow Toadflax 14.10: Russian Knapweed	10.12: Perennial pepperweed	13.17: Hoary Cress
Routt	11.09: Dalmatian & hybrid toadflax 24.12: Jointed goatgrass	12.16: Leafy spurge	18.08: Musk thistle
Saguache	5.02: Black henbane	10.13: Perennial pepperweed	13.18: Hoary cress
San Juan			
San Miguel	4.12: Salt cedar 9.12: Houndstongue	7.16: Oxeye daisy 13.19: Hoary Cress	8.14: Yellow toadflax 31.16: Russian Olive
Sedgewick	13.20: Hoary Cress	18.09: Musk thistle	

Summit	3.04: Spotted & hybrid Knapweed	6.10: Diffuse Knapweed	9.13: Houndstongue
	12.17: Leafy spurge	23.07: Dame's Rocket	28.02: Wild Caraway
Teller	12.18: Leafy spurge	15.04: Sulfur cinquefoil	
Washington			
Weld	6.11: Diffuse knapweed	10.14: Perennial pepperweed	11.10: Dalmatian & hybrid toadflax
	12.19: Leafy spurge	13.21: Hoary cress	14.11: Russian knapweed
	20.14: Scotch thistle	21.10: Common Teasel	22.03: Cutleaf Teasel
	29.04: Yellow nutsedge	30.06: Canada Thistle	
Yuma	4.13: Salt cedar	18.10: Musk thistle	29.05: Yellow nutsedge

Absinth wormwood *(Artemisia absinthium)*

Figure 1.01

Garfield County

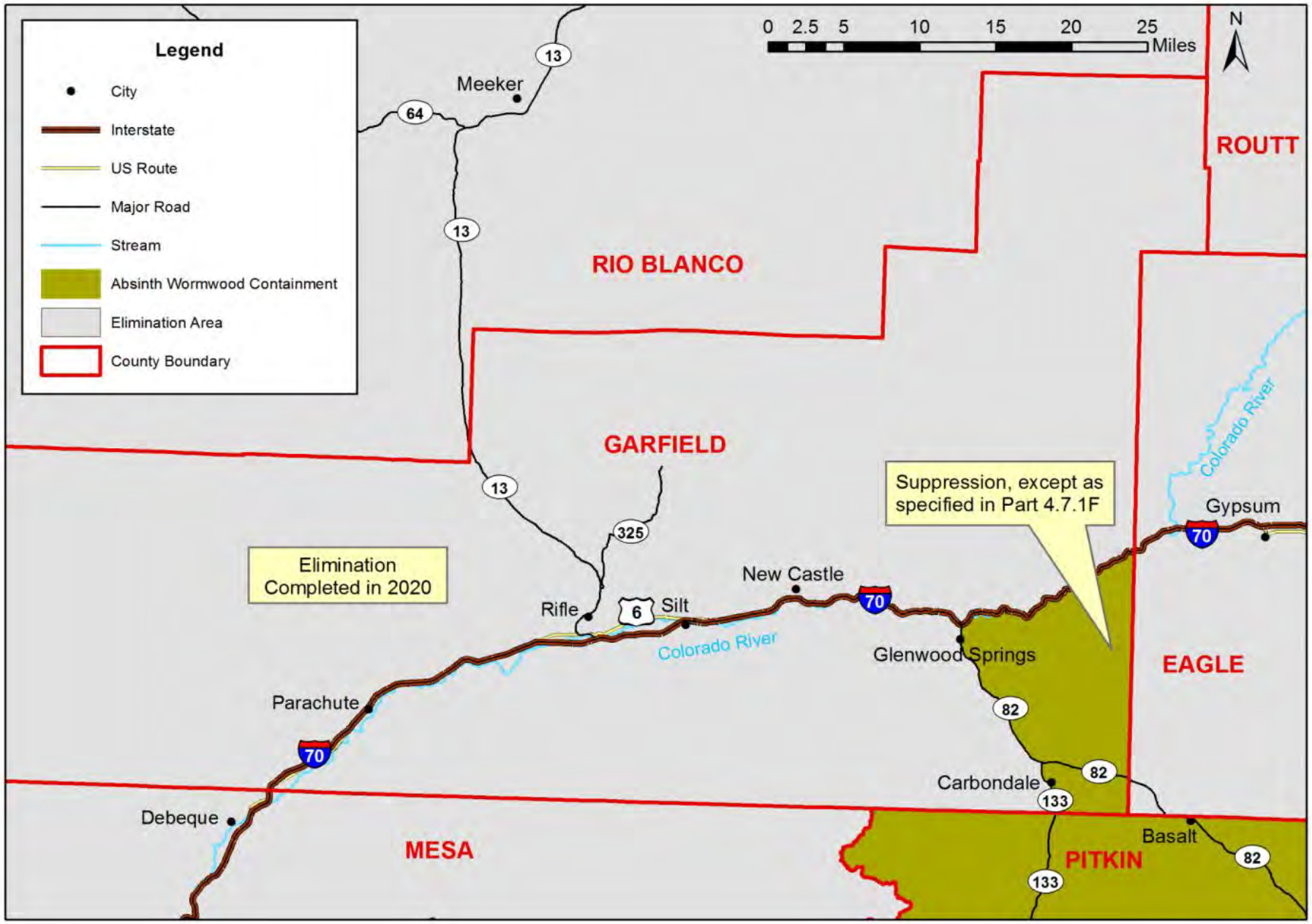

Absinth wormwood *(Artemisia absinthium)*

Figure 1.02

Gunnison County

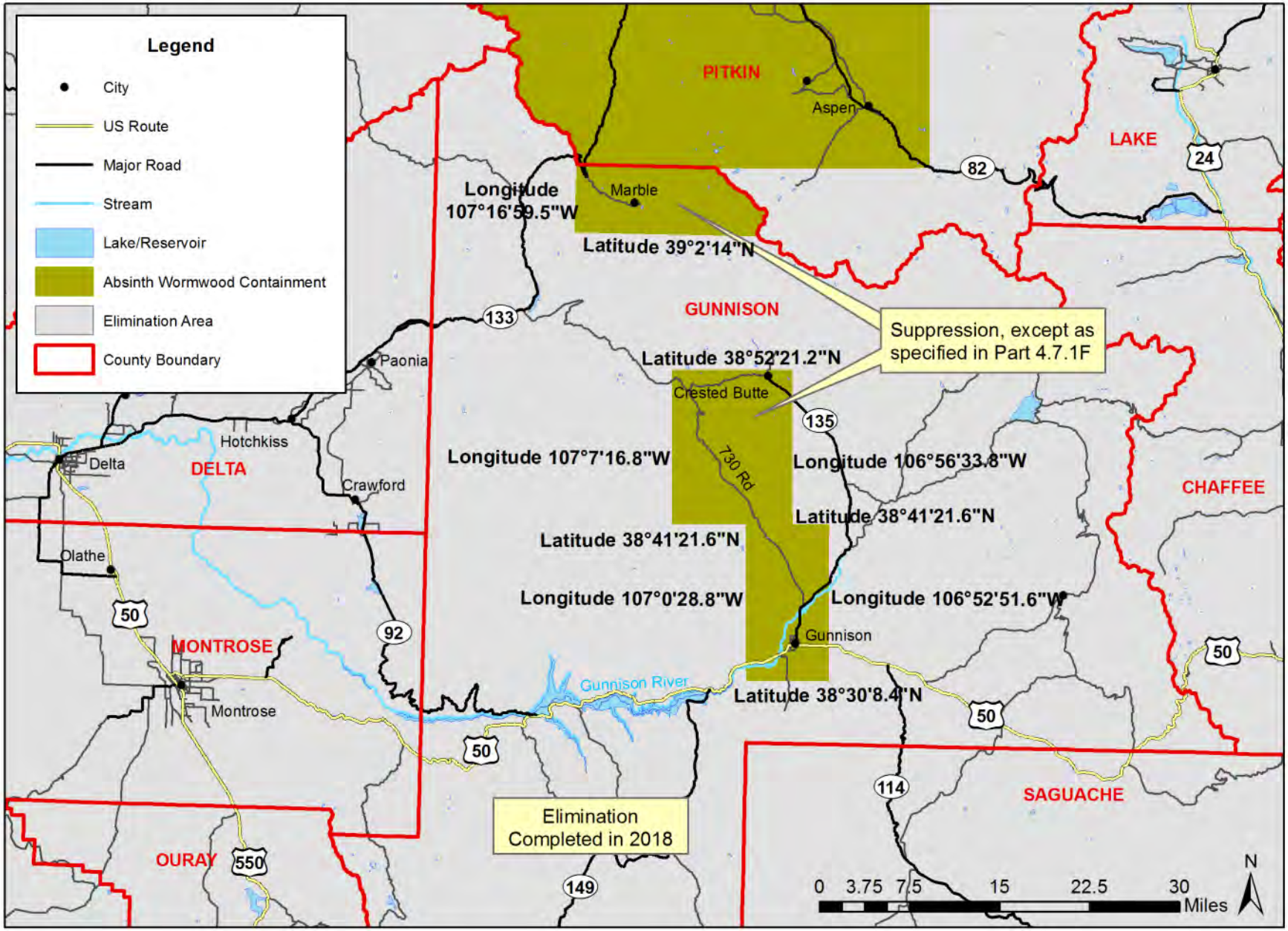

Absinth wormwood *(Artemisia absinthium)*

Figure 1.03

Pitkin County

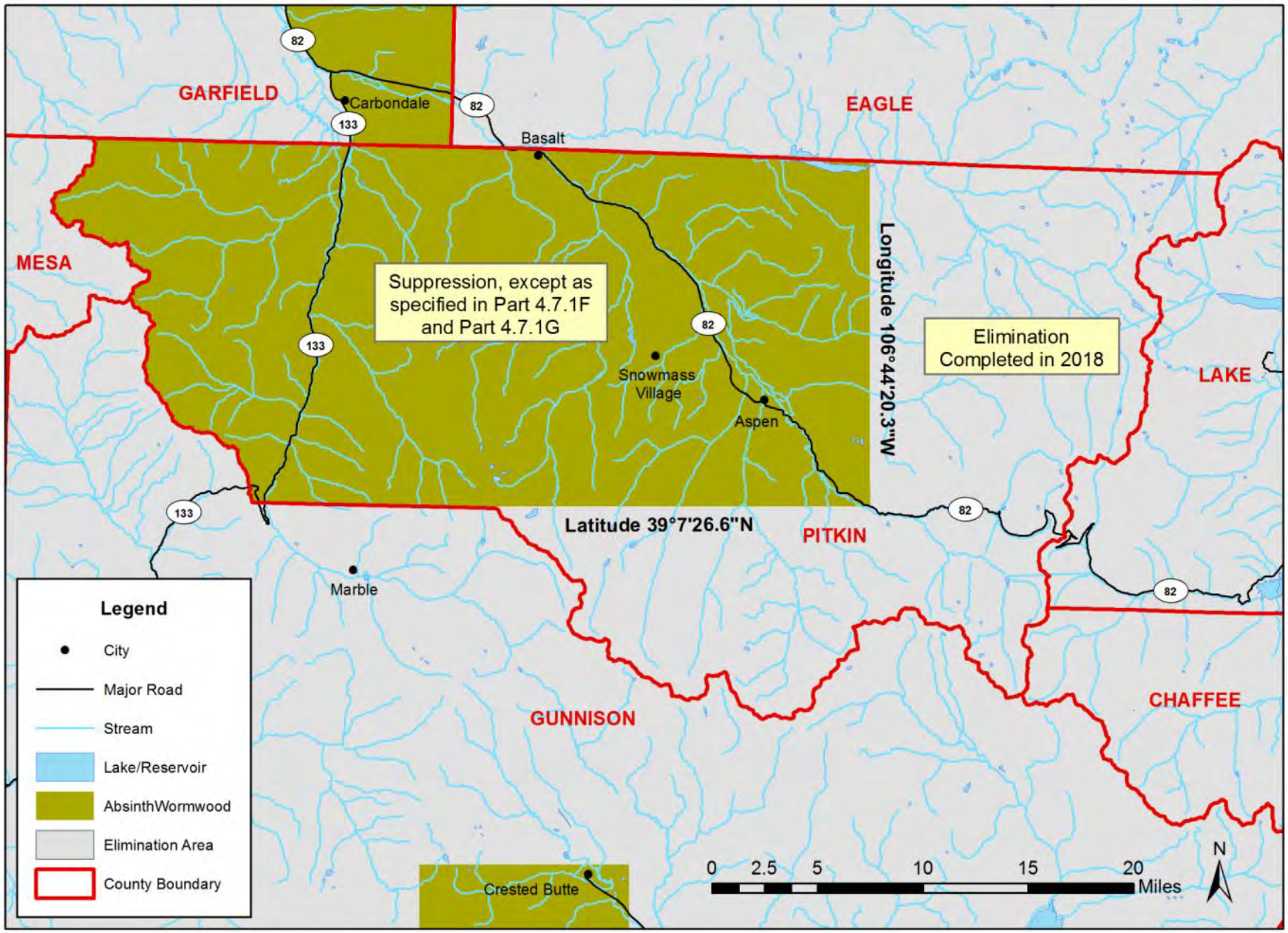

Plumeless thistle *(Carduus acanthoides)*

Figure 2.01

Garfield County

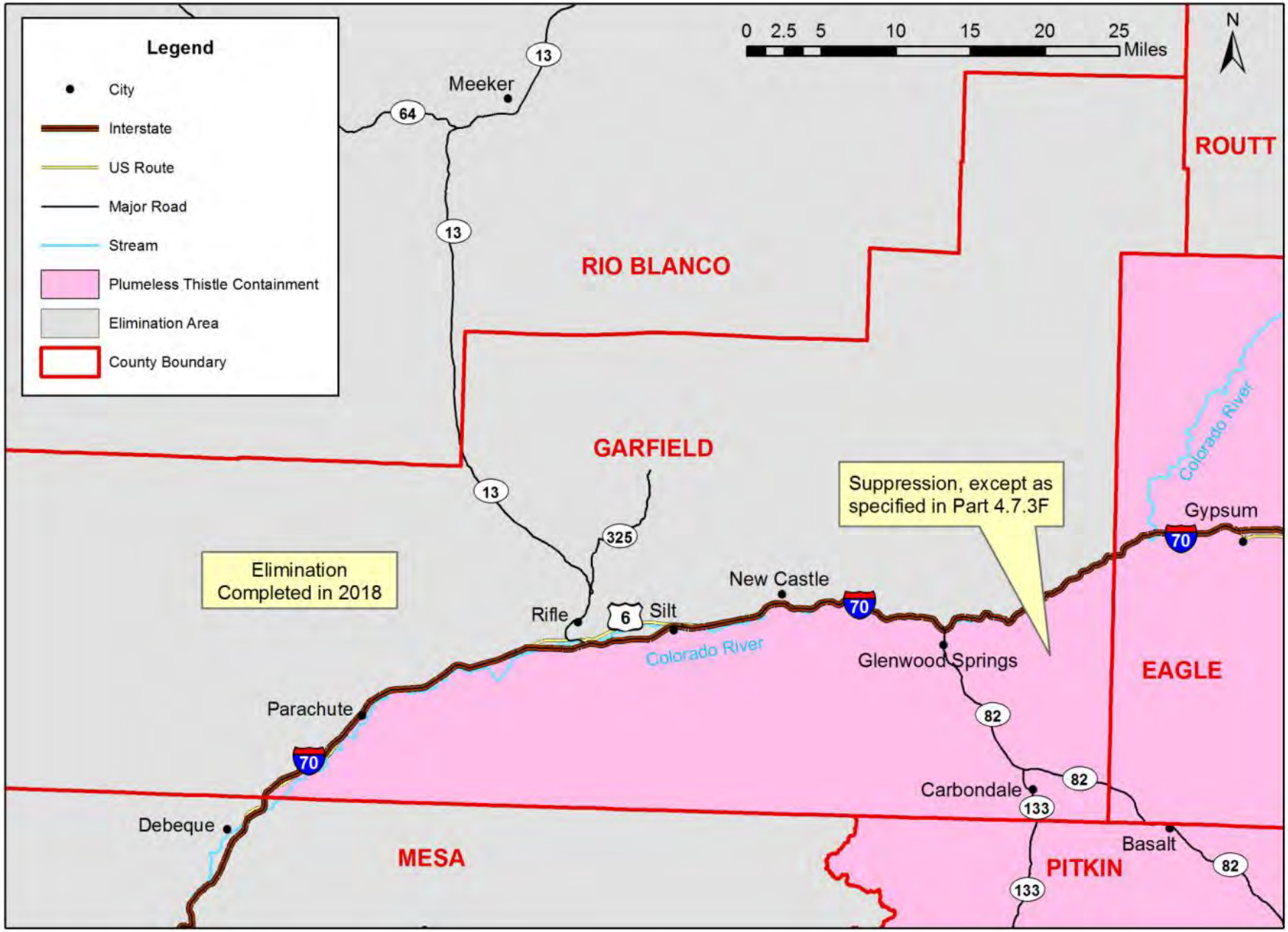

Plumeless thistle *(Carduus acanthoides)*

Figure 2.02

Gunnison County

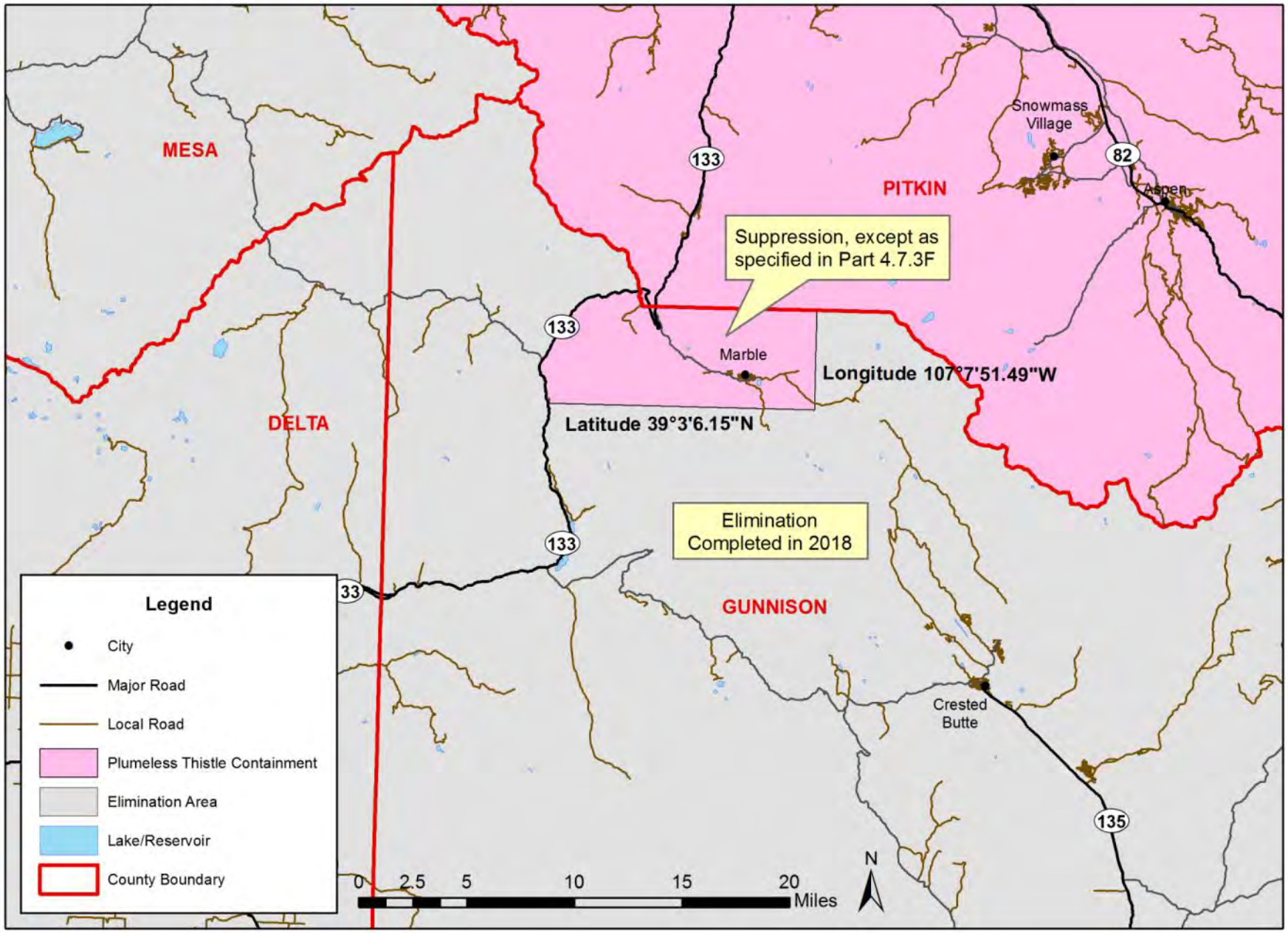

Spotted Knapweed and Spotted x Diffuse Knapweed Hybrid

Figure 3.01

Costilla County *(Centaurea stoebe and C. x psammogena = C. stoebe x C. diffusa)*

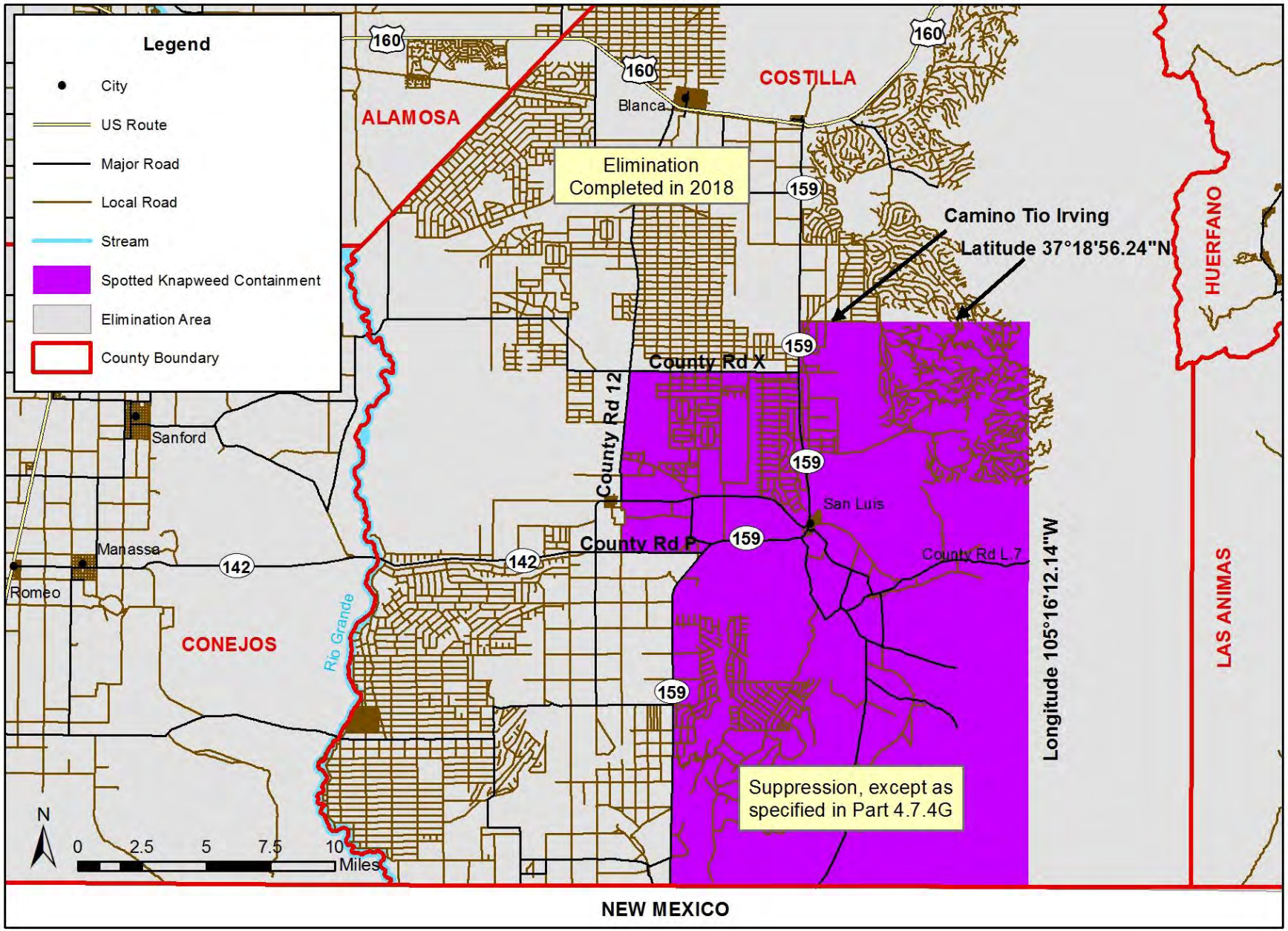

Spotted Knapweed and Spotted x Diffuse Knapweed Hybrid

Figure 3.02

El Paso County *(Centaurea stoebe and C. x psammogena = C. stoebe x C. diffusa)*

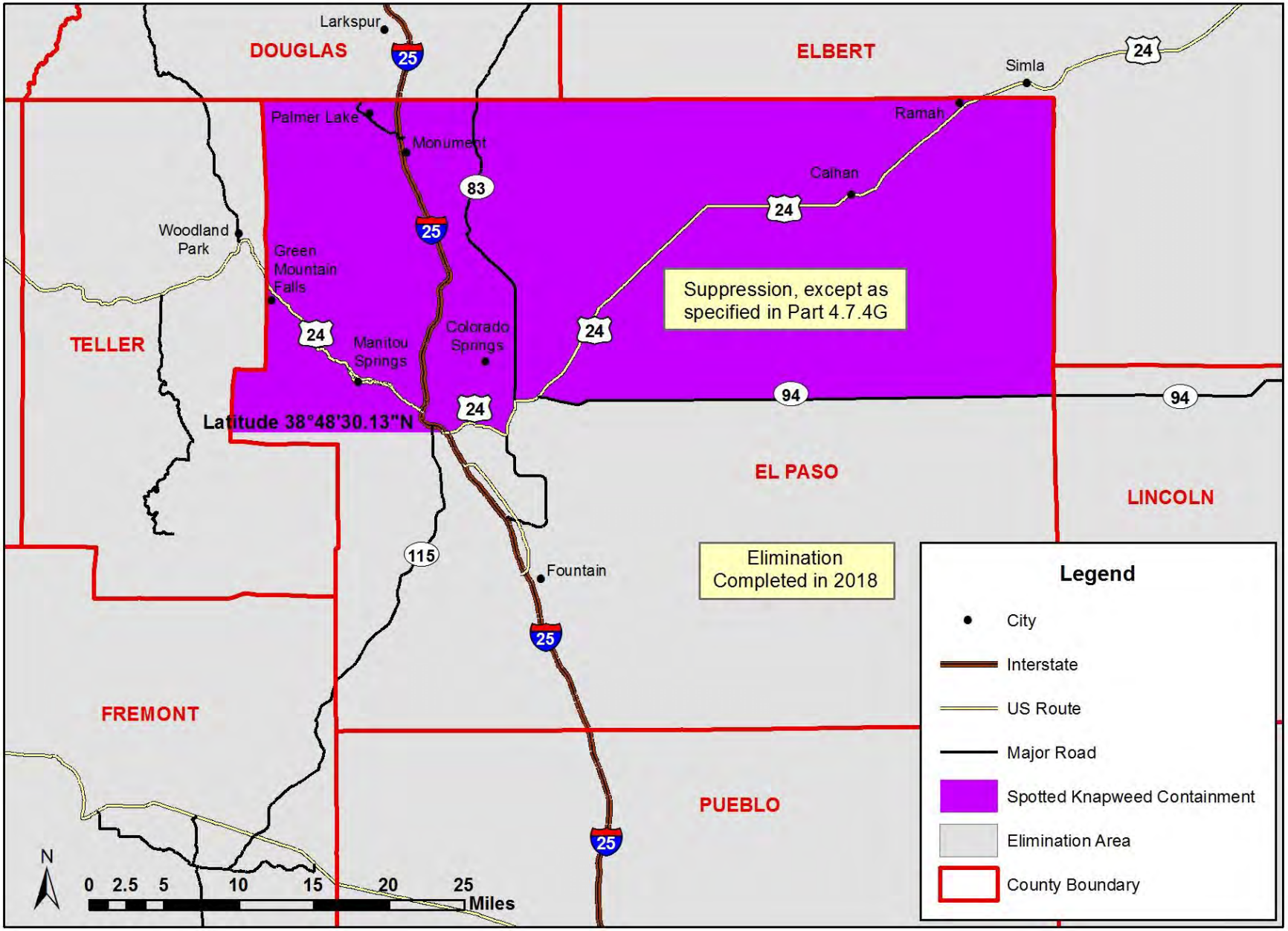

Spotted Knapweed and Spotted x Diffuse Knapweed Hybrid

Figure 3.03

La Plata County *(Centaurea stoebe and C. x psammogena = C. stoebe x C. diffusa)*

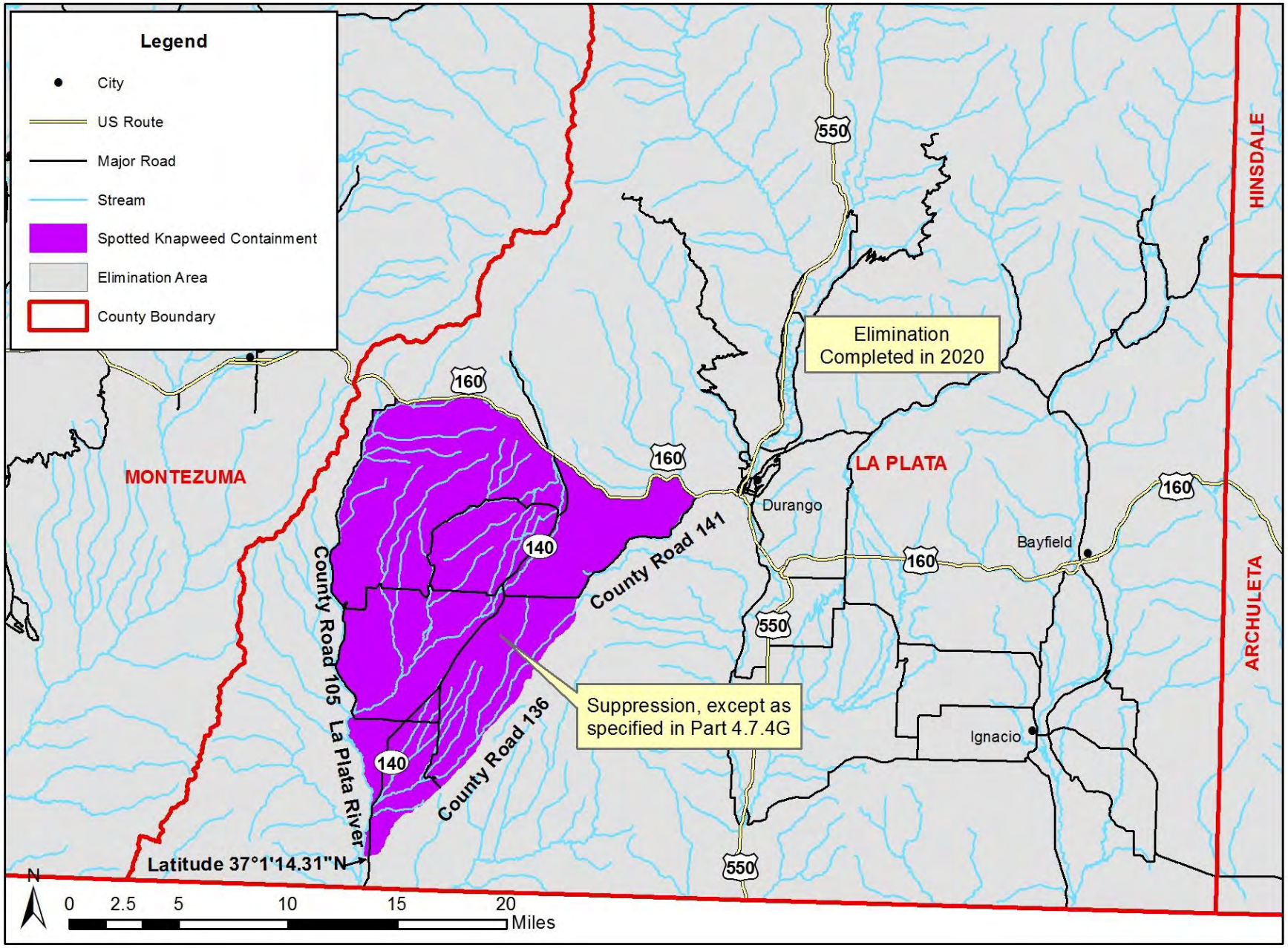

Spotted Knapweed and Spotted x Diffuse Knapweed Hybrid

Figure 3.04

Summit County *(Centaurea stoebe and C. x psammogena = C. stoebe x C. diffusa)*

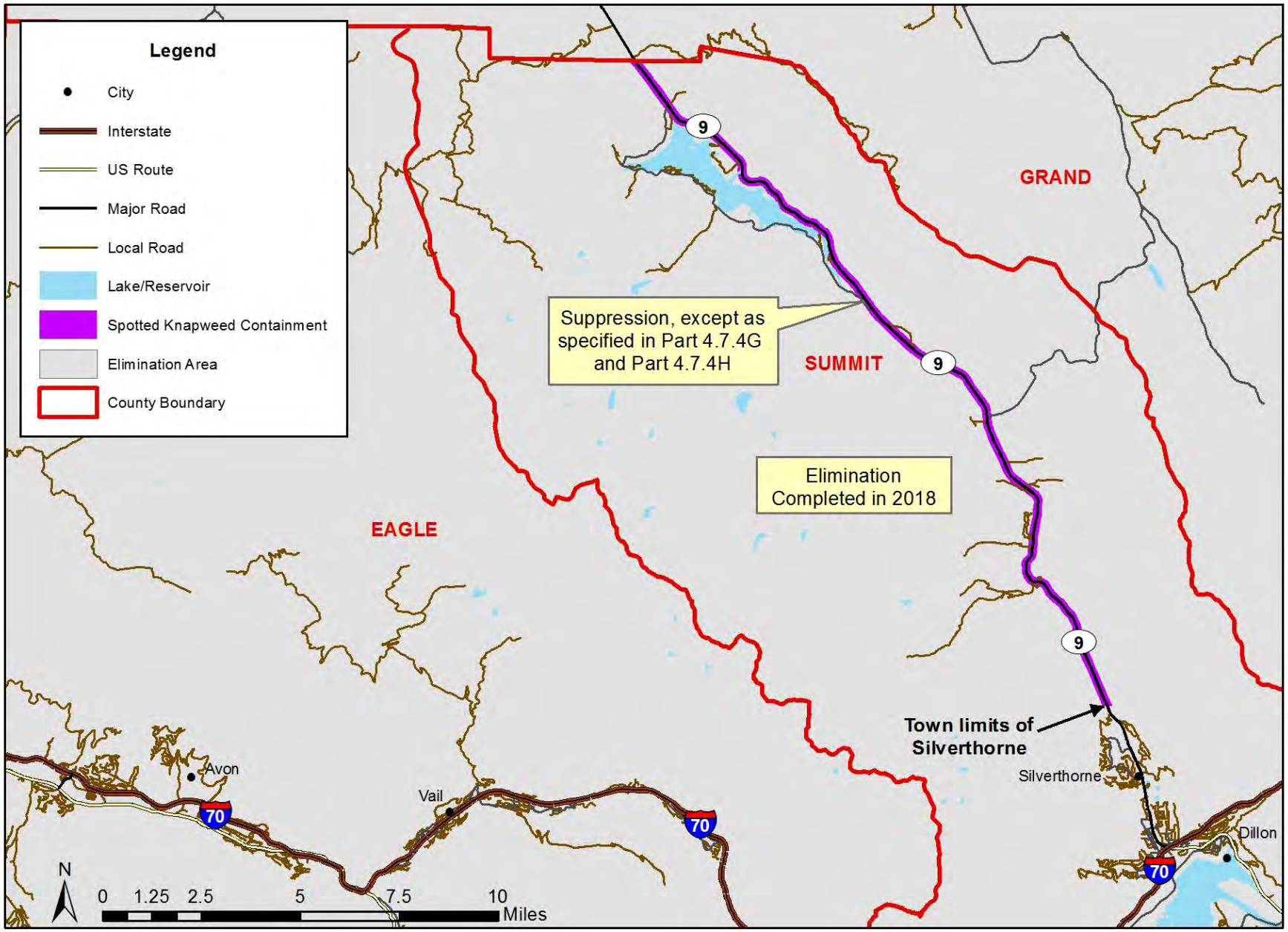

Salt Cedar *(Tamarix chinensis, T. parviflora, and T. ramosissima)*
Adams County

Figure 4.01

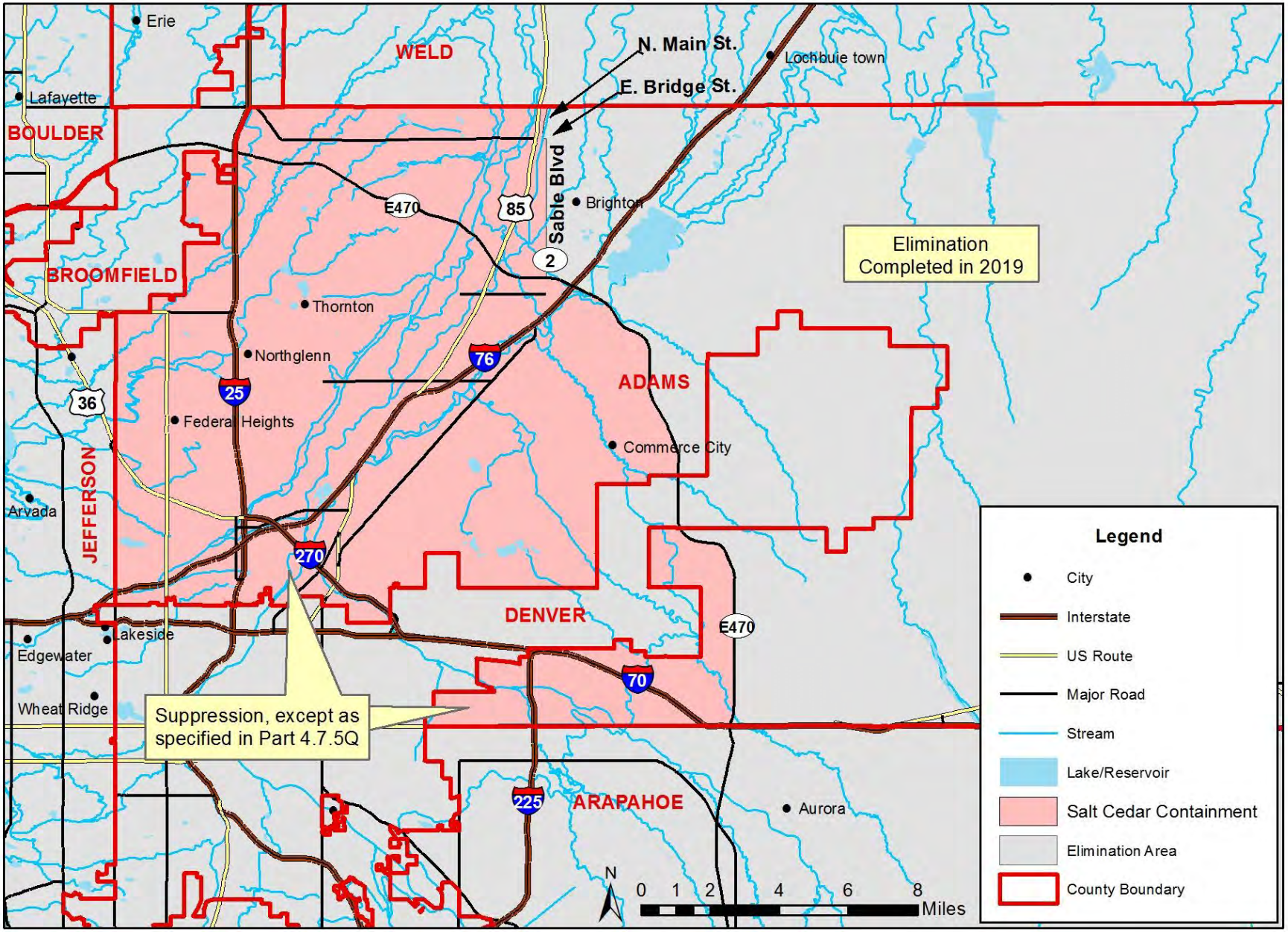

Salt Cedar *(Tamarix chinensis, T. parviflora, and T. ramosissima)*
Broomfield County

Figure 4.02

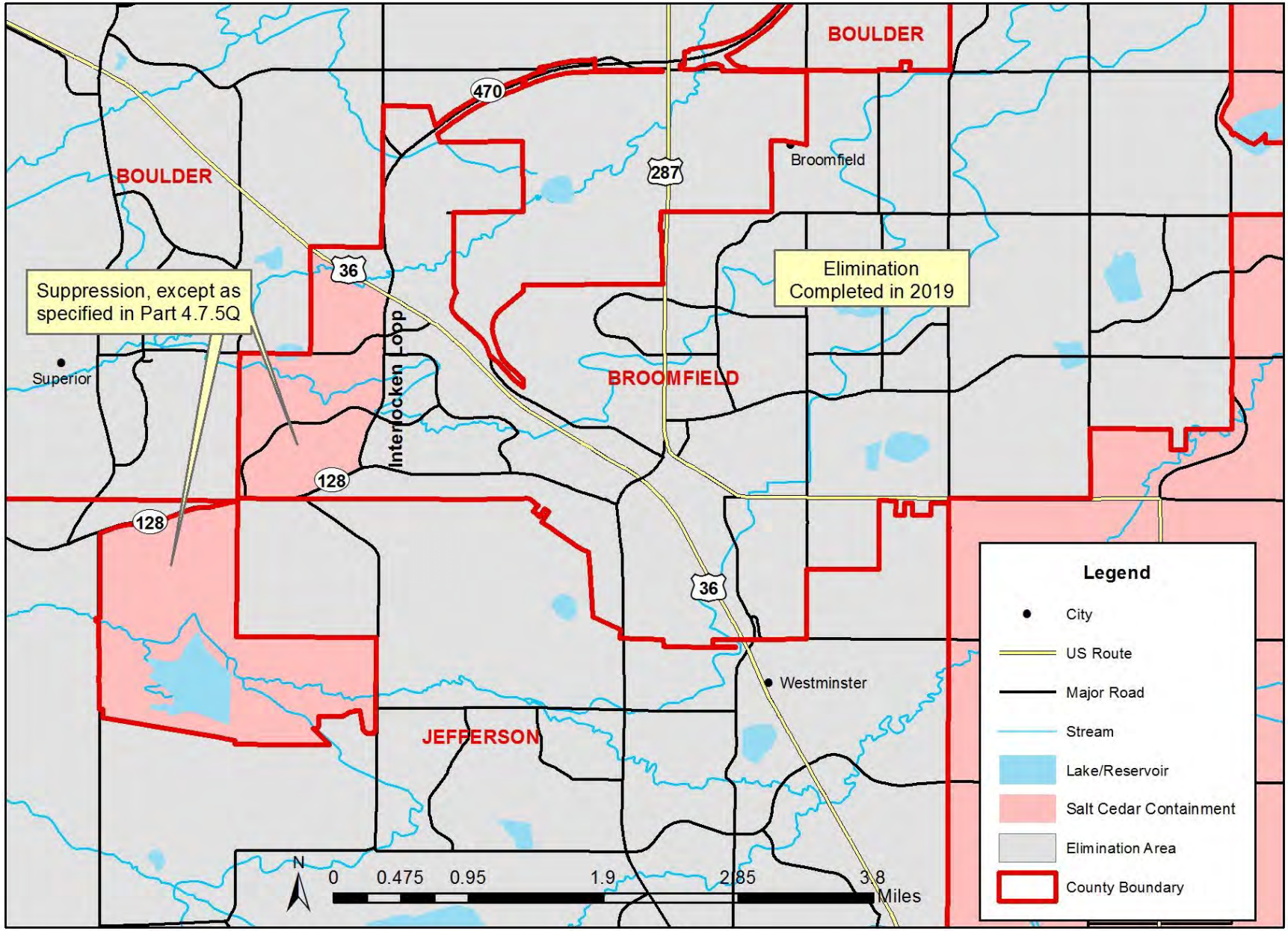

Salt cedar *(Tamarix chinensis, T. parviflora, and T. ramosissima)*
Delta County

Figure 4.03

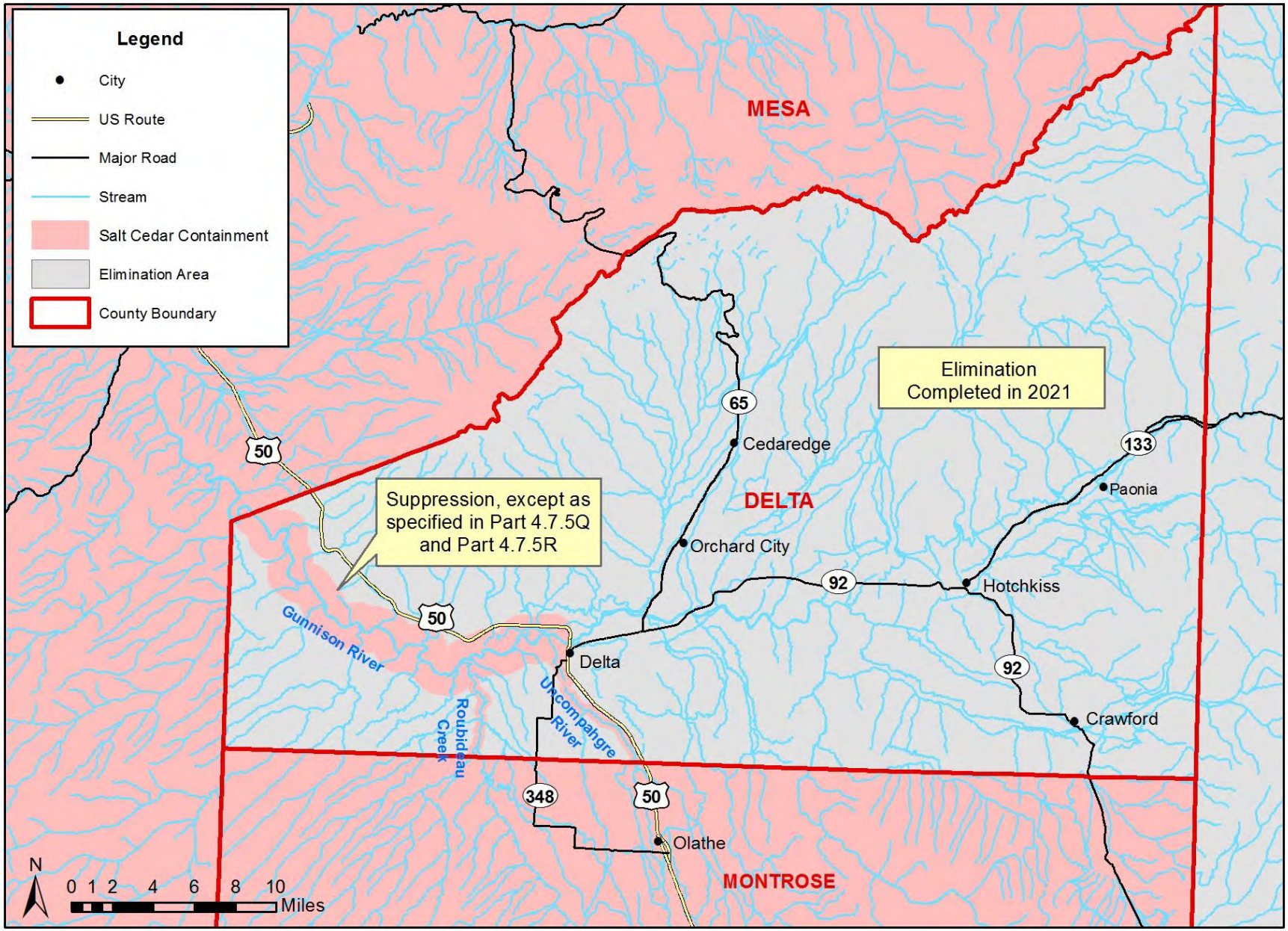

Salt cedar *(Tamarix chinensis, T. parviflora, and T. ramosissima)*
Dolores County

Figure 4.04

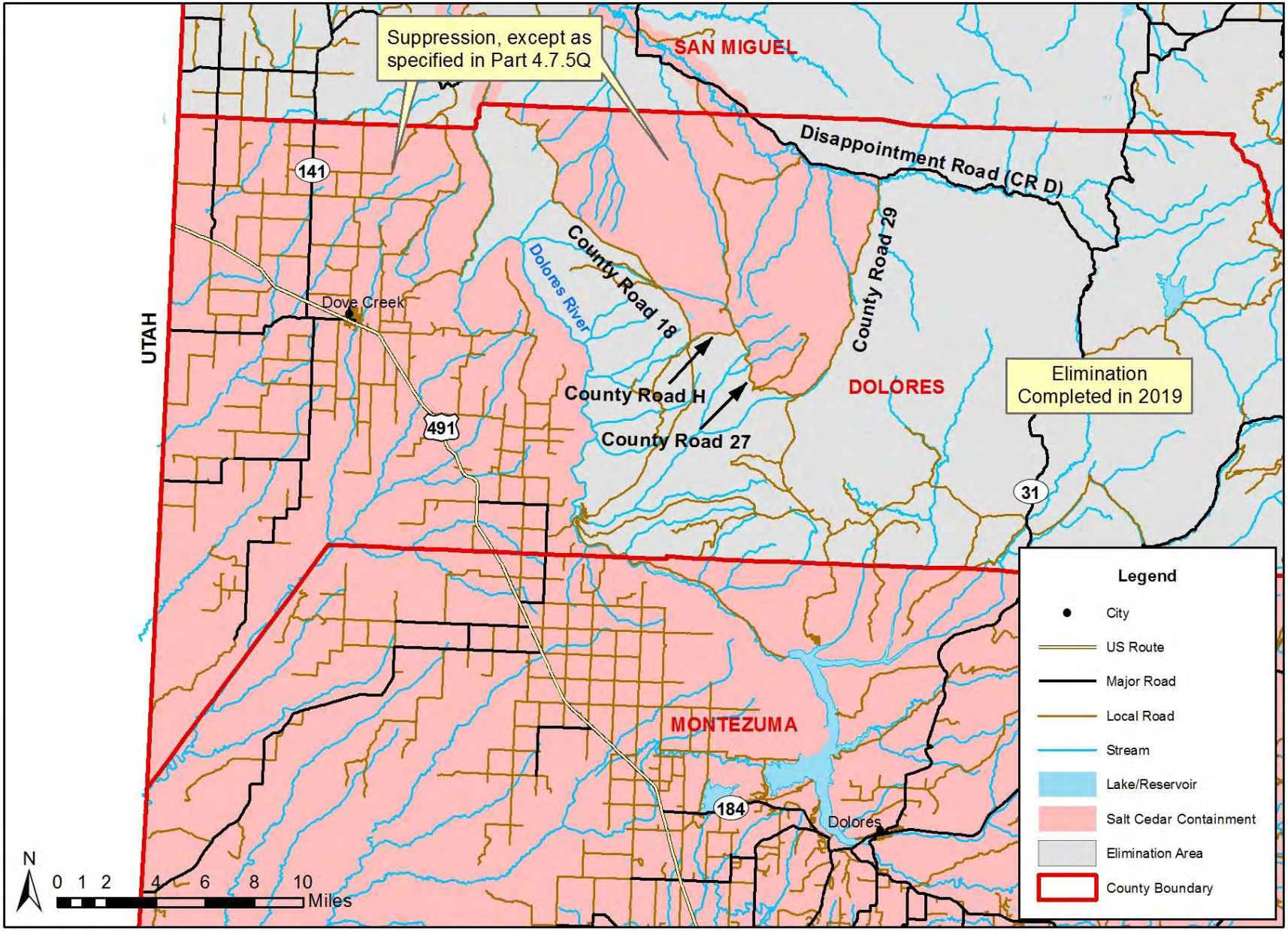

Salt Cedar *(Tamarix chinensis, T. parviflora, and T. ramosissima)*
Eagle County

Figure 4.05

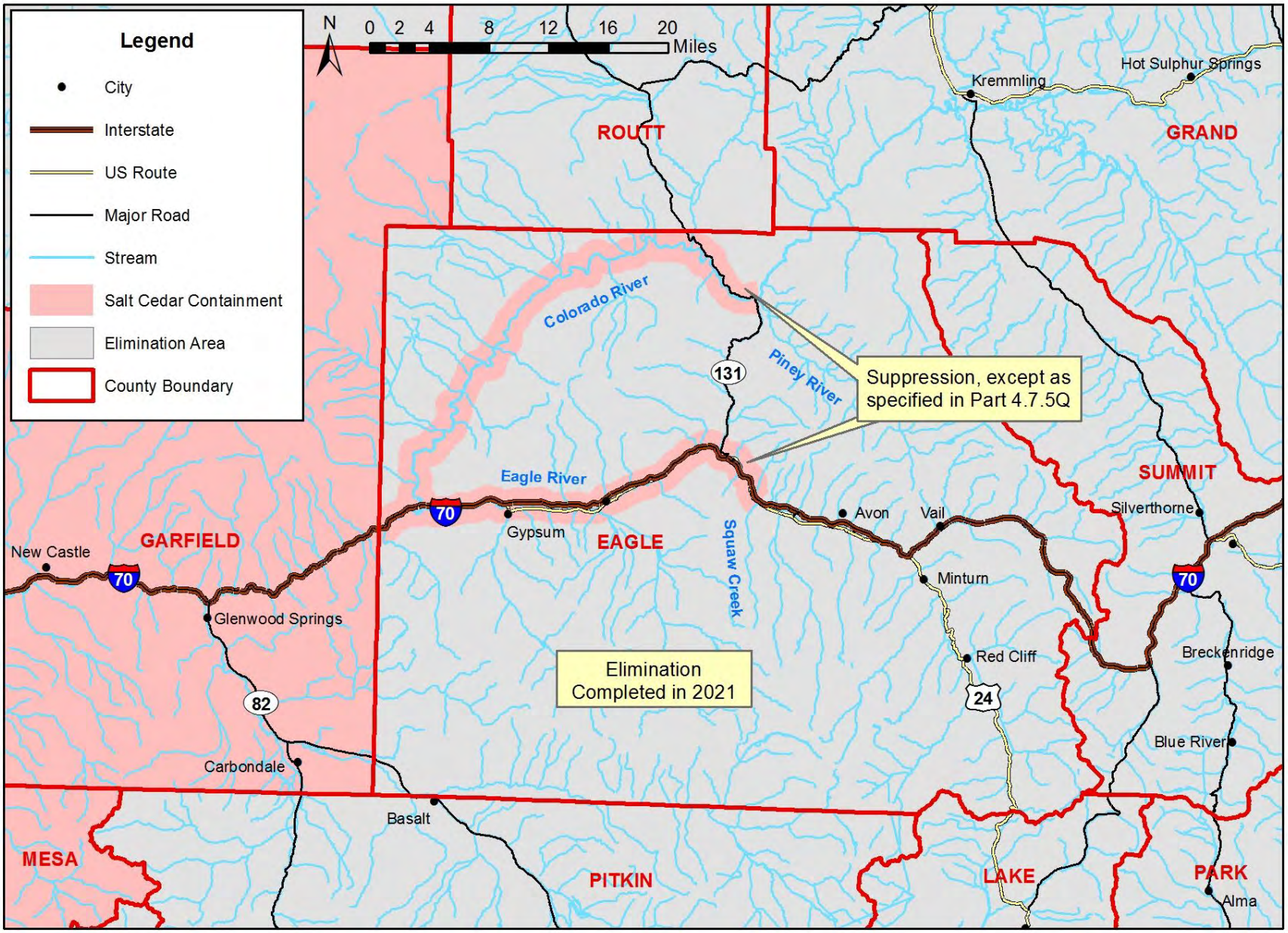

Salt Cedar *(Tamarix chinensis, T. parviflora, and T. ramosissima)*
El Paso County

Figure 4.06

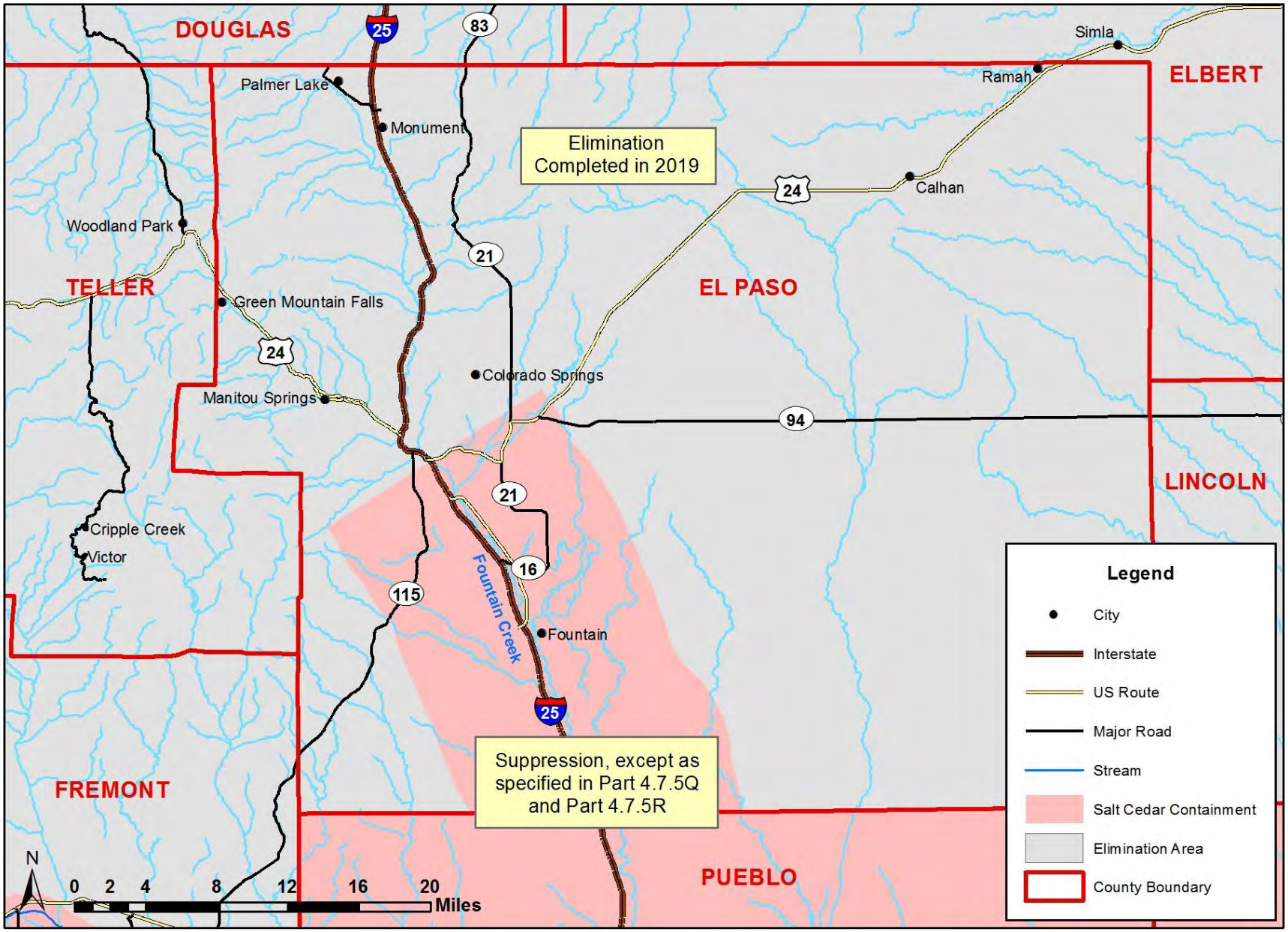

Salt Cedar *(Tamarix chinensis, T. parviflora, and T. ramosissima)*
Fremont County

Figure 4.07

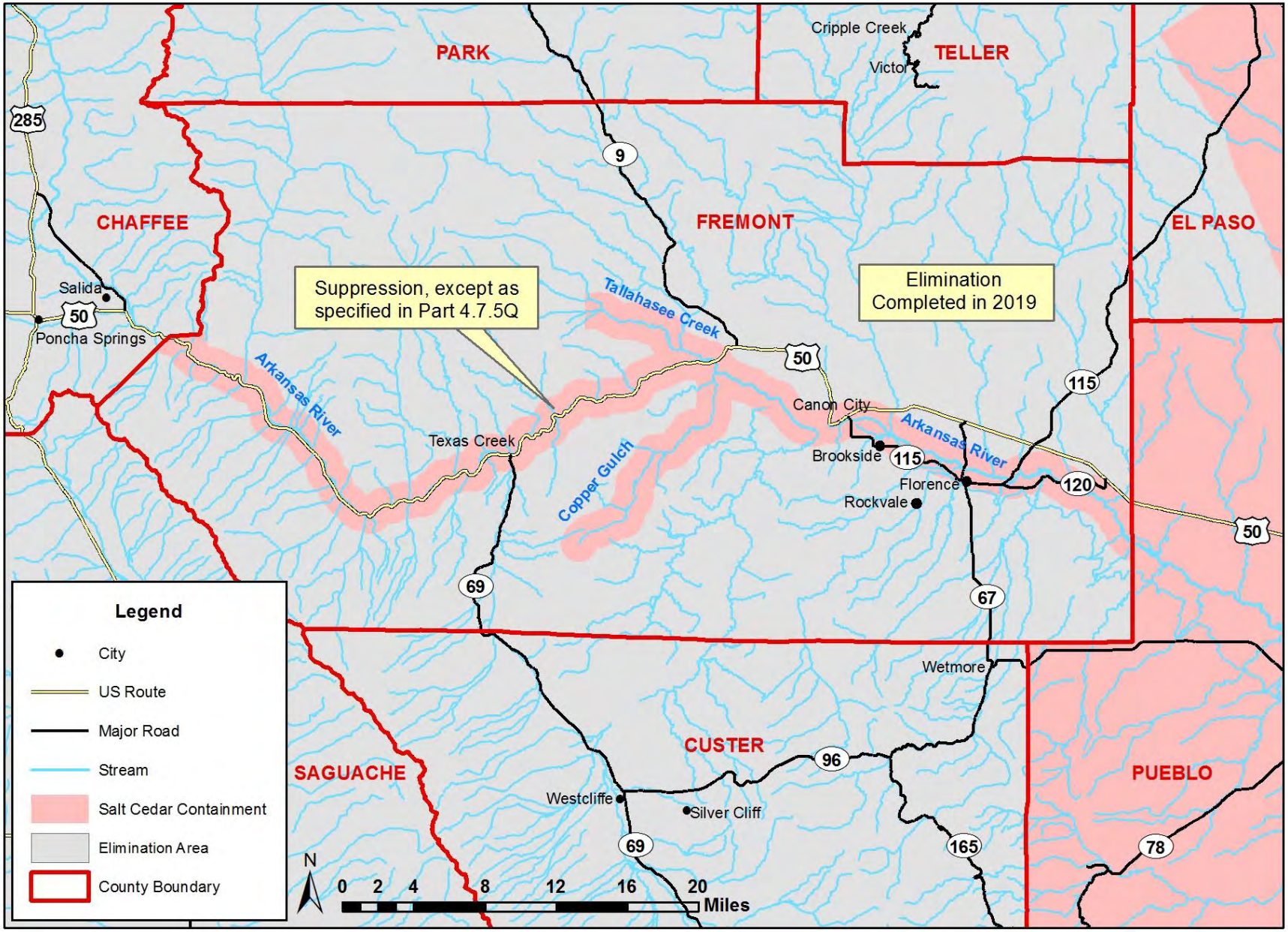

Salt cedar *(Tamarix chinensis, T. parviflora, and T. ramosissima)*
Huerfano County

Figure 4.08

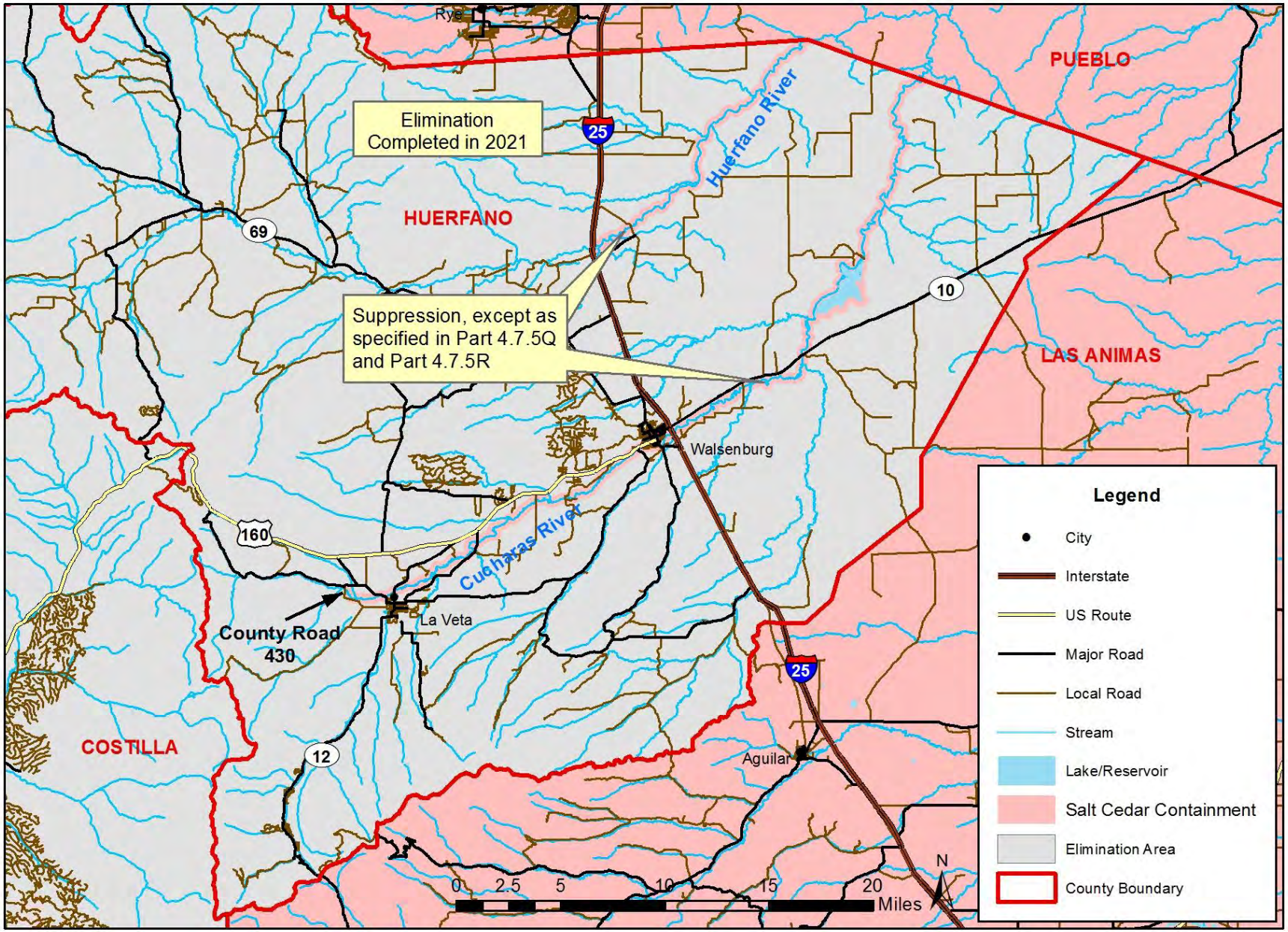

Salt cedar *(Tamarix chinensis, T. parviflora, and T. ramosissima)*
La Plata County

Figure 4.09

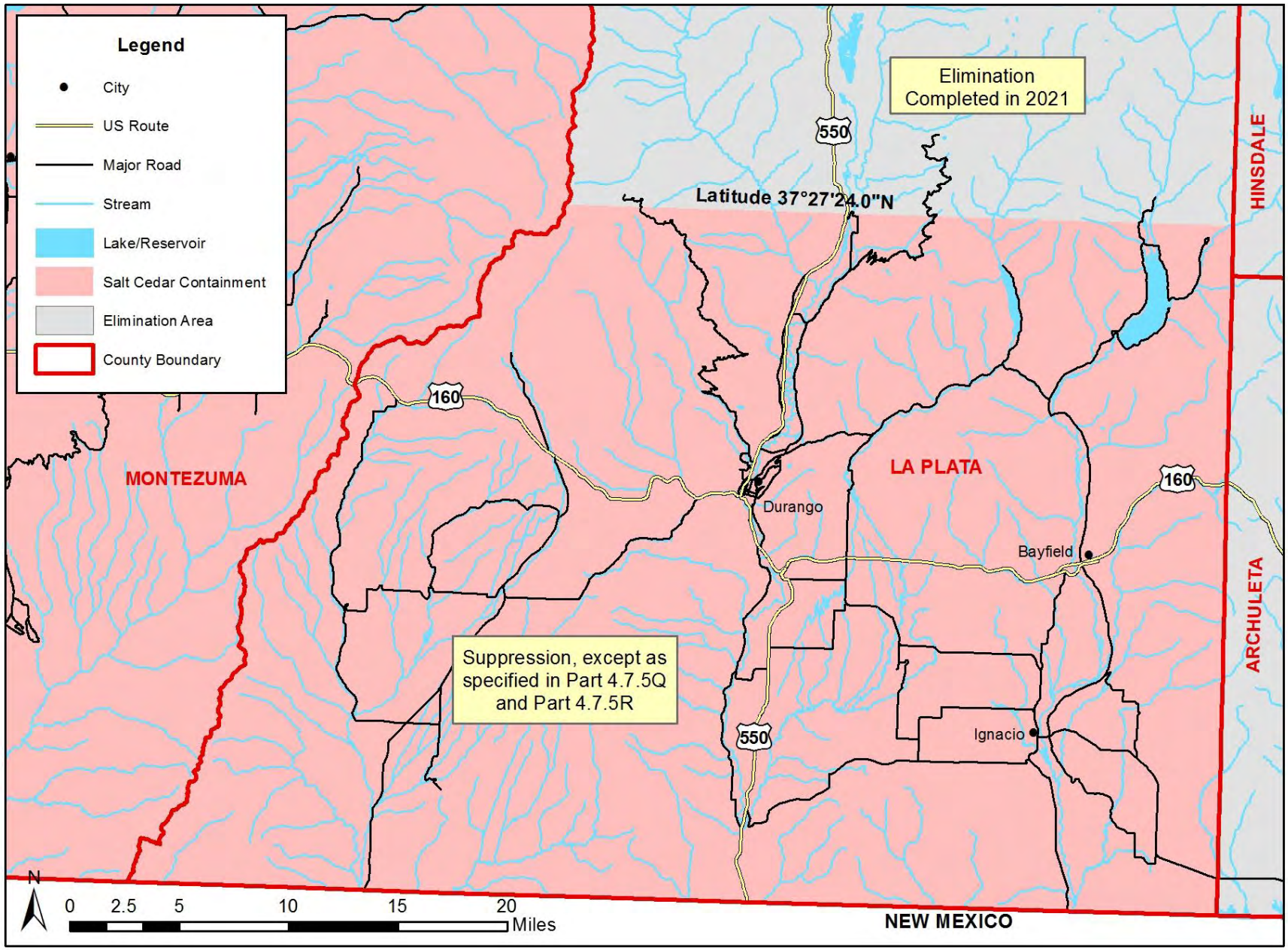

Salt cedar *(Tamarix chinensis, T. parviflora, and T. ramosissima)*
Morgan County

Figure 4.10

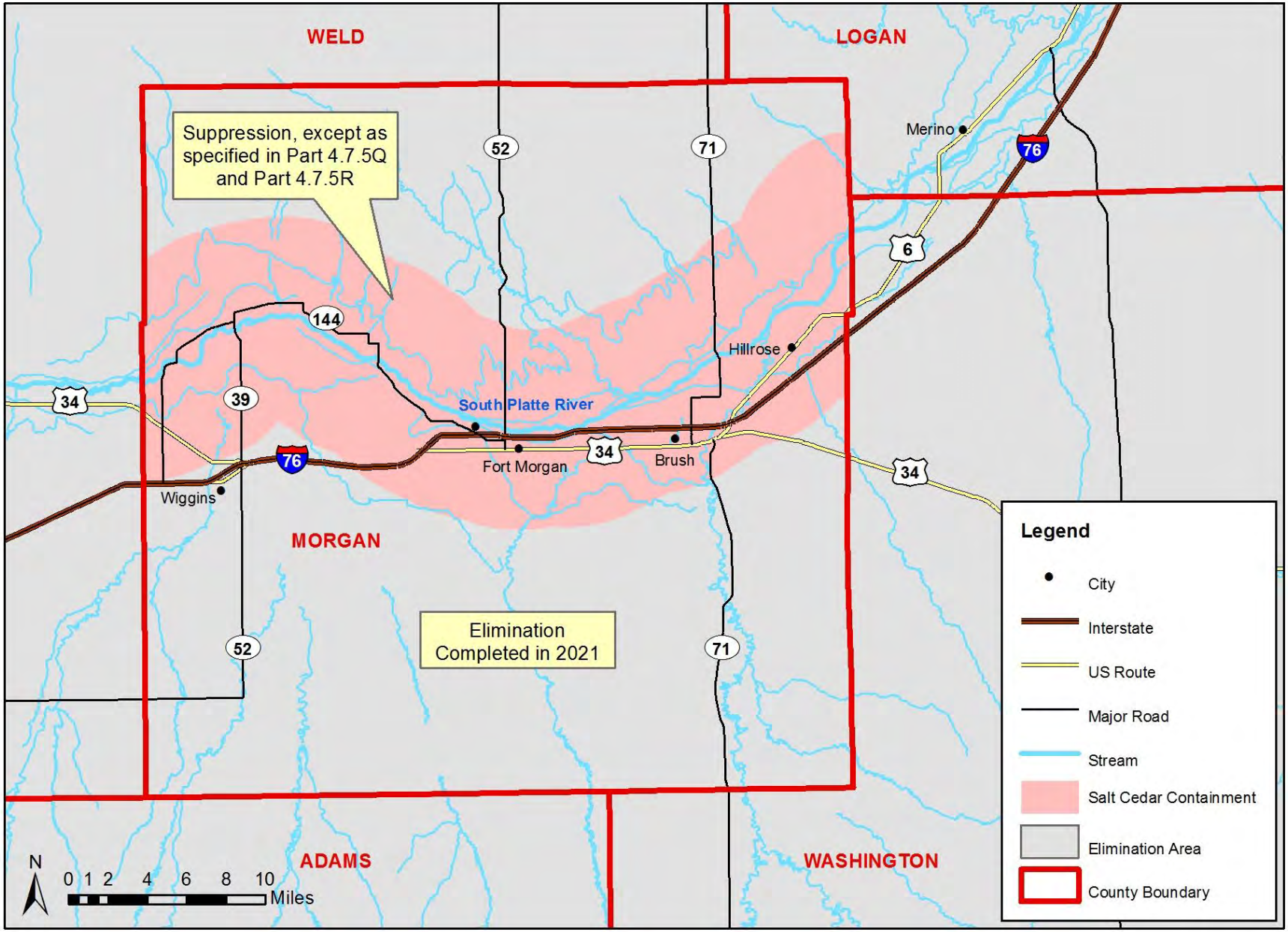

Salt cedar *(Tamarix chinensis, T. parviflora, and T. ramosissima)*
Rio Blanco County

Figure 4.11

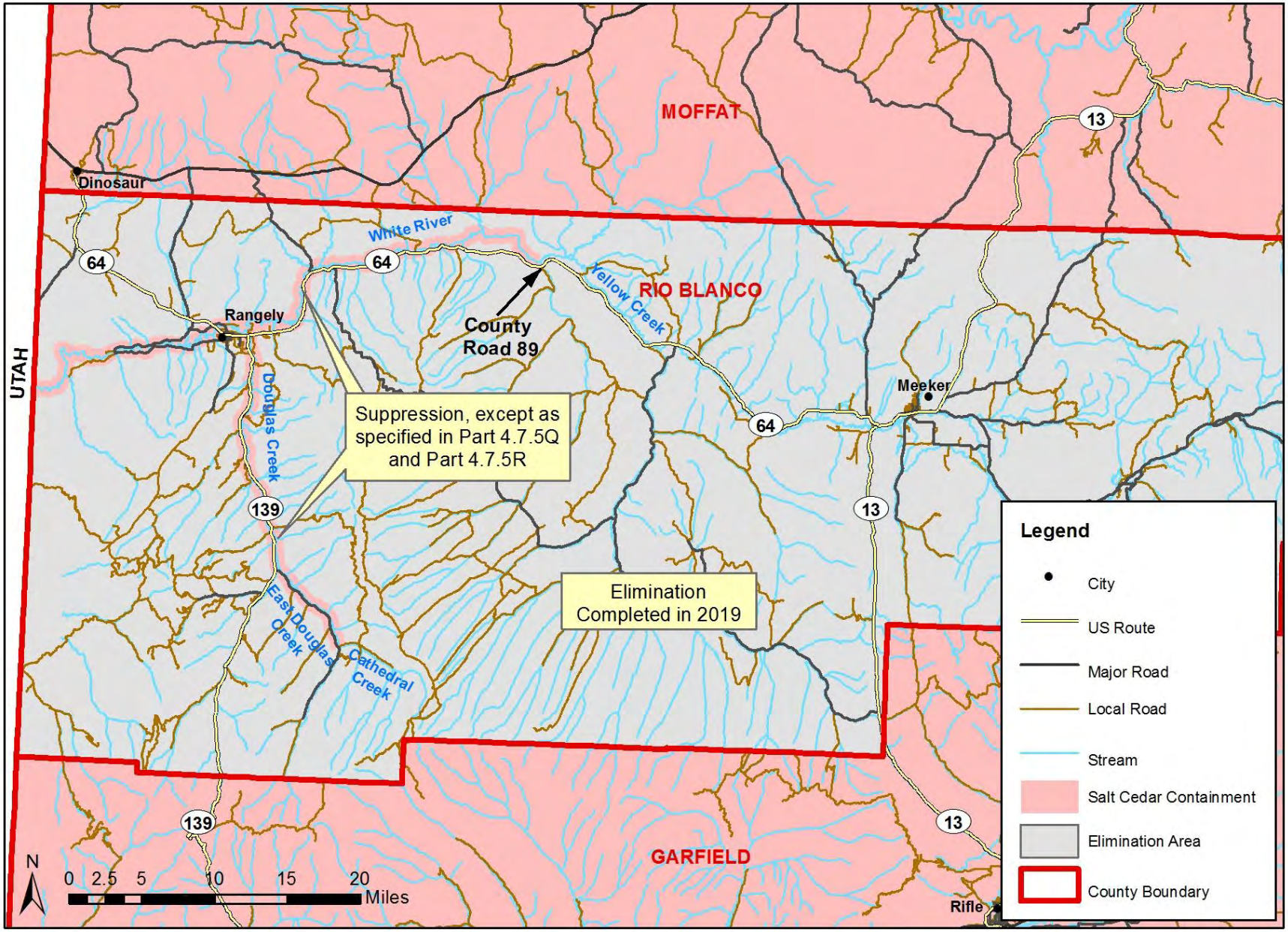

Salt cedar *(Tamarix chinensis, T. parviflora, and T. ramosissima)*
San Miguel County

Figure 4.12

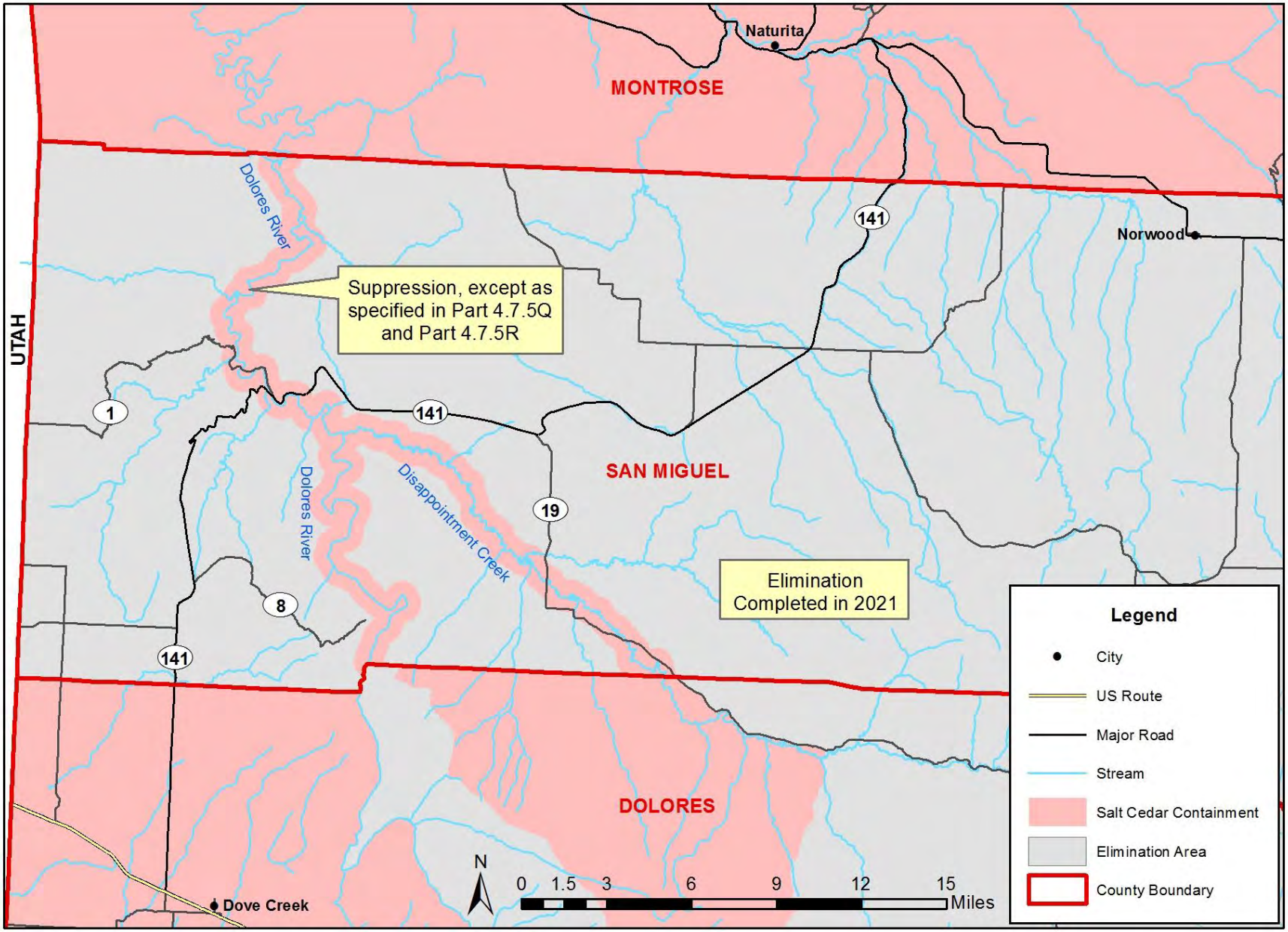

Salt cedar *(Tamarix chinensis, T. parviflora, and T. ramosissima)*
Yuma County

Figure 4.13

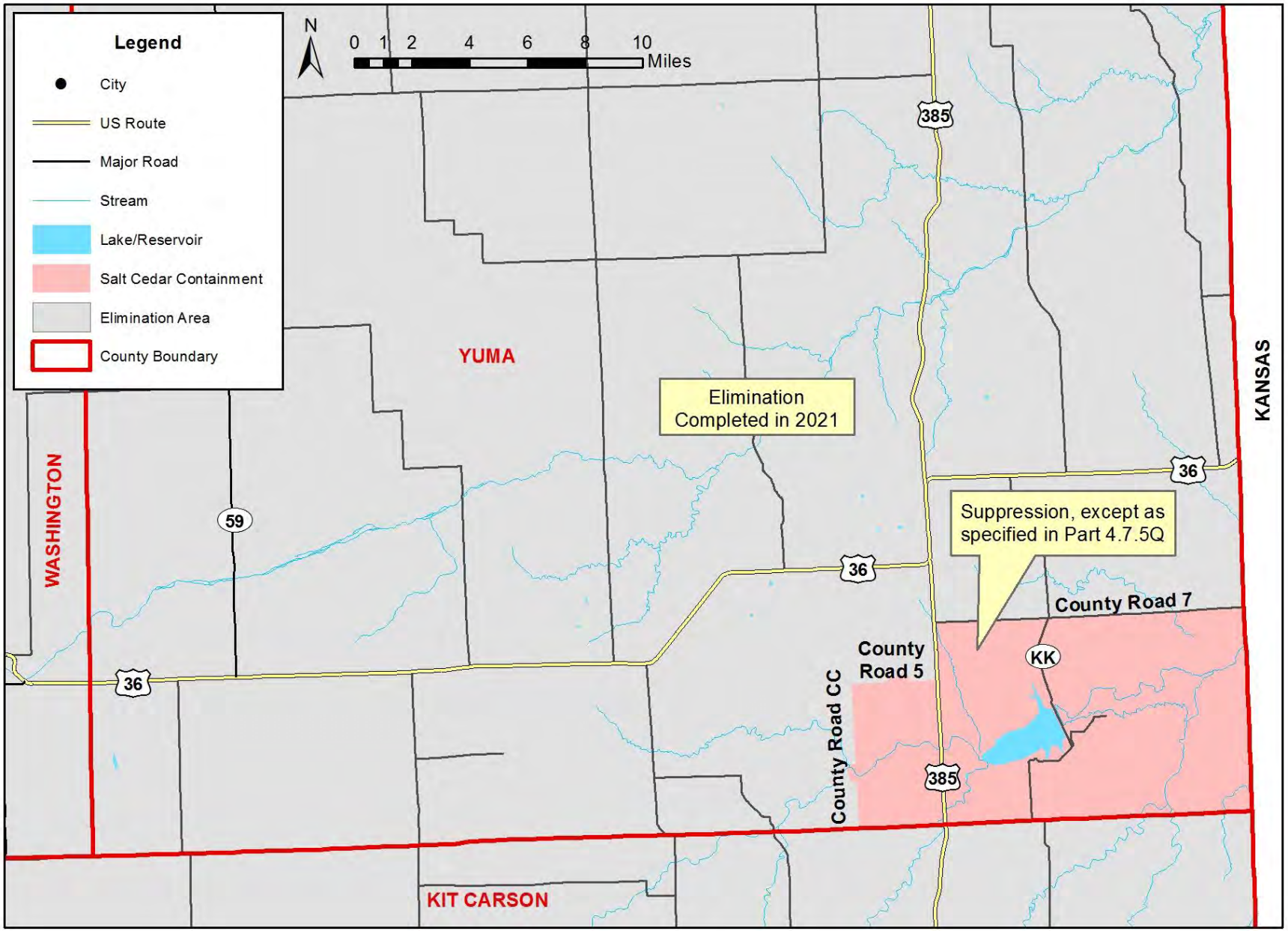

Black henbane *(Hyoscyamus niger)*

Figure 5.01

Rio Blanco County

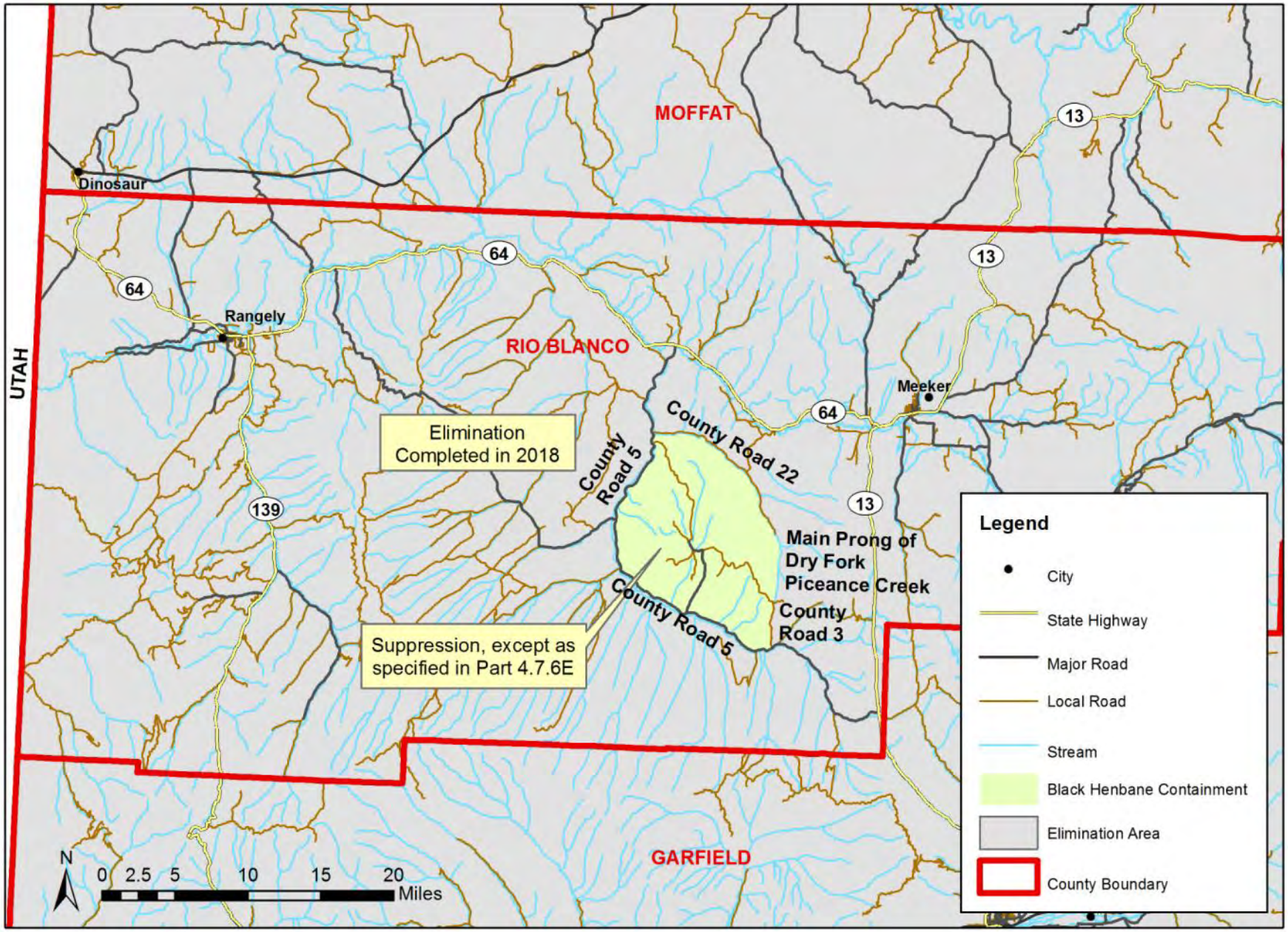

Black henbane *(Hyoscyamus niger)*

Figure 5.02

Saguache County

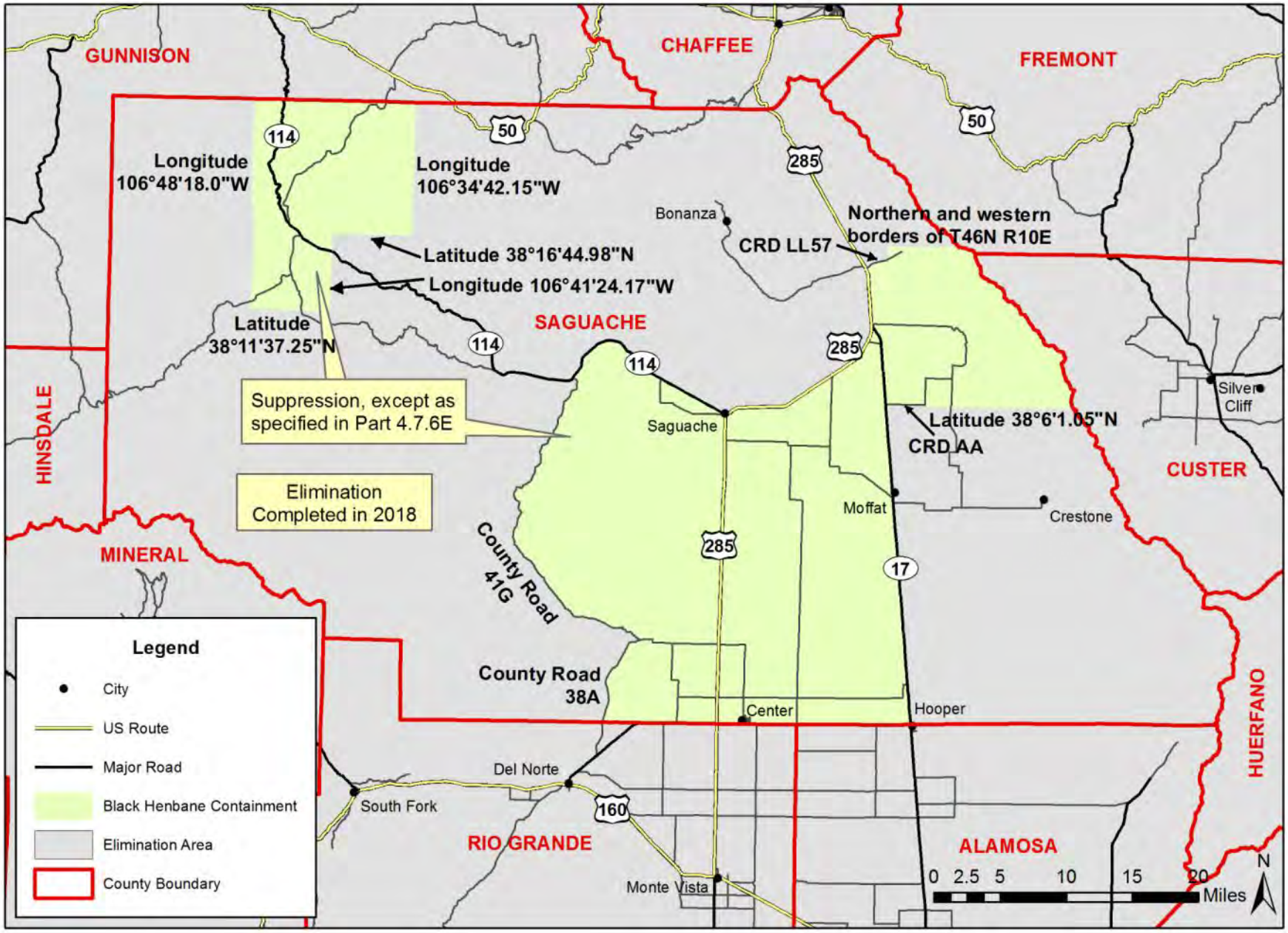

Diffuse Knapweed *(Centaurea diffusa)*

Adams County

Figure 6.01

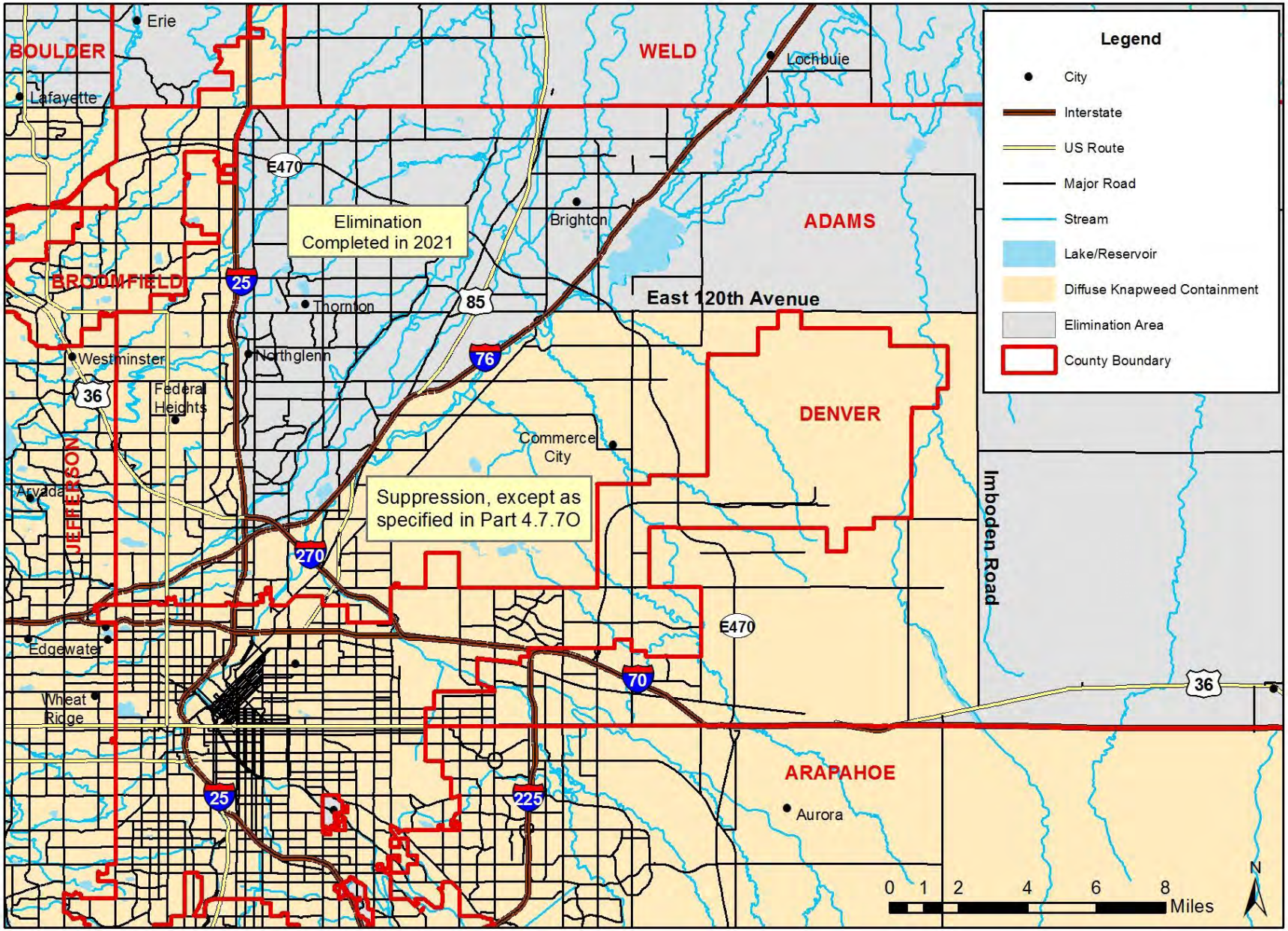

Diffuse Knapweed *(Centaurea diffusa)*
Arapahoe County

Figure 6.02

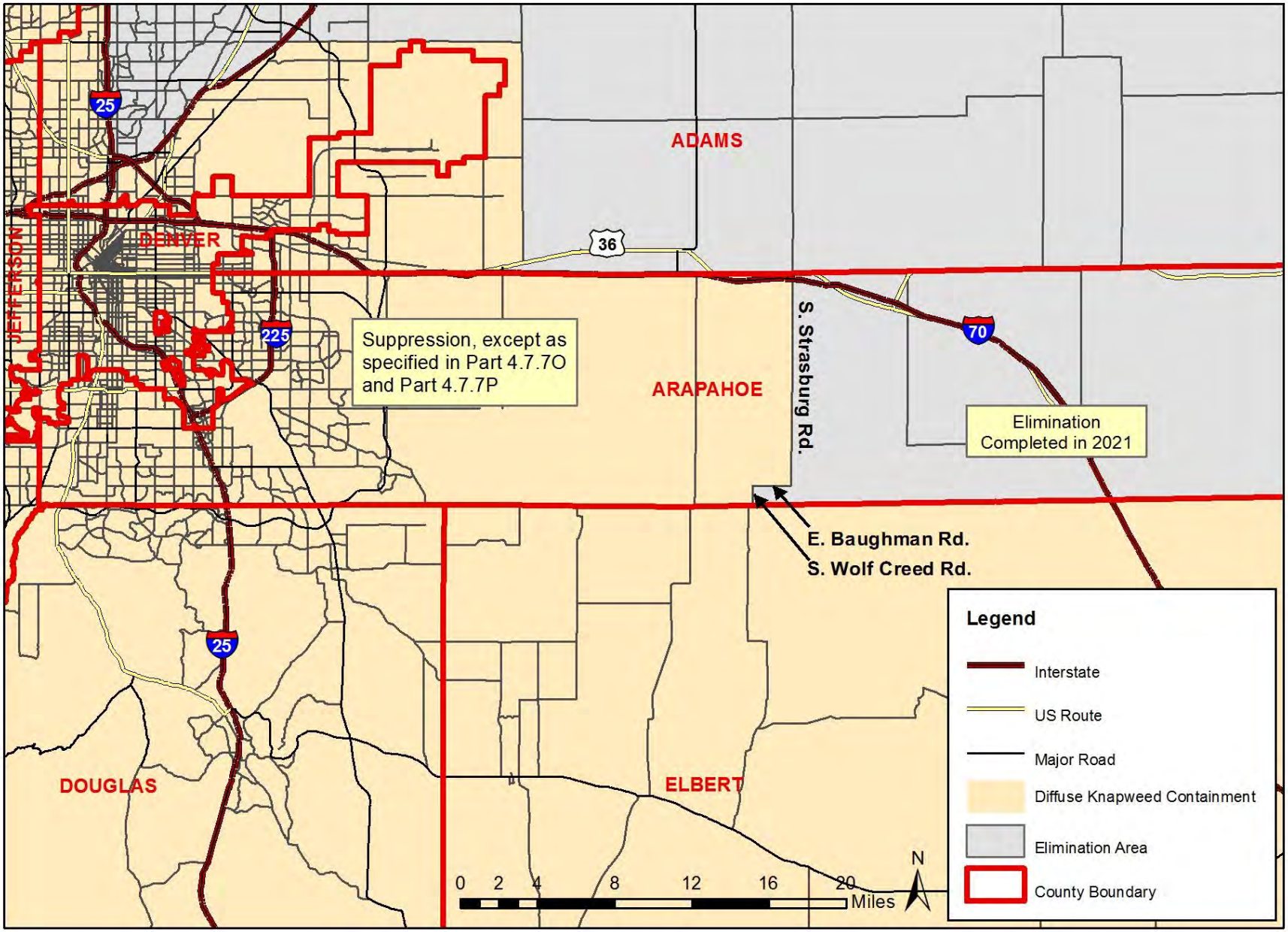

Diffuse Knapweed *(Centaurea diffusa)*
Boulder County

Figure 6.03

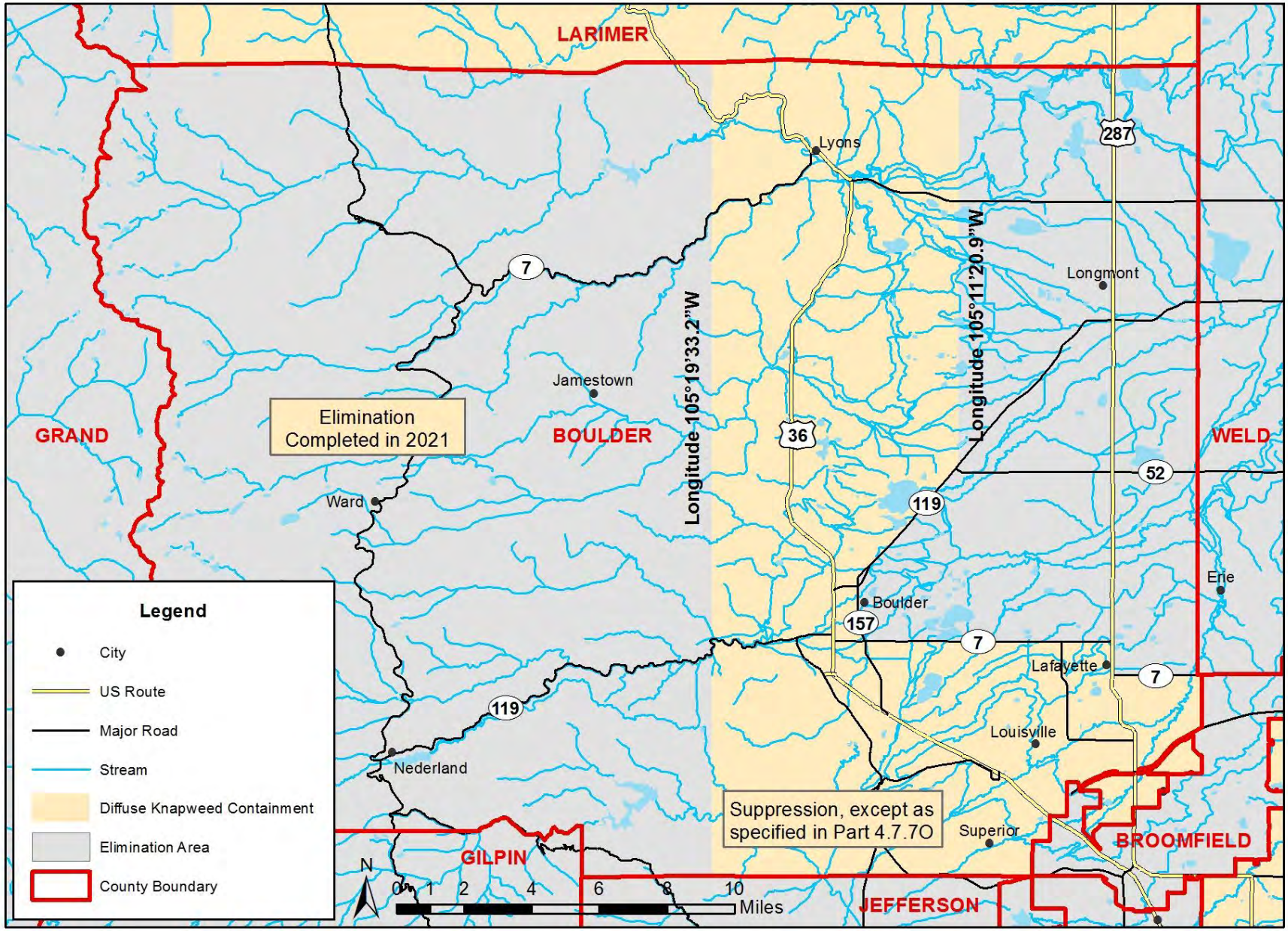

Diffuse Knapweed *(Centaurea diffusa)*
Huerfano County

Figure 6.04

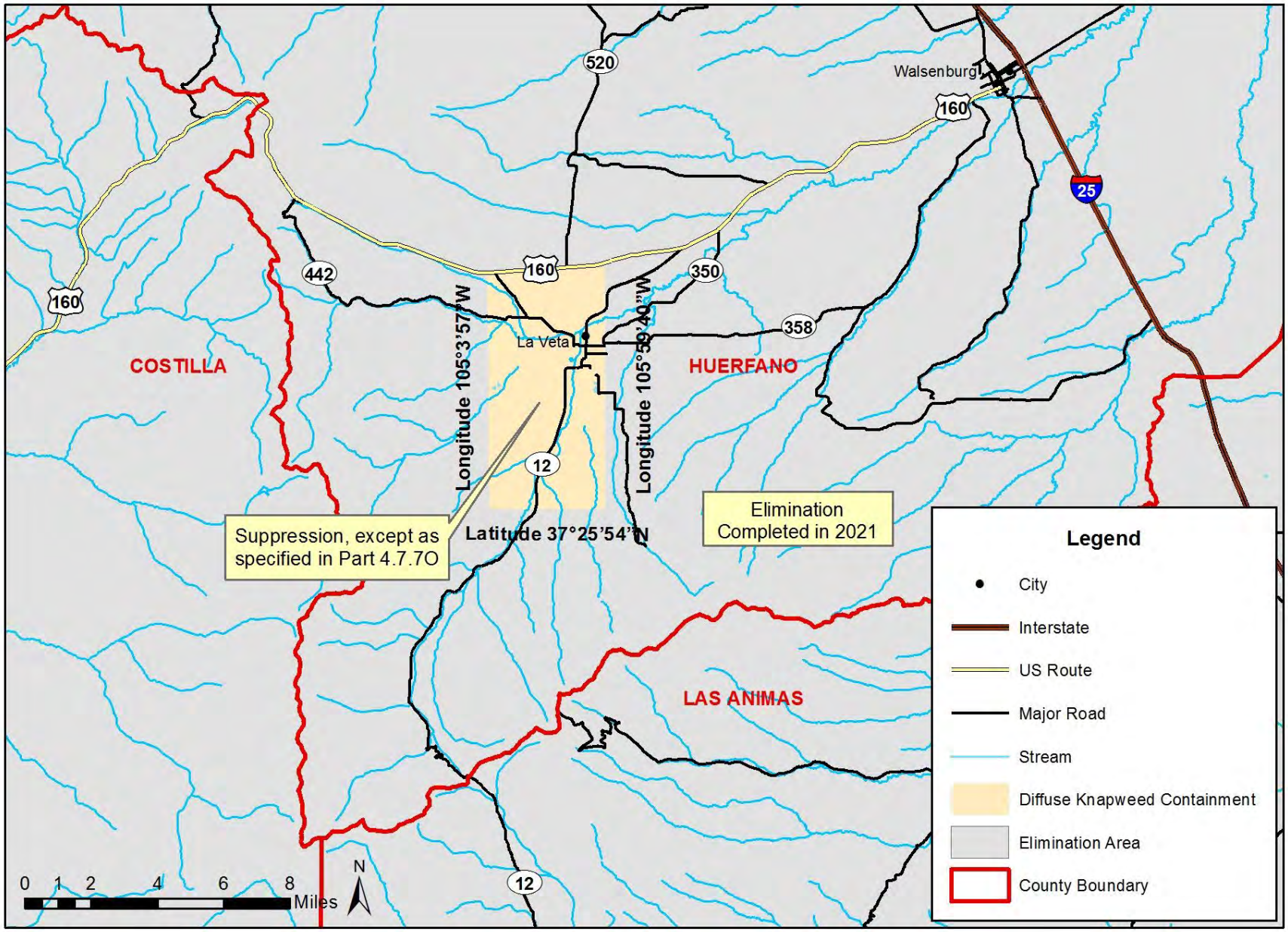

Diffuse Knapweed *(Centaurea diffusa)*
Larimer County

Figure 6.05

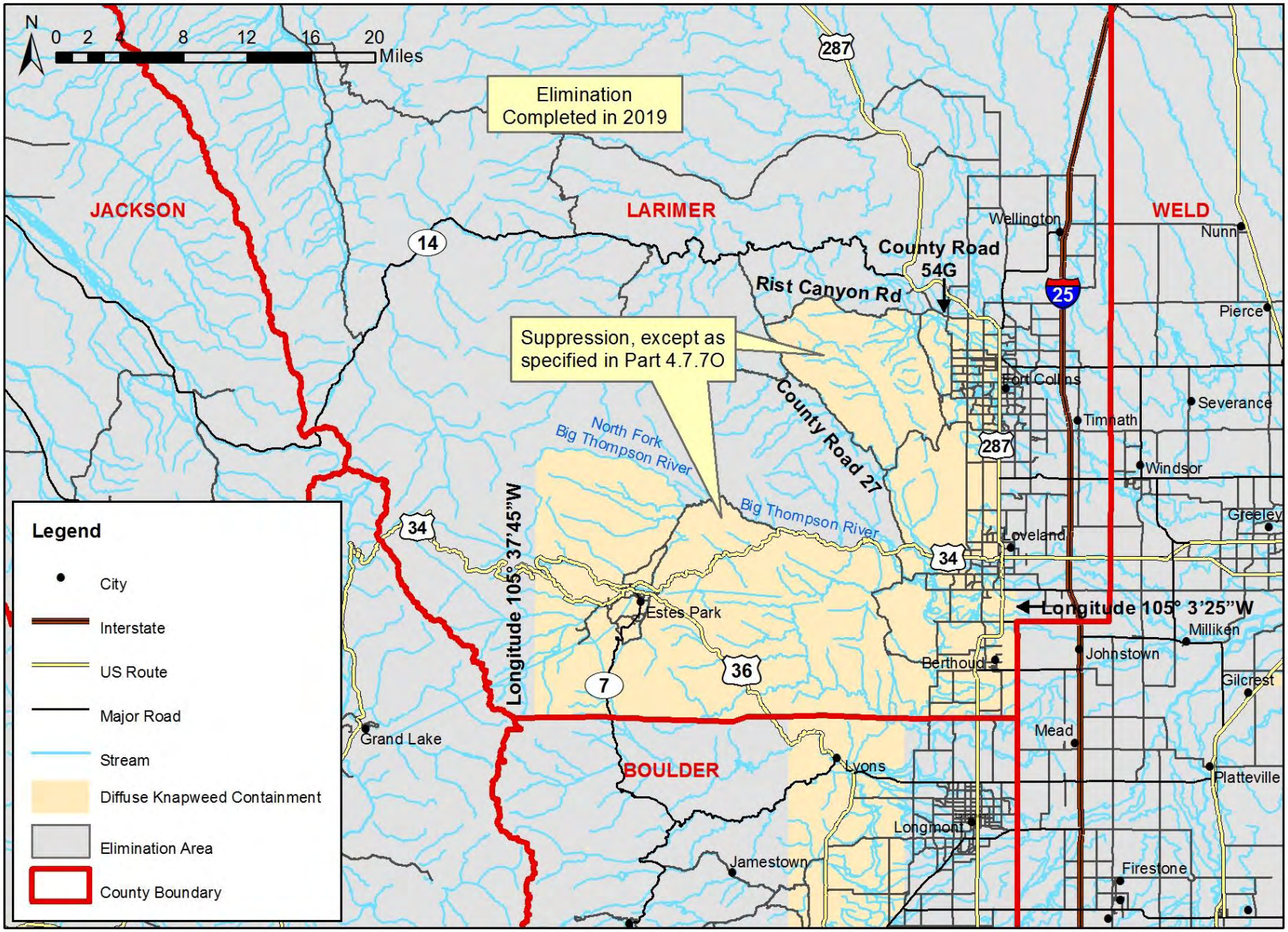

Diffuse Knapweed *(Centaurea diffusa)*
Montezuma County

Figure 6.06

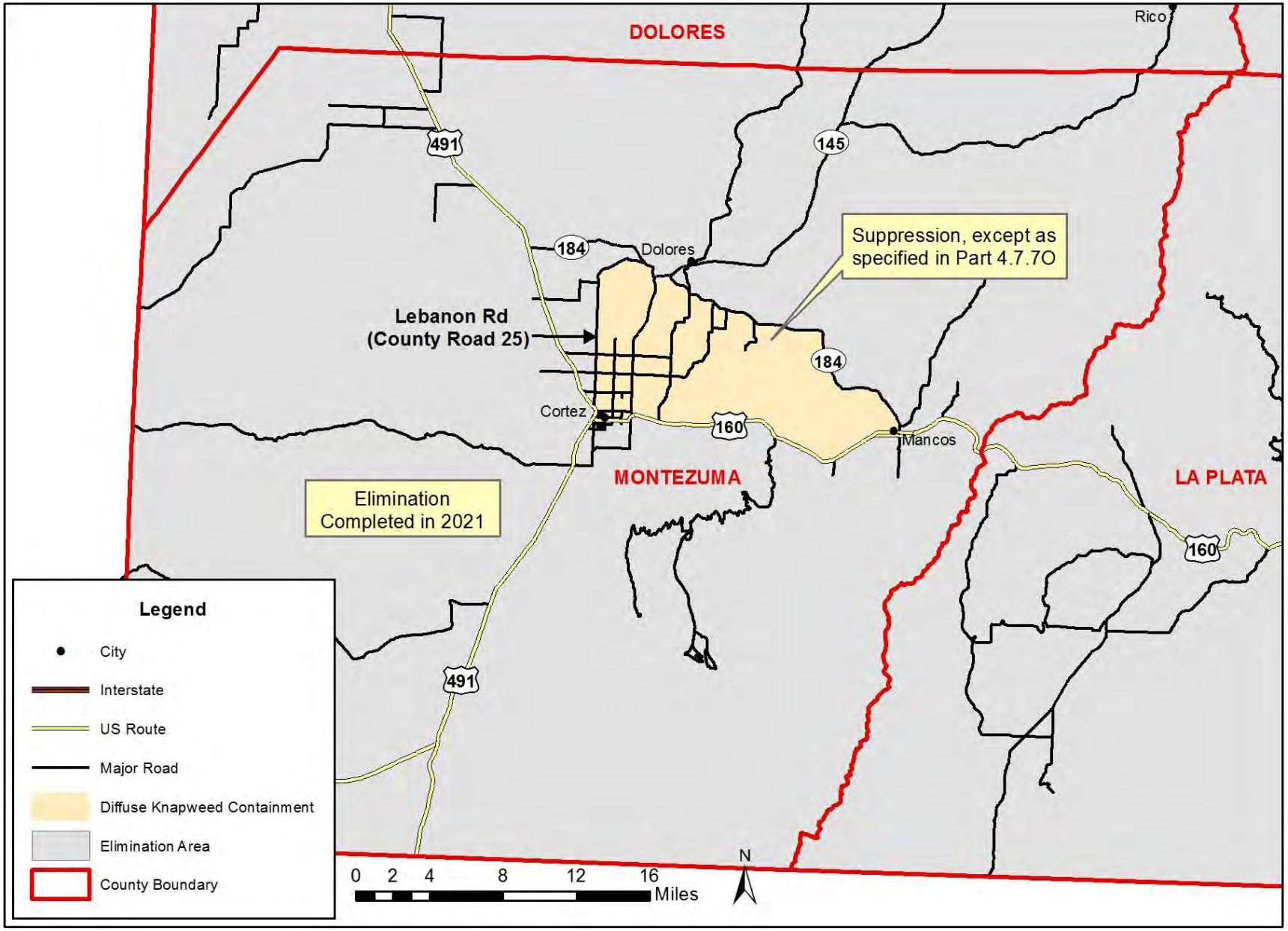

Diffuse Knapweed *(Centaurea diffusa)*
Morgan County

Figure 6.07

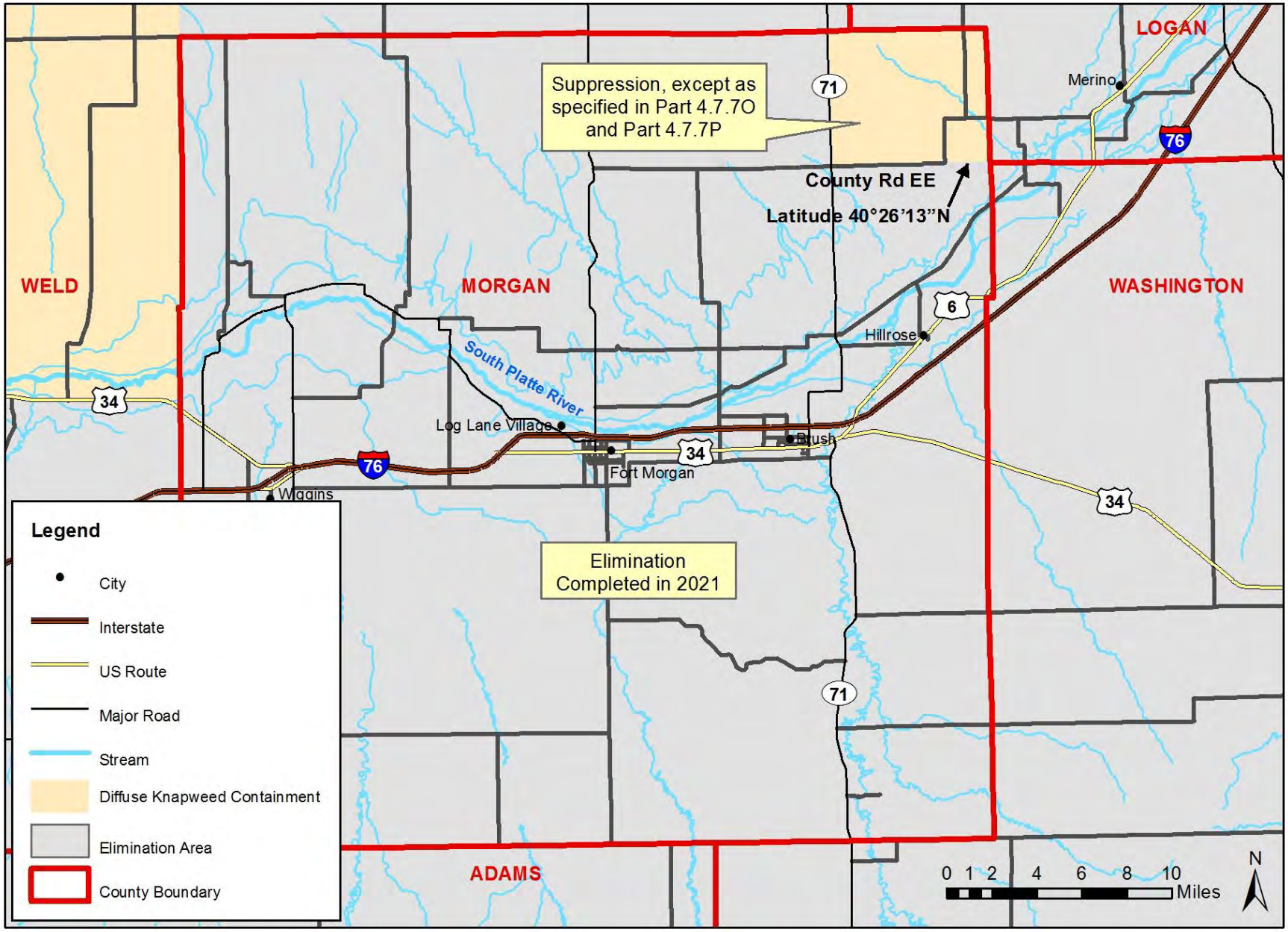

Diffuse Knapweed *(Centaurea diffusa)*
Ouray County

Figure 6.08

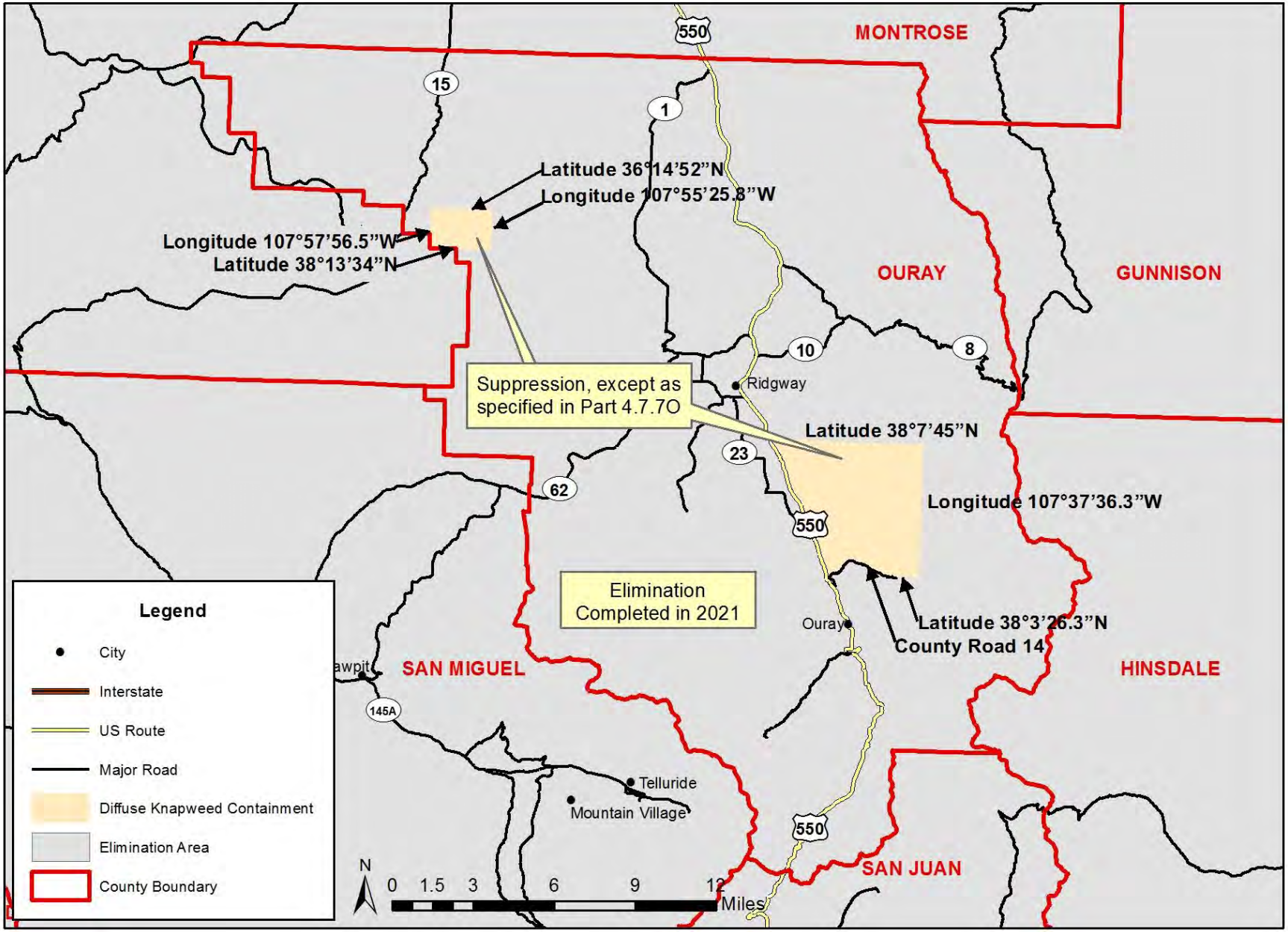

Diffuse Knapweed *(Centaurea diffusa)*

Pueblo County

Figure 6.09

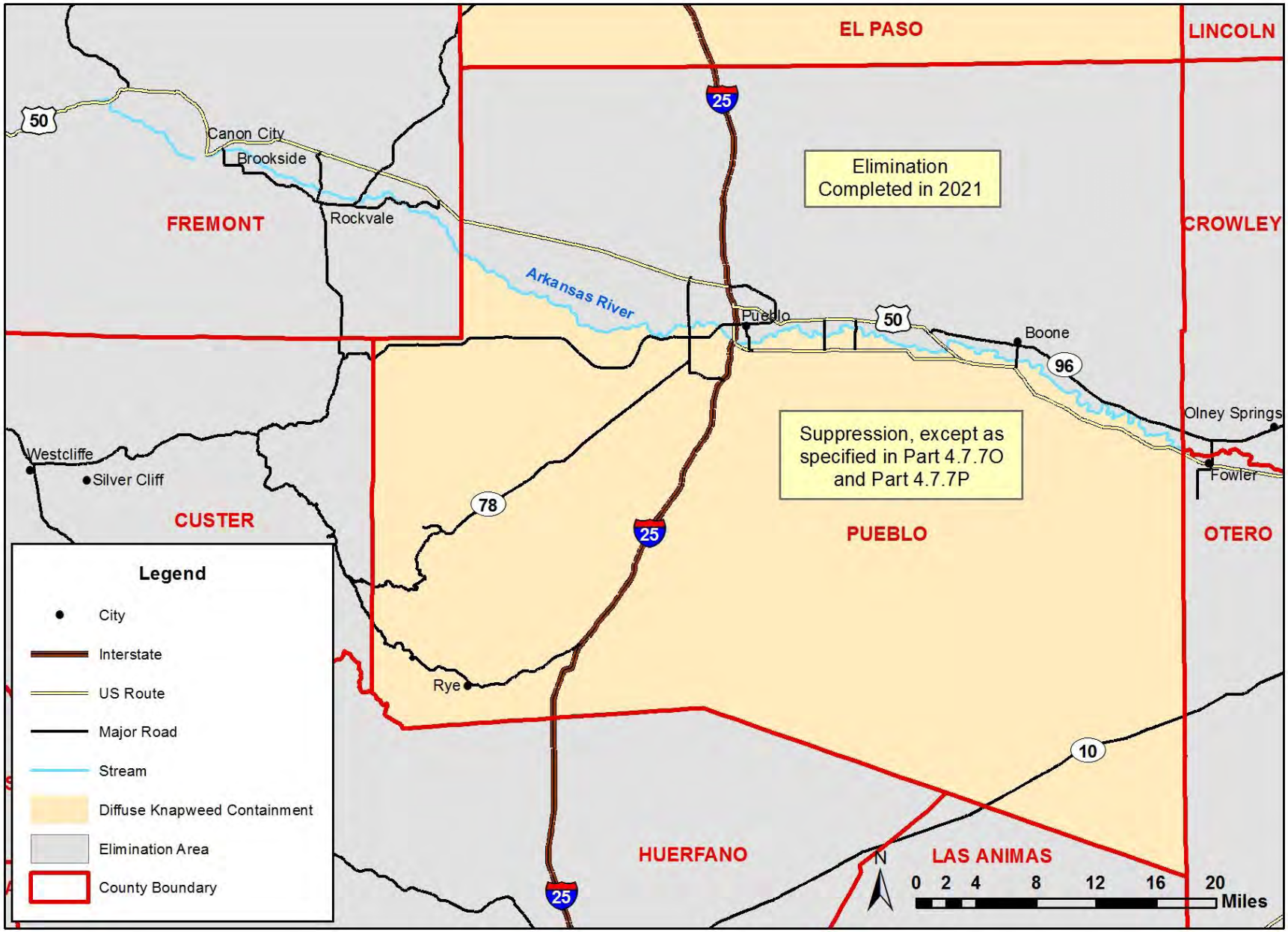

Diffuse Knapweed *(Centaurea diffusa)*
Summit County

Figure 6.10

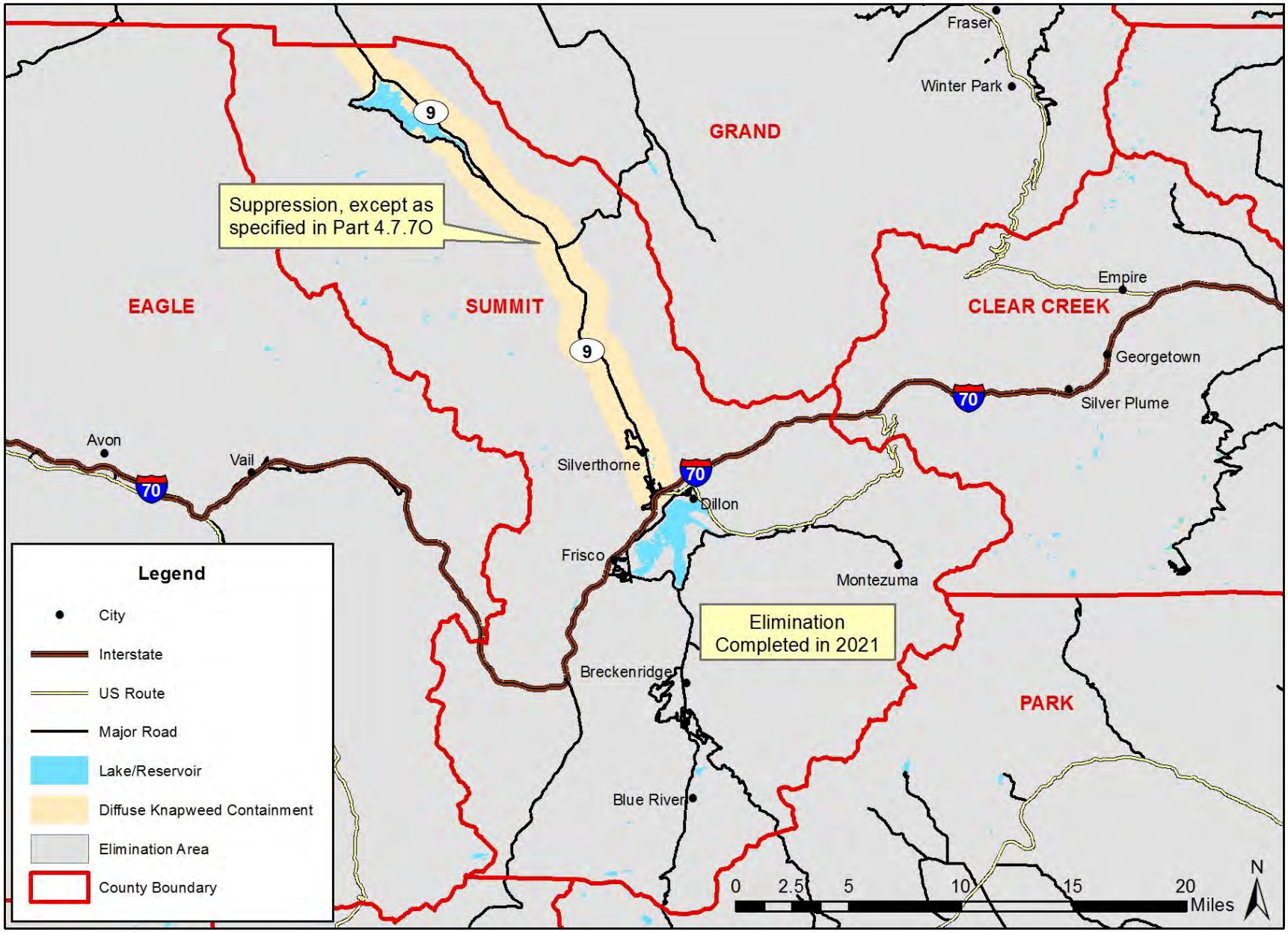

Diffuse Knapweed *(Centaurea diffusa)*

Weld County

Figure 6.11

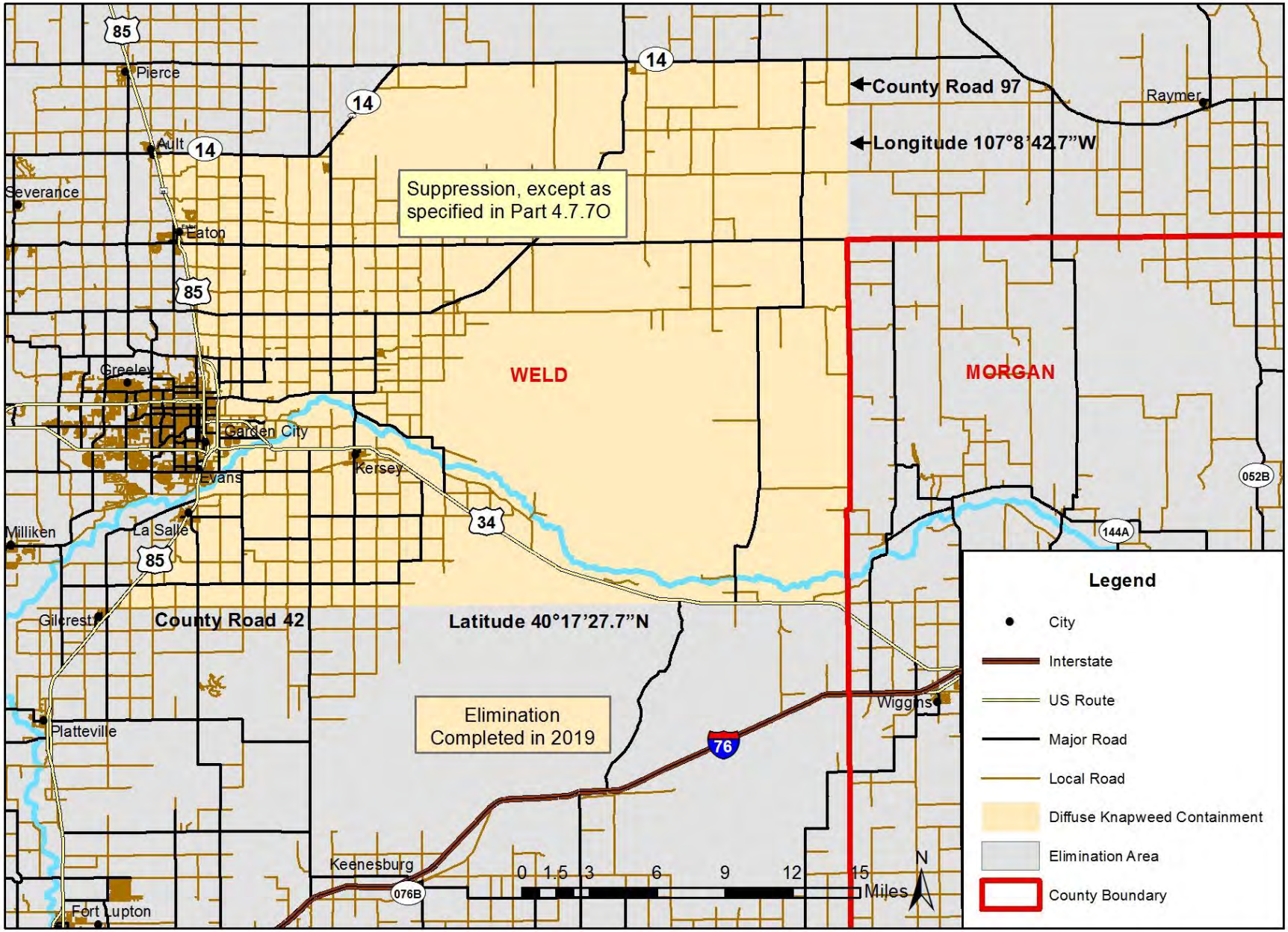

Oxeye daisy *(Leucanthemum vulgare)*

Figure 7.01

Archuleta County

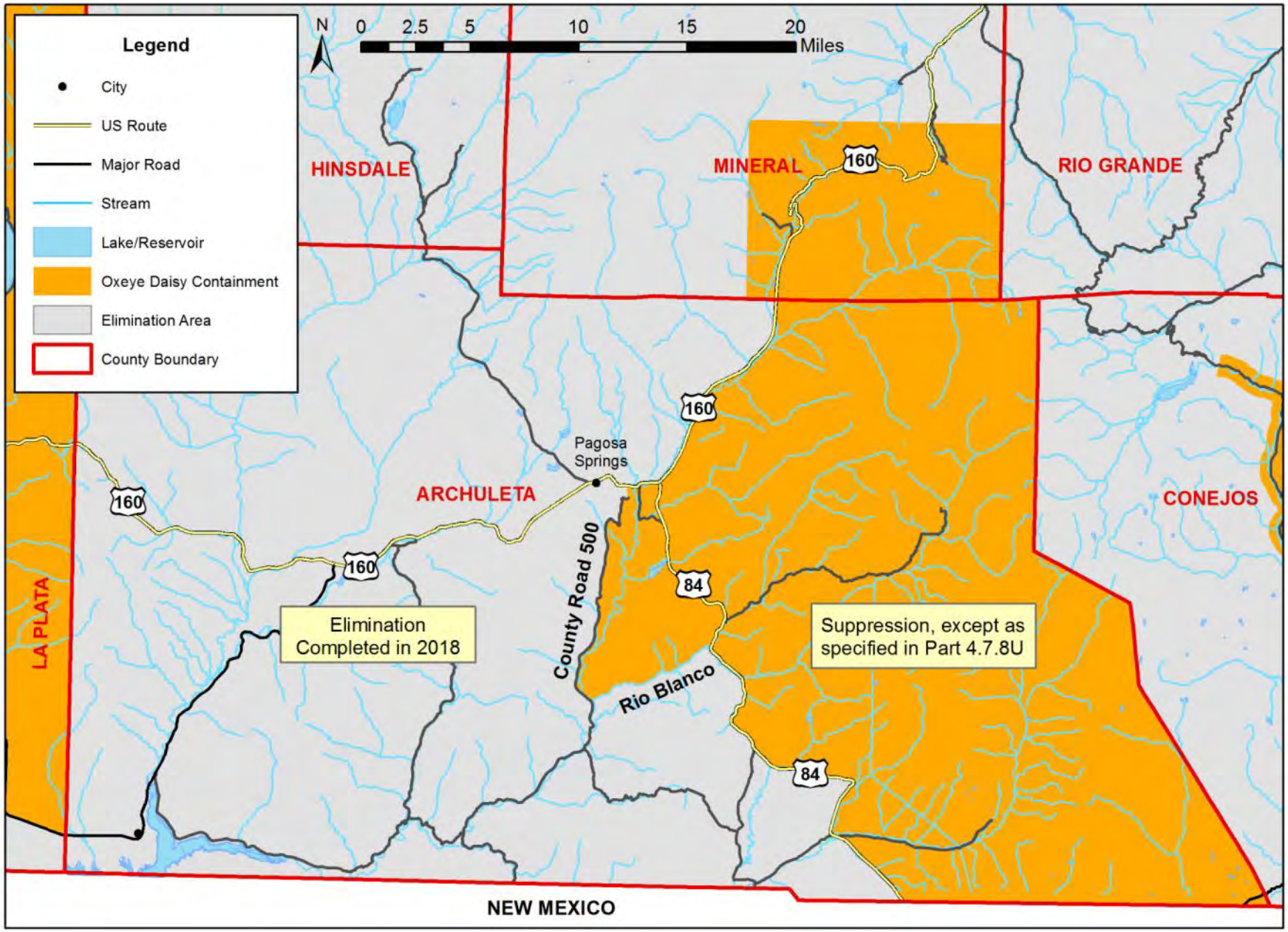

Oxeye daisy *(Leucanthemum vulgare)*

Figure 7.02

Boulder County

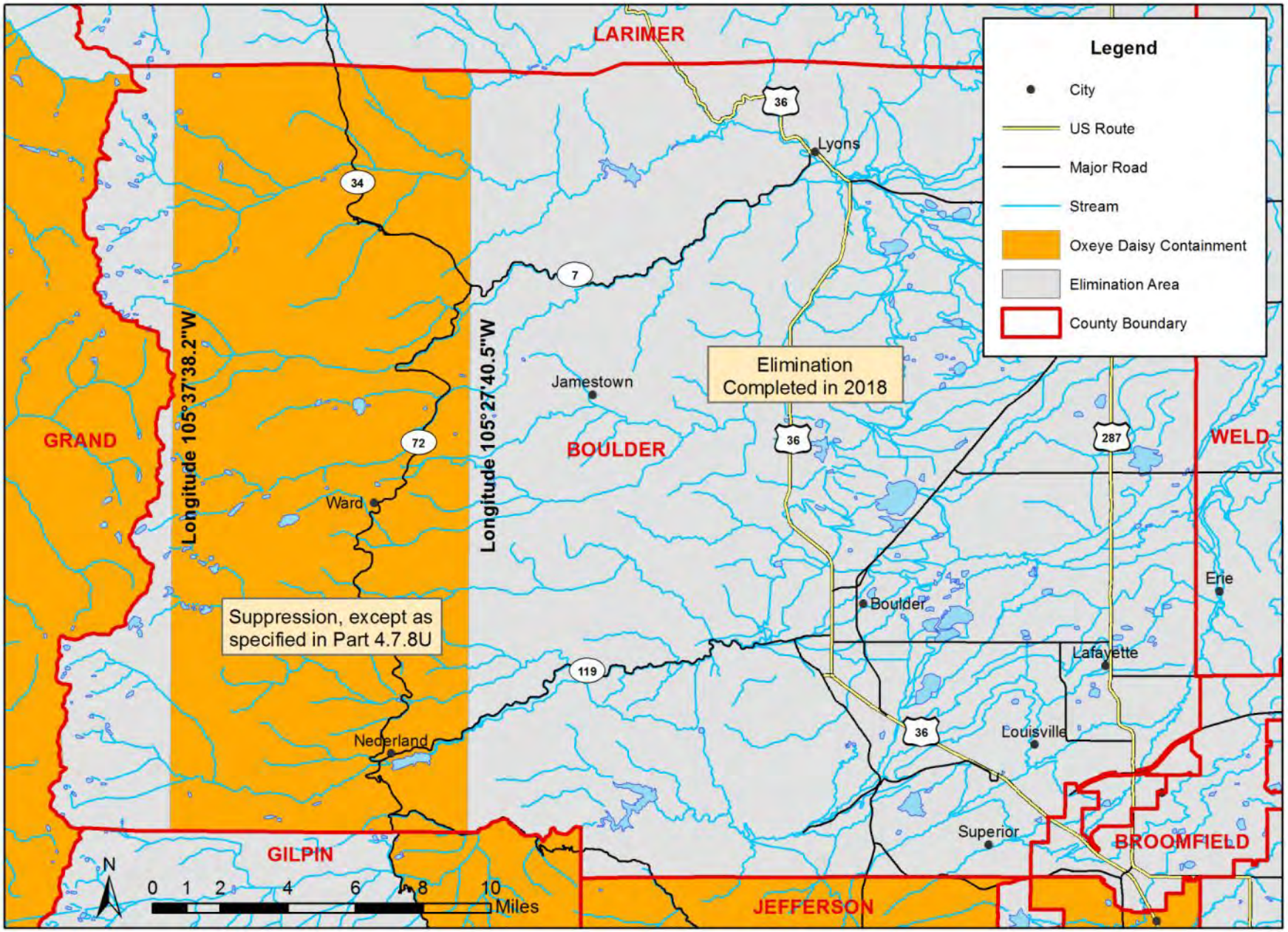

Oxeye daisy *(Leucanthemum vulgare)*

Figure 7.03

Conejos County

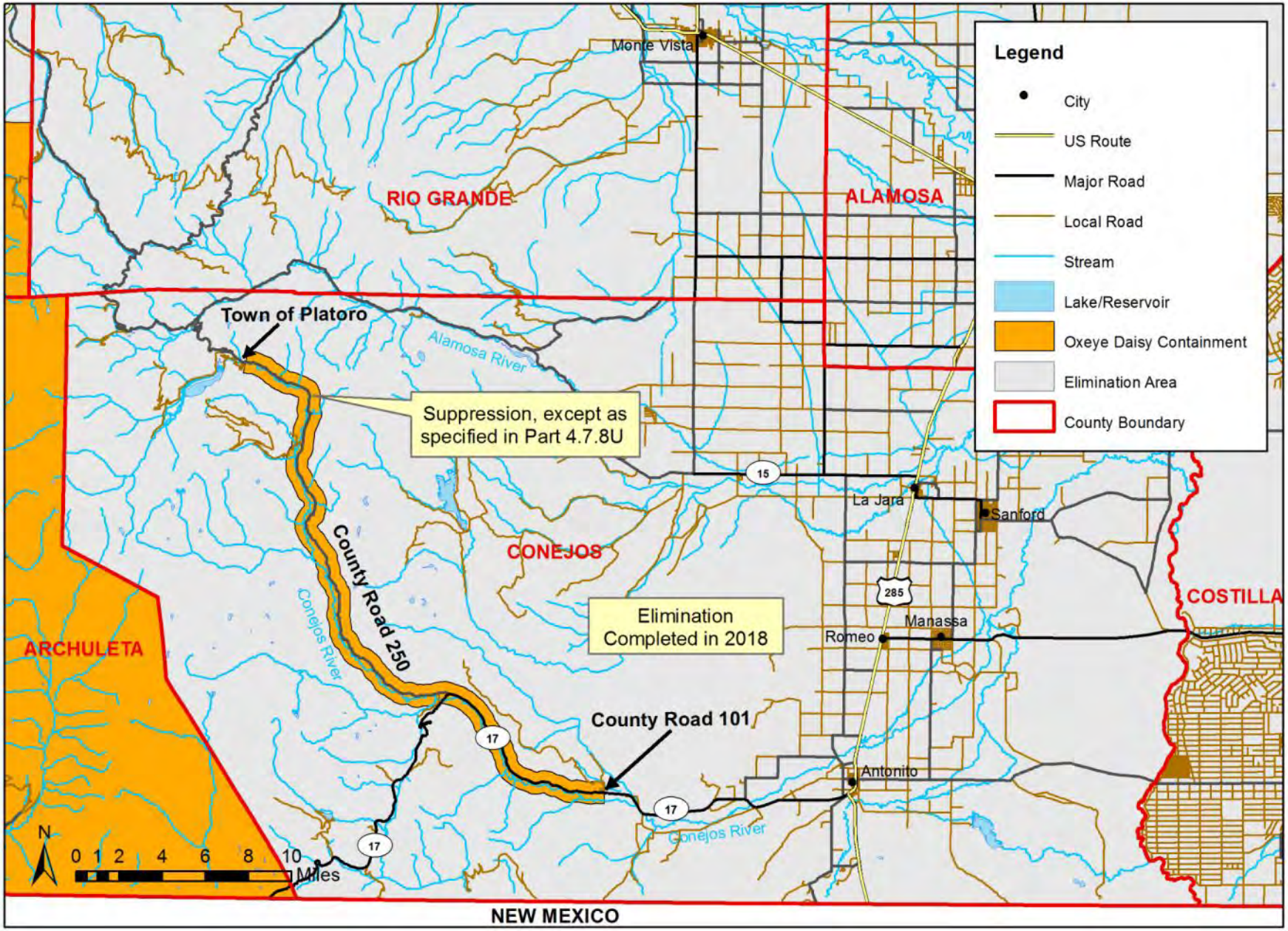

Oxeye daisy *(Leucanthemum vulgare)*

Figure 7.04

Delta County

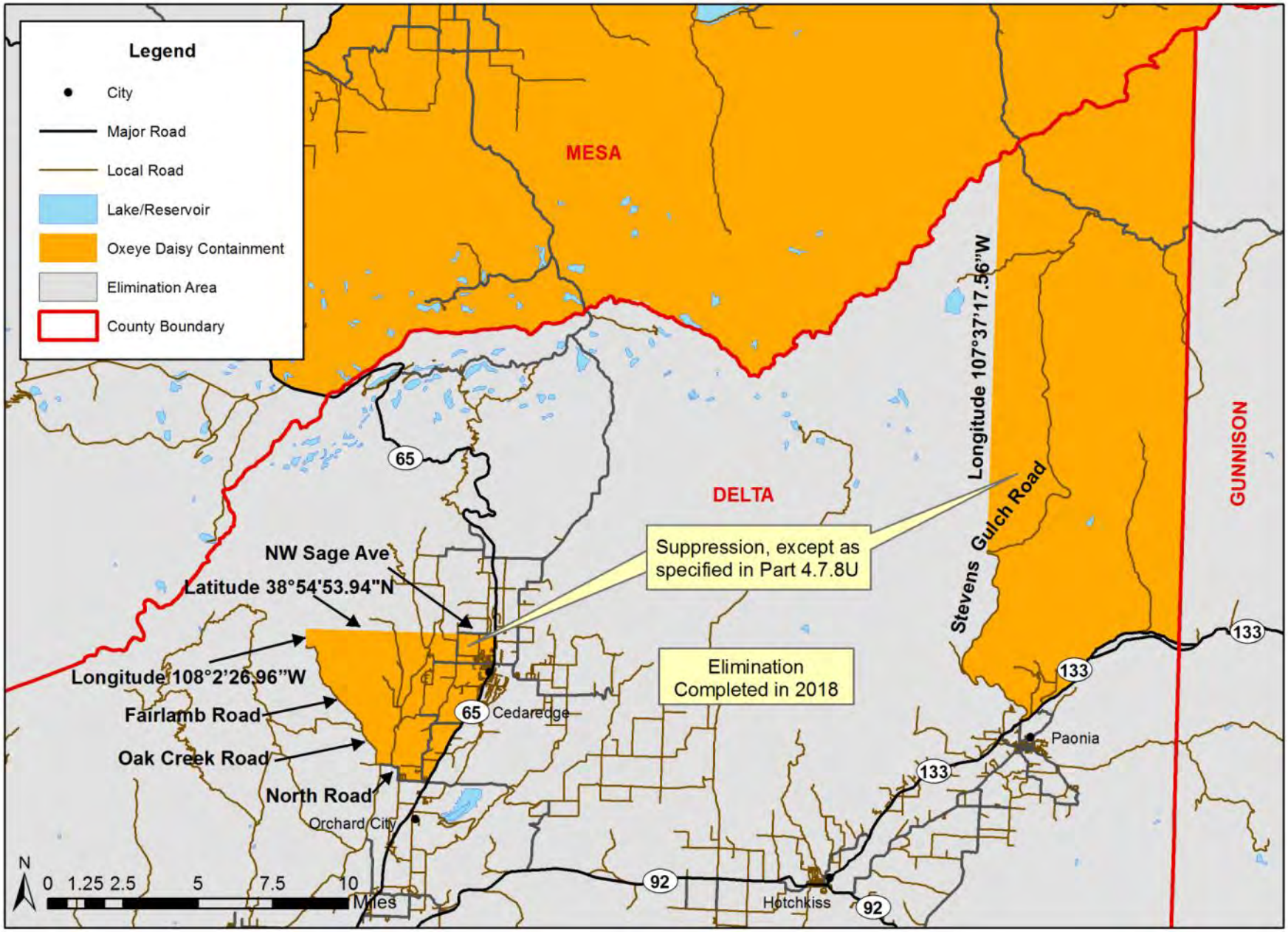

Oxeye daisy *(Leucanthemum vulgare)*

Figure 7.05

Dolores County

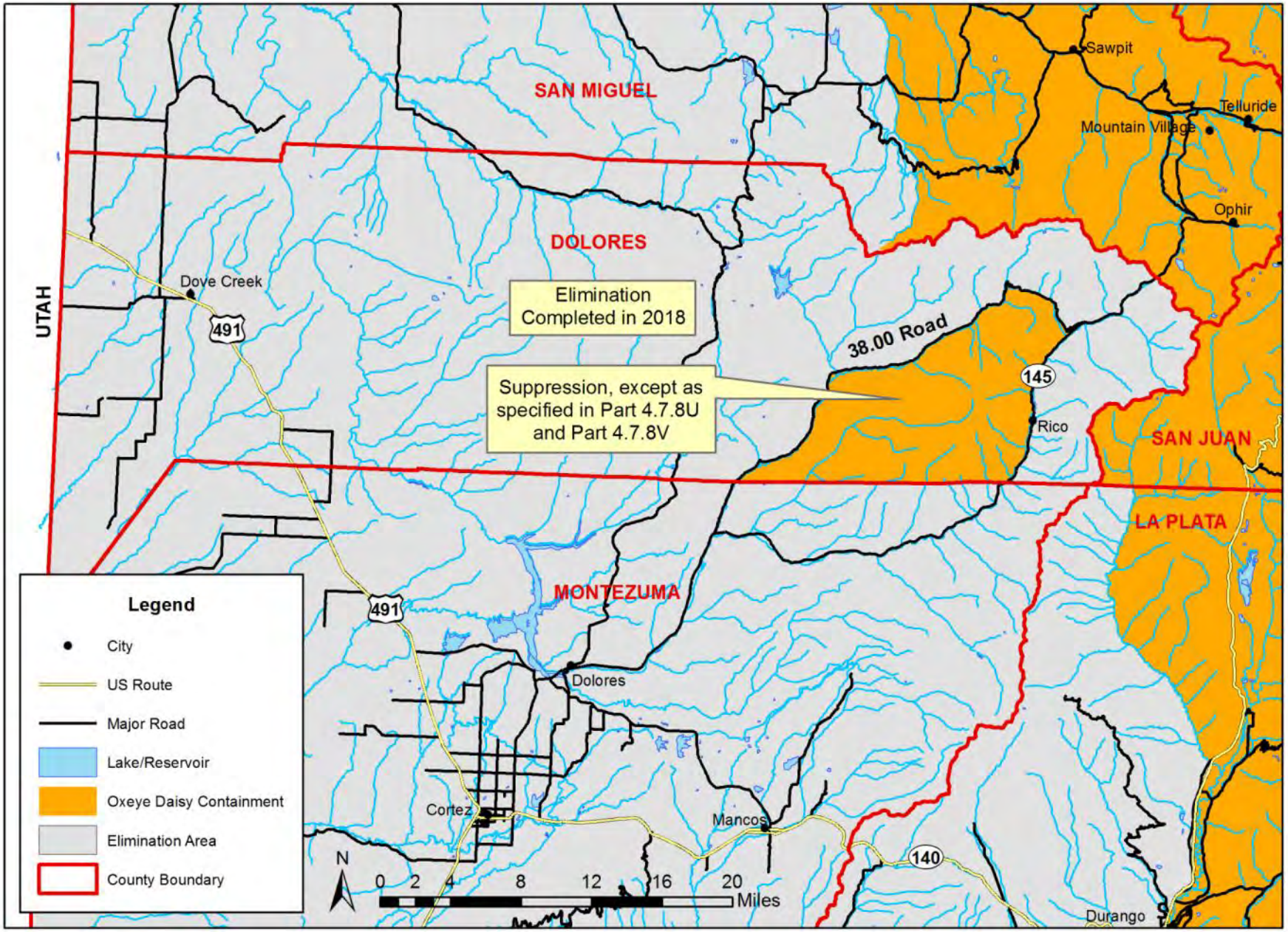

Oxeye daisy *(Leucanthemum vulgare)*

Figure 7.07

Garfield County

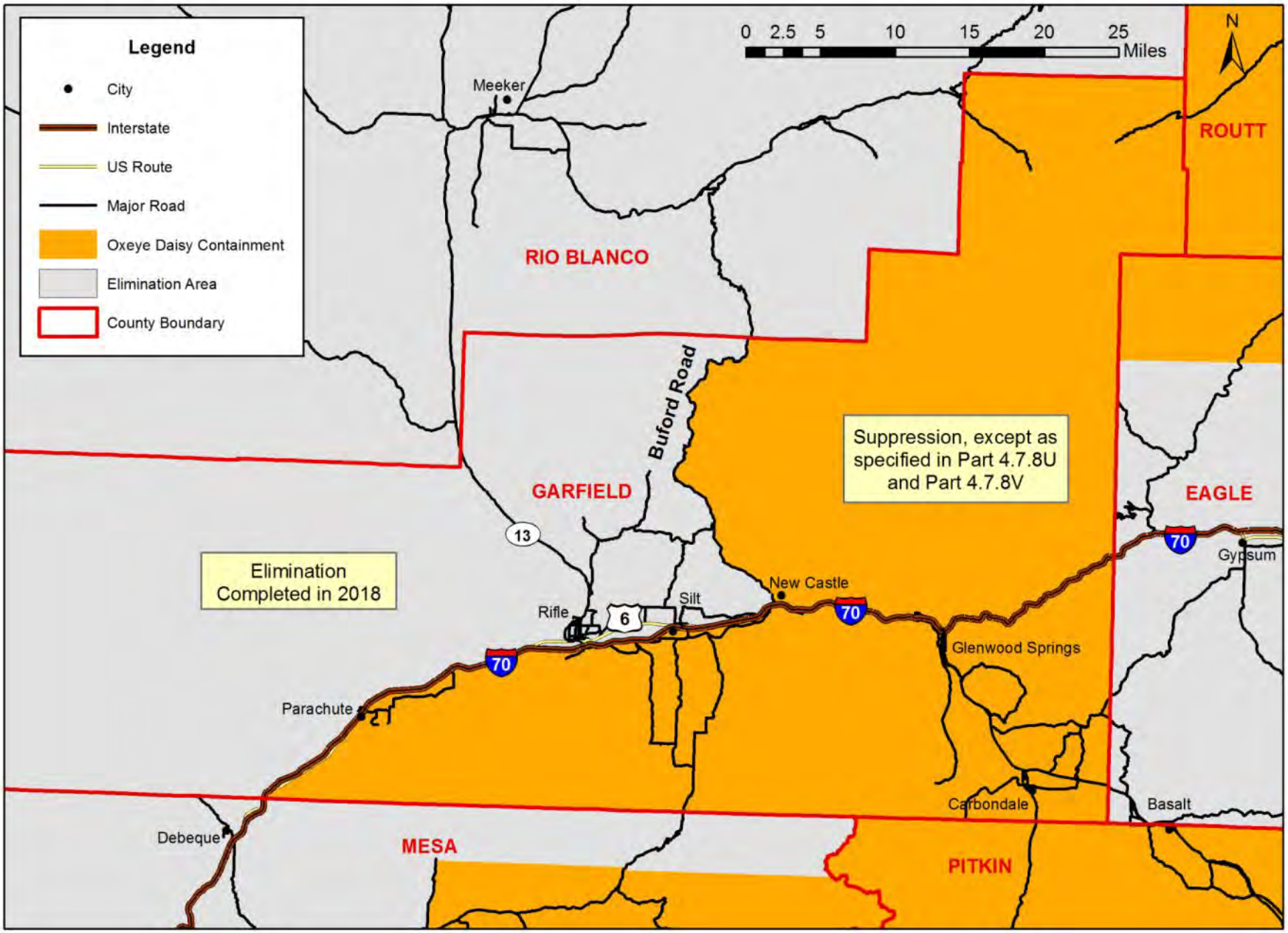

Oxeye daisy *(Leucanthemum vulgare)*

Figure 7.08

Gilpin County

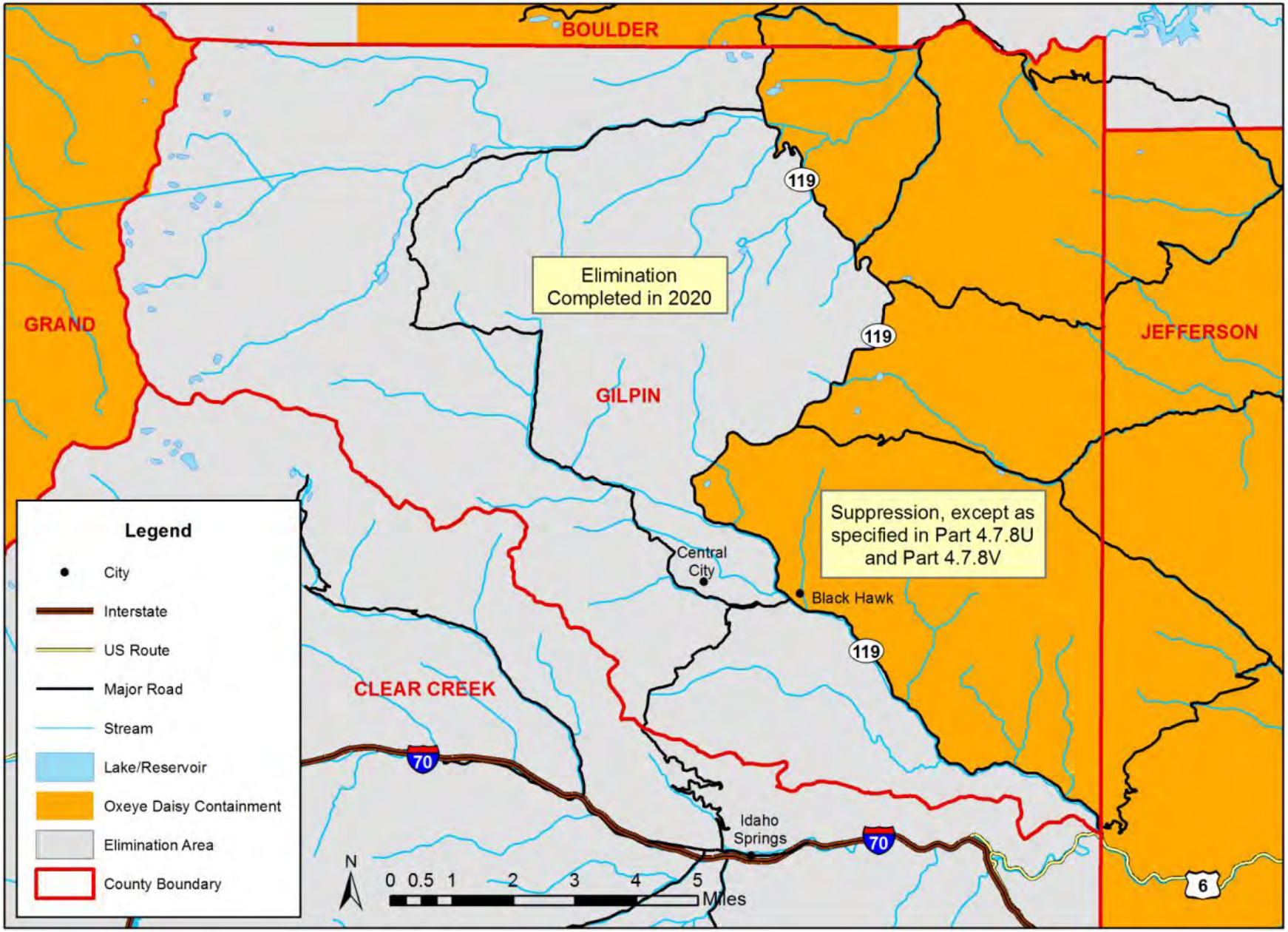

Oxeye daisy *(Leucanthemum vulgare)*

Figure 7.09

Grand County

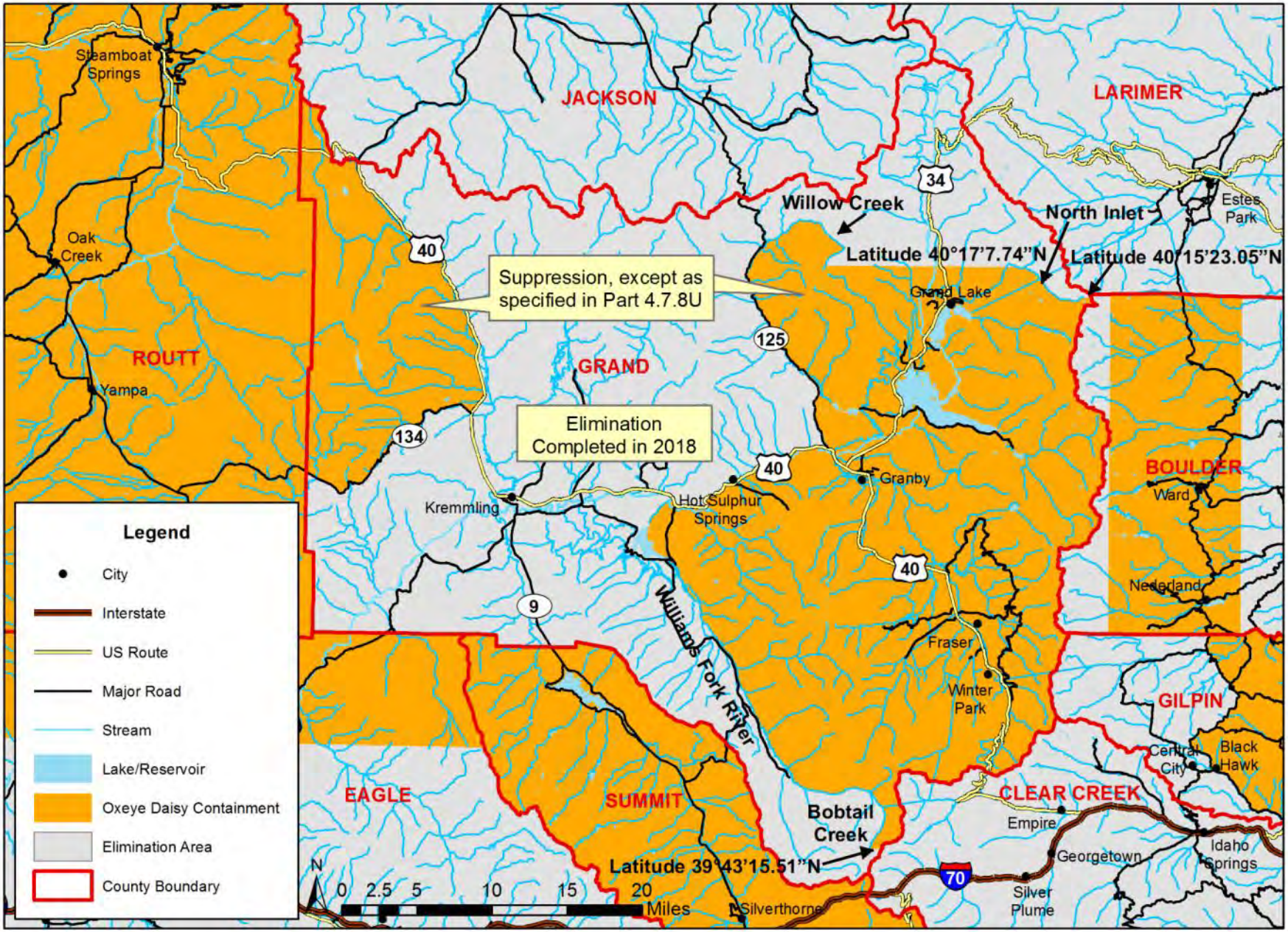

Oxeye daisy *(Leucanthemum vulgare)*

Figure 7.10

Gunnison County

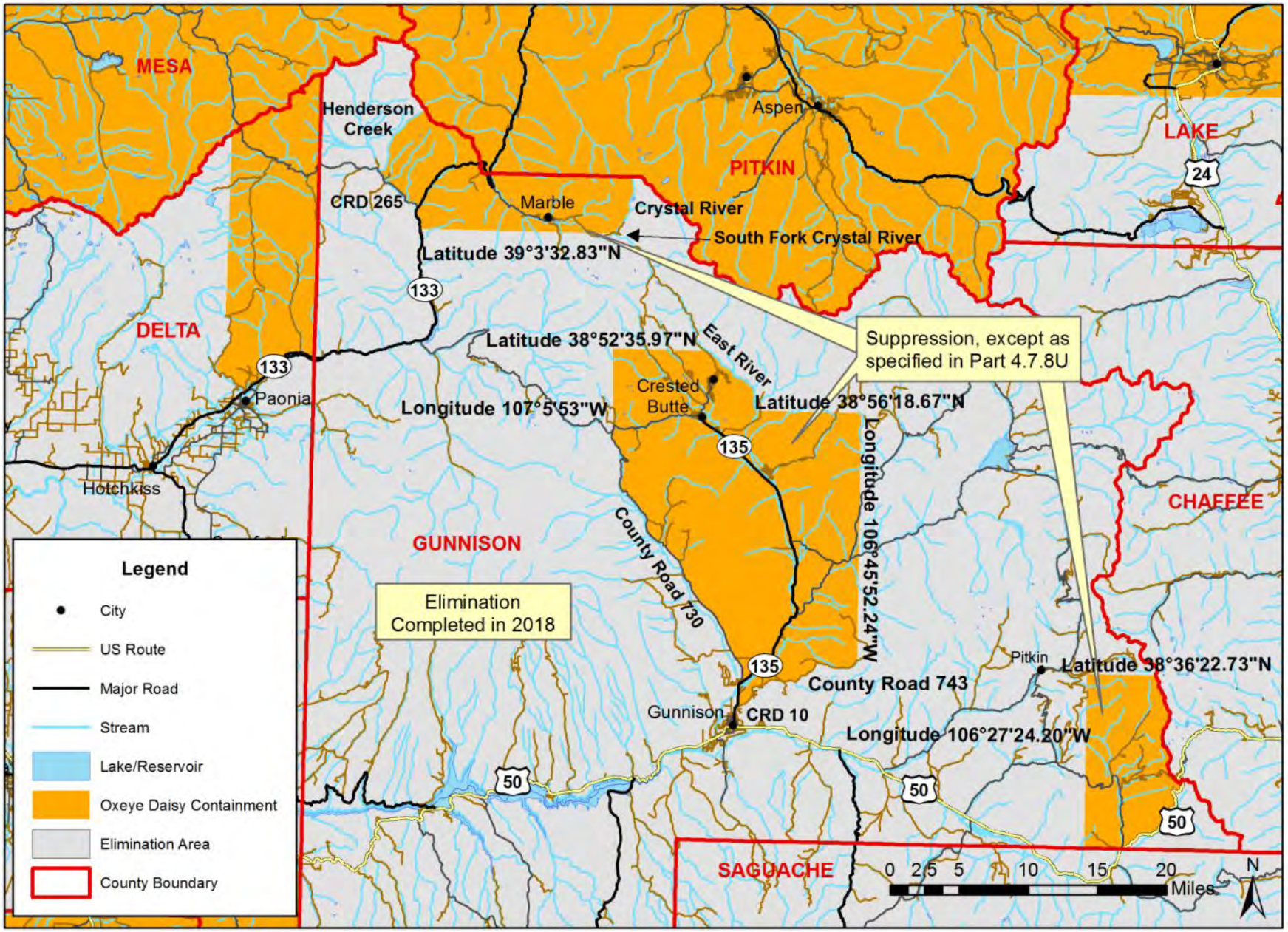

Oxeye daisy *(Leucanthemum vulgare)*

Figure 7.11

La Plata County

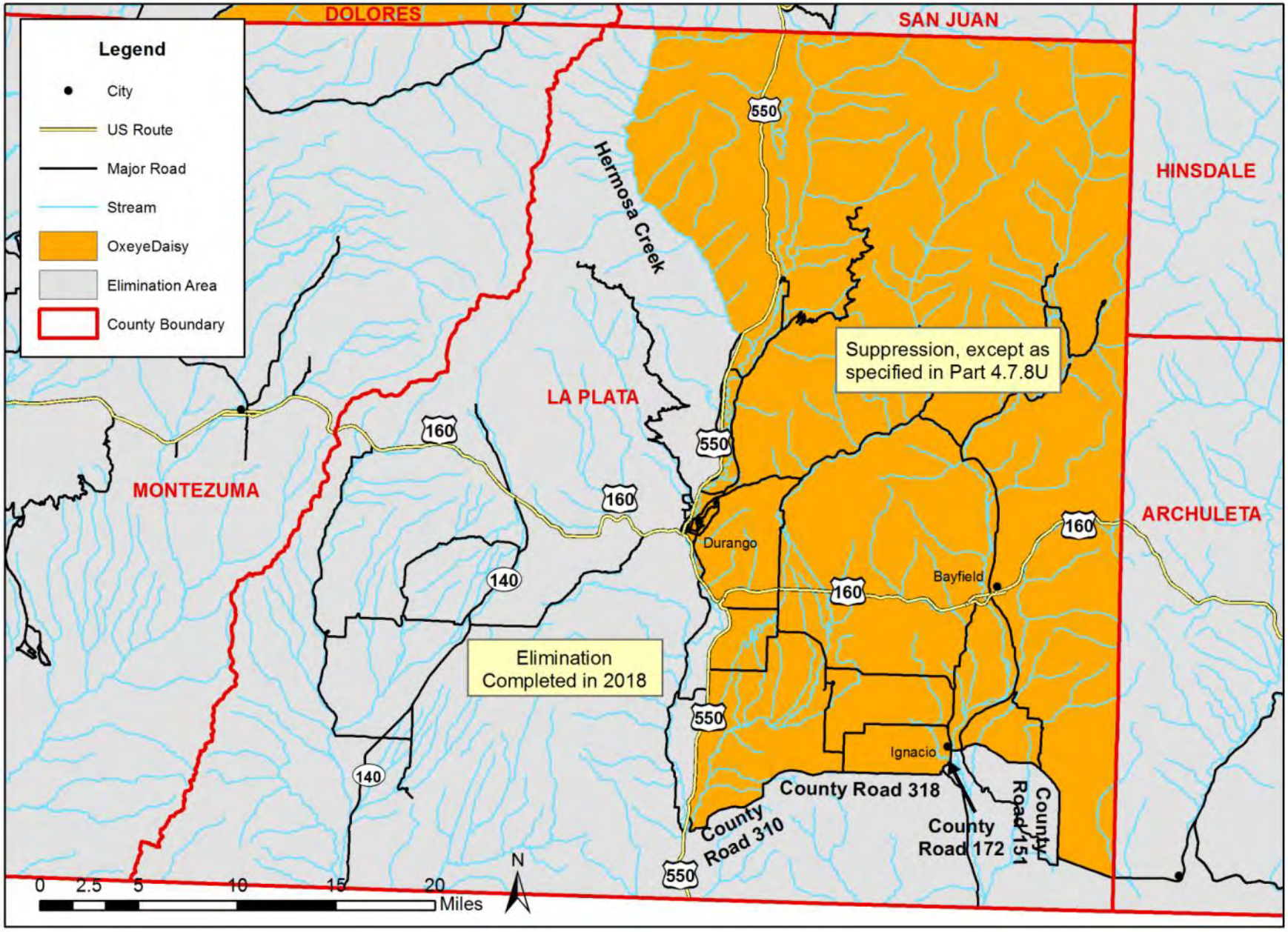

Oxeye daisy *(Leucanthemum vulgare)*

Figure 7.12

Lake County

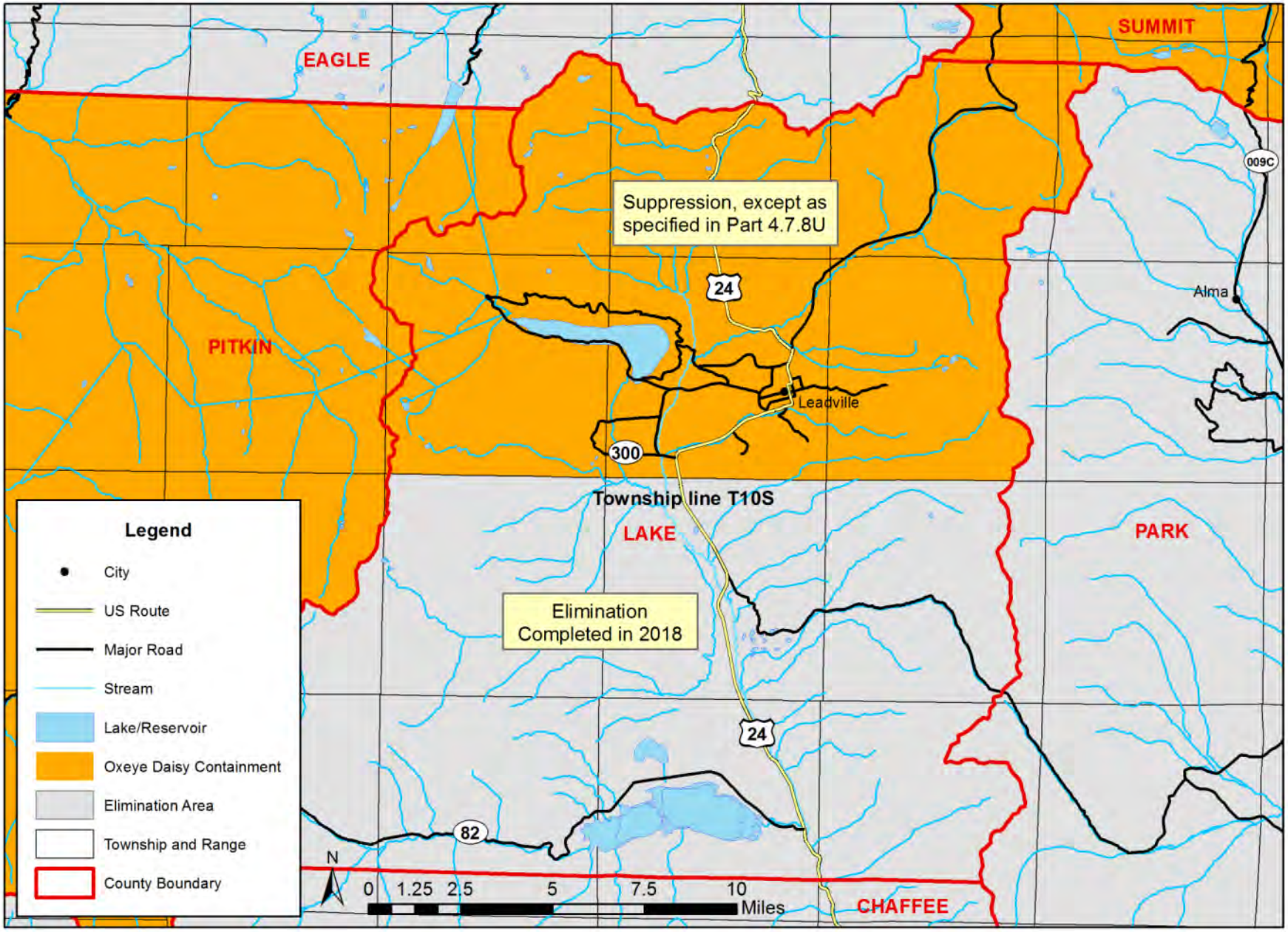

Oxeye Daisy *(Leucanthemum vulgare)*

Figure 7.13

Mesa County

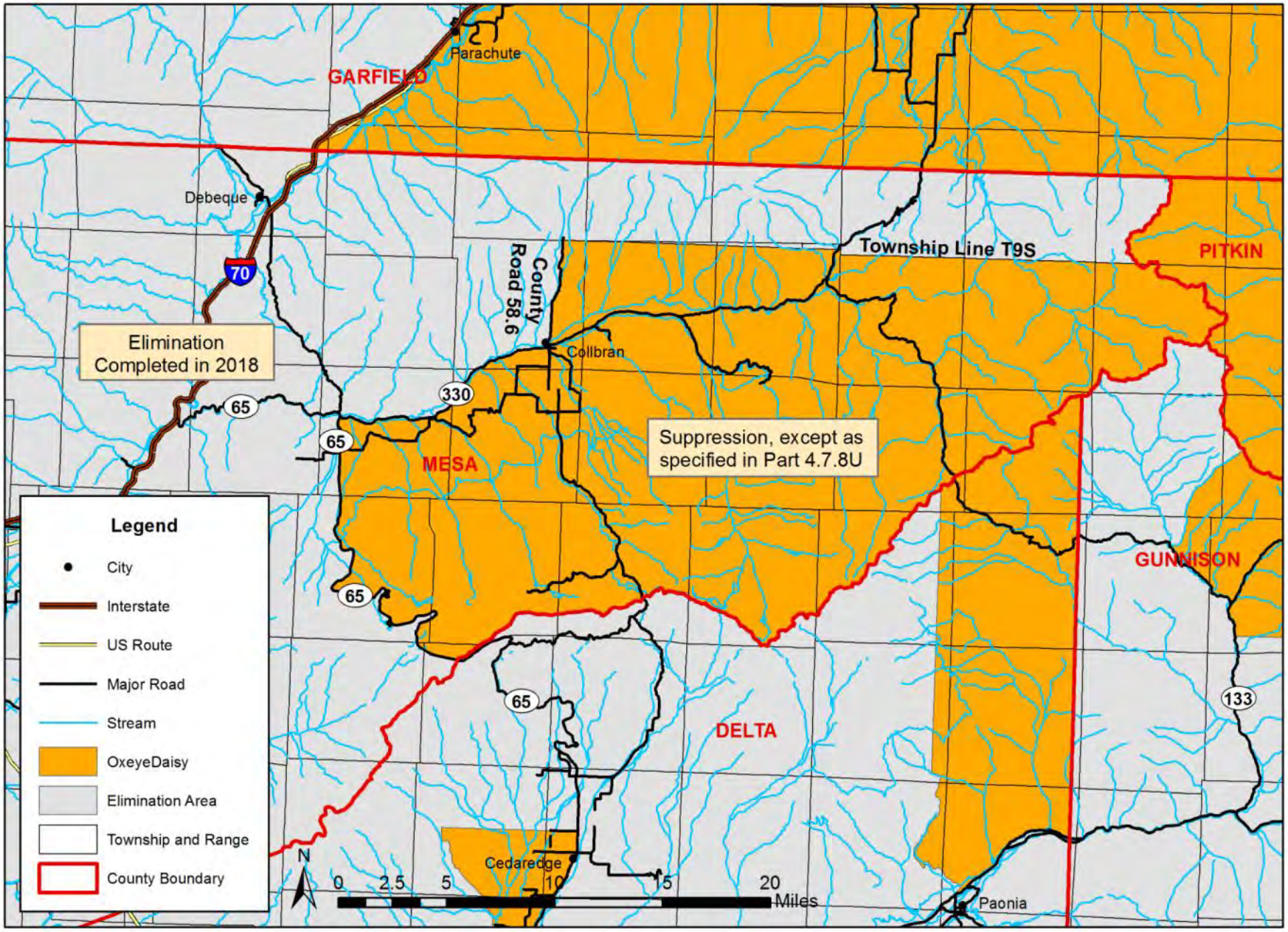

Oxeye daisy *(Leucanthemum vulgare)*

Figure 7.14

Mineral County

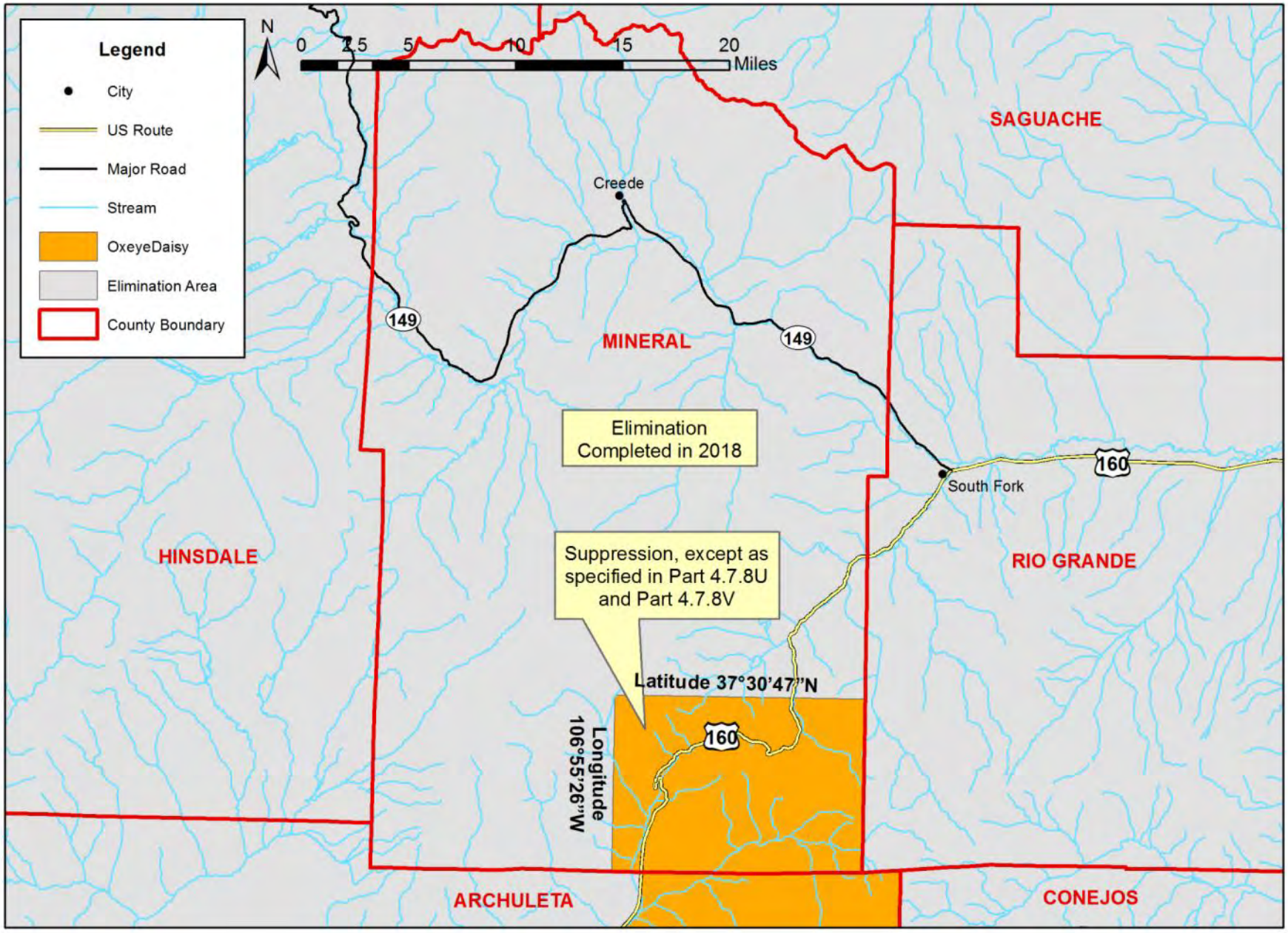

Oxeye daisy *(Leucanthemum vulgare)*

Figure 7.15

Moffat County

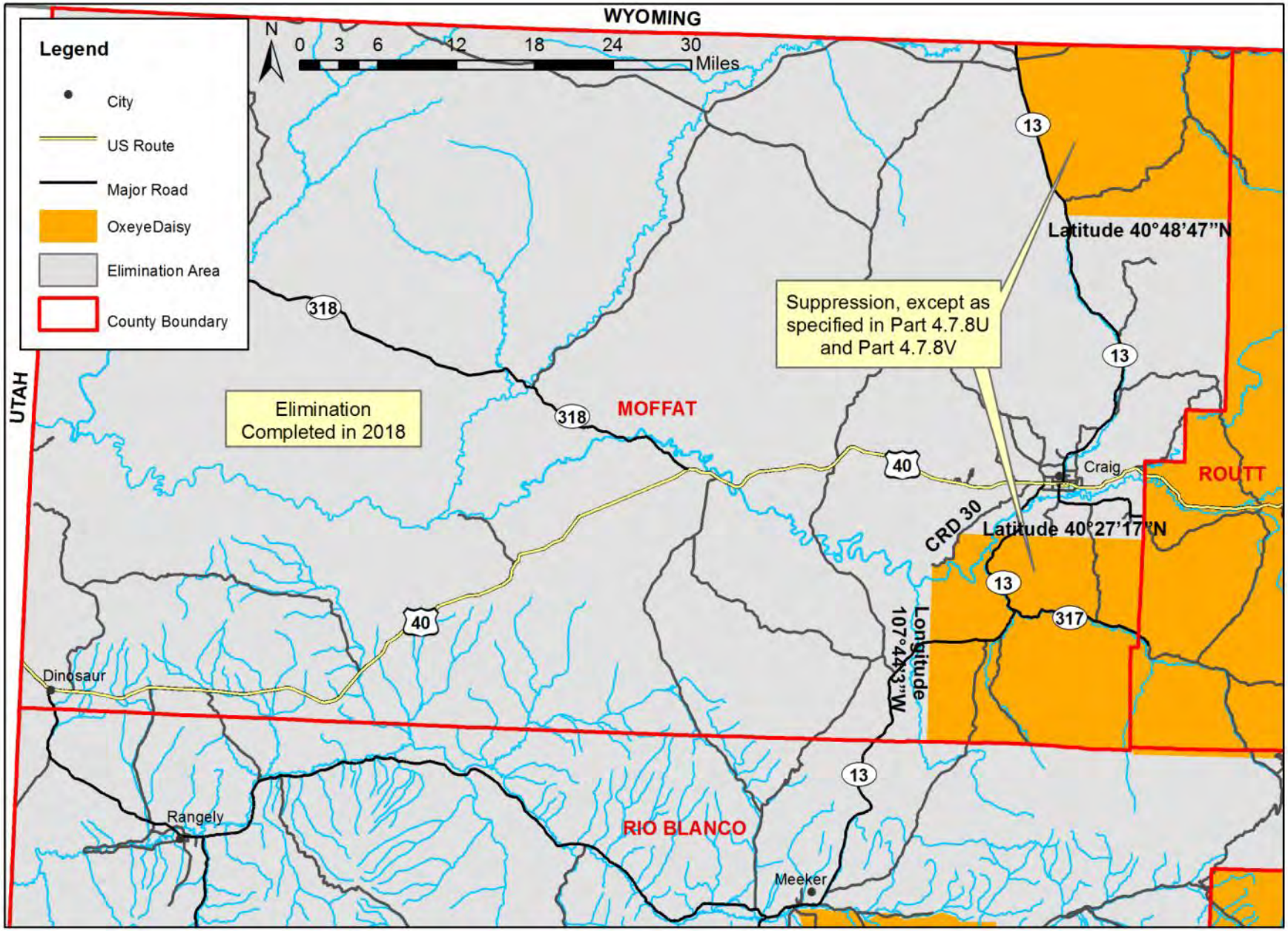

Oxeye daisy *(Leucanthemum vulgare)*

Figure 7.16

Montrose County

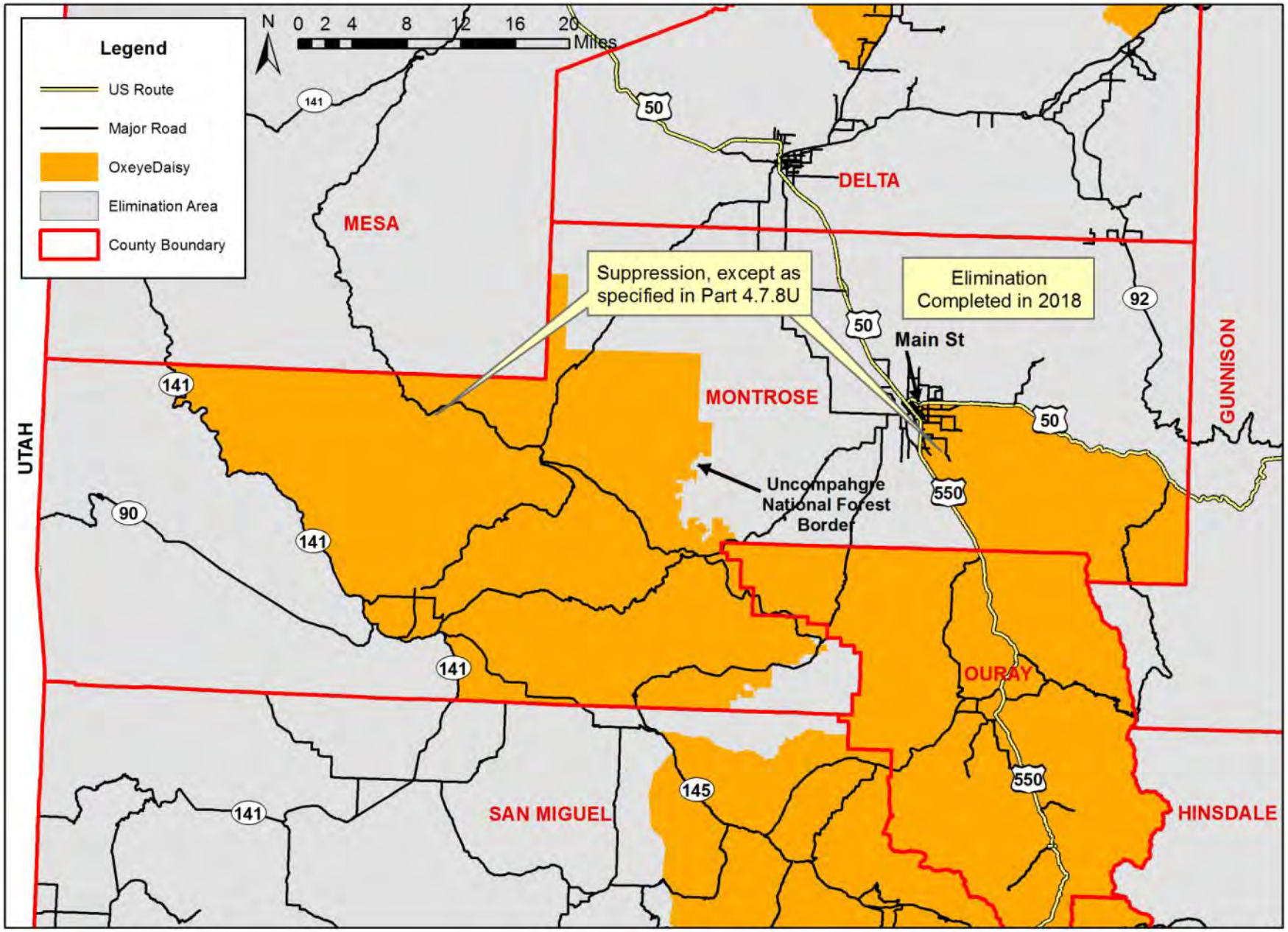

Oxeye daisy *(Leucanthemum vulgare)*

Figure 7.17

San Miguel County

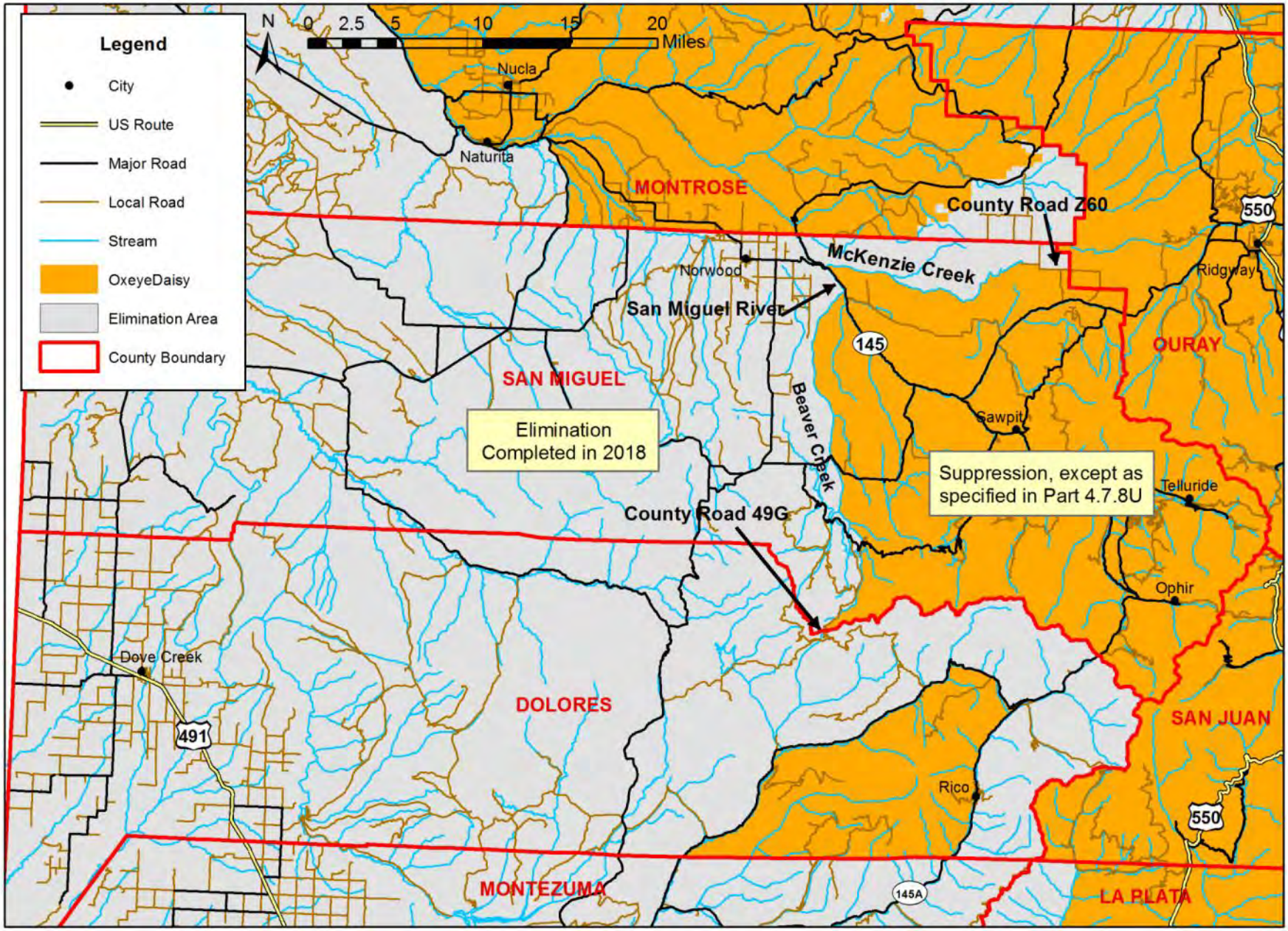

Yellow toadflax *(Linaria vulgaris)*
Archuleta County

Figure 8.01

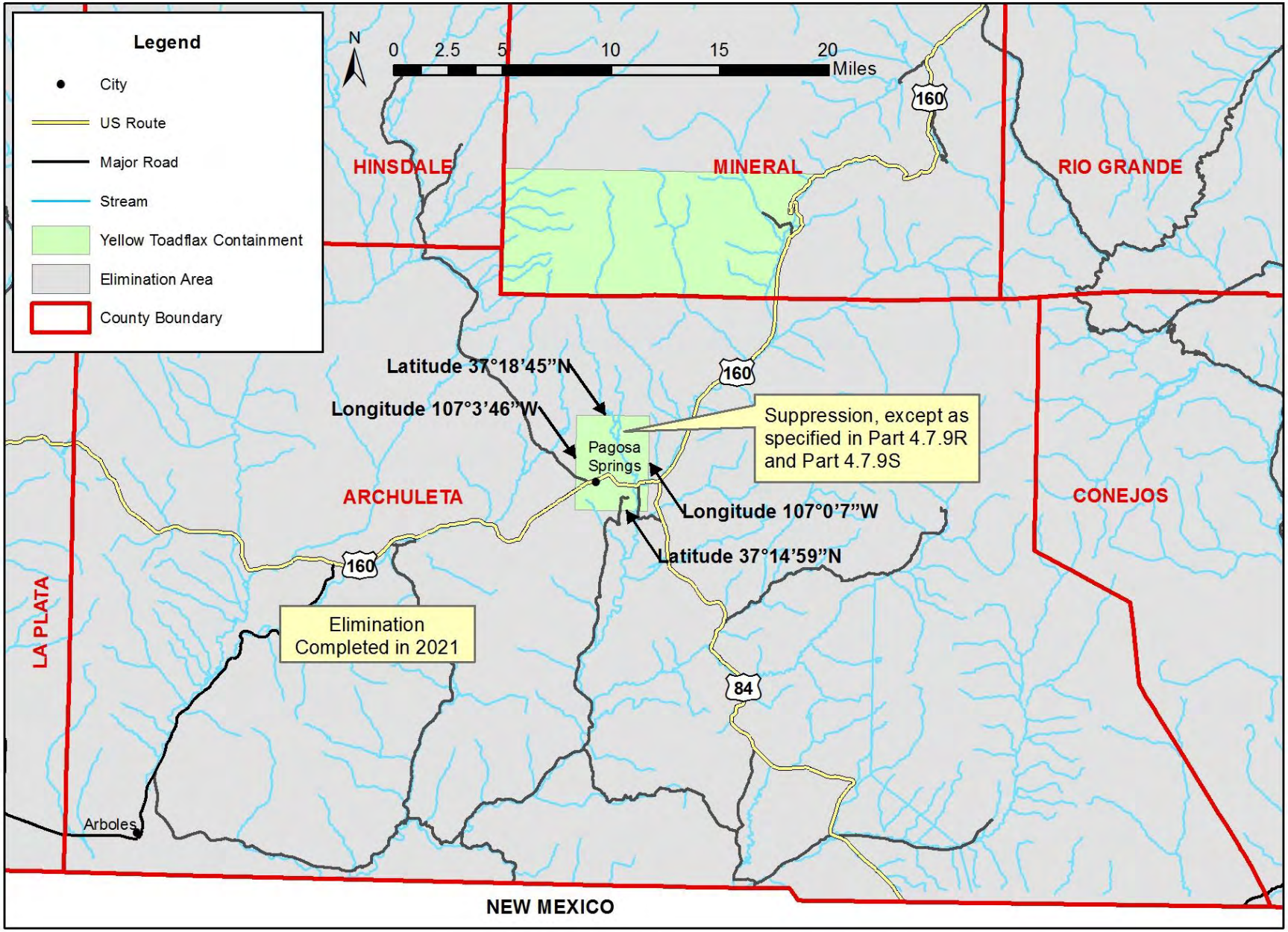

Yellow toadflax *(Linaria vulgaris)*
Clear Creek County

Figure 8.02

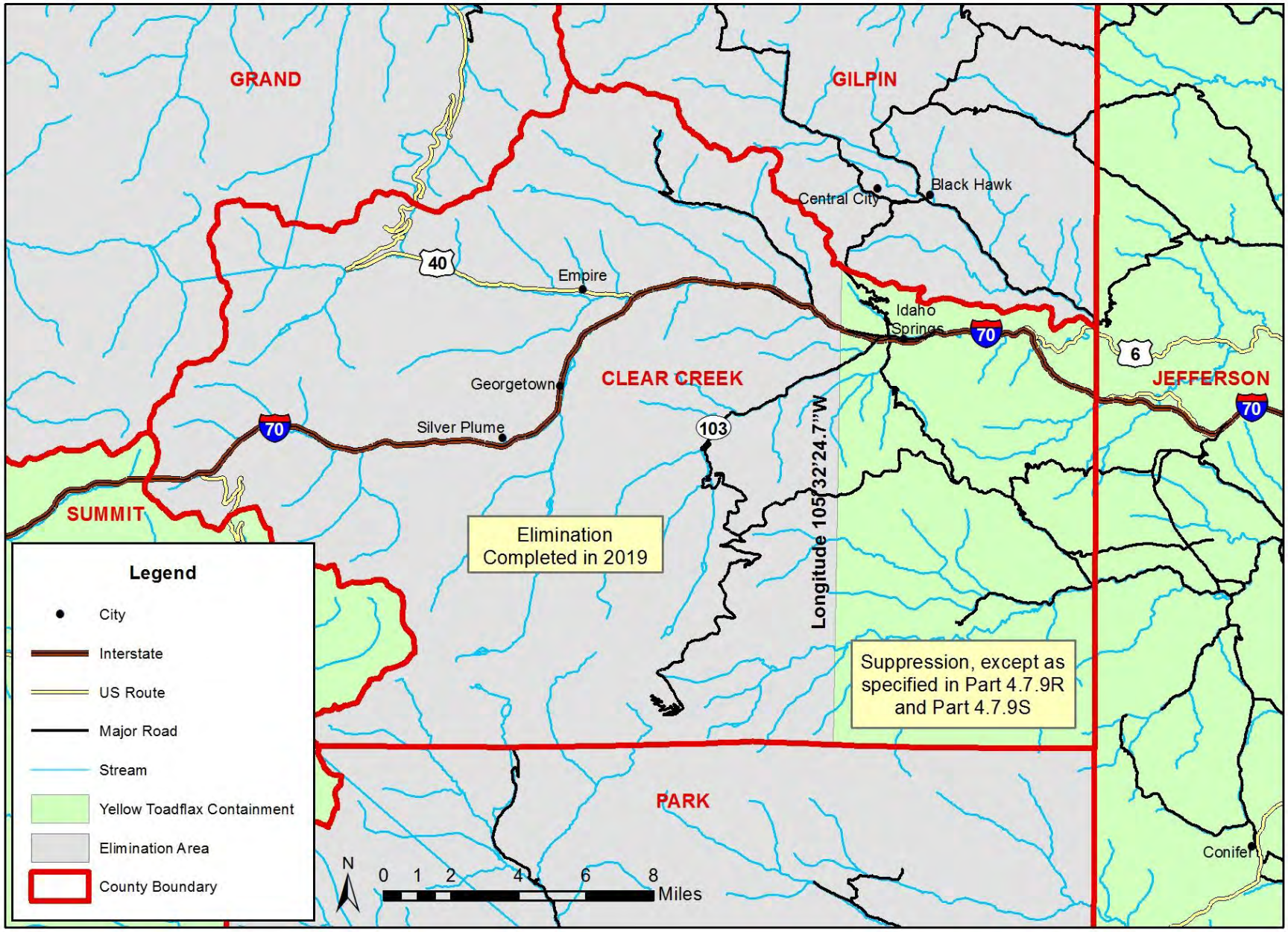

Yellow toadflax *(Linaria vulgaris)*
Denver County

Figure 8.03

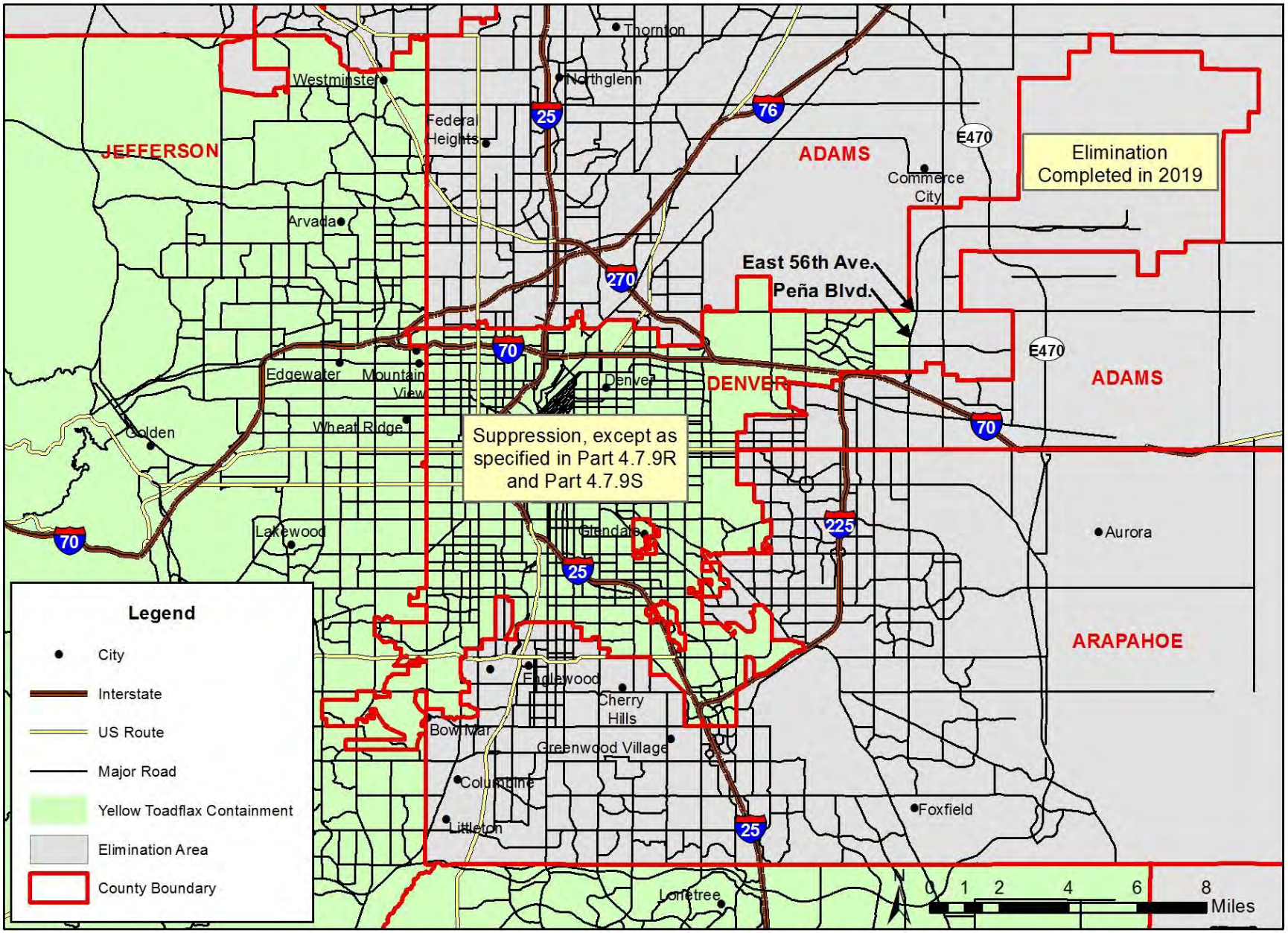

Yellow toadflax *(Linaria vulgaris)*
El Paso County

Figure 8.04

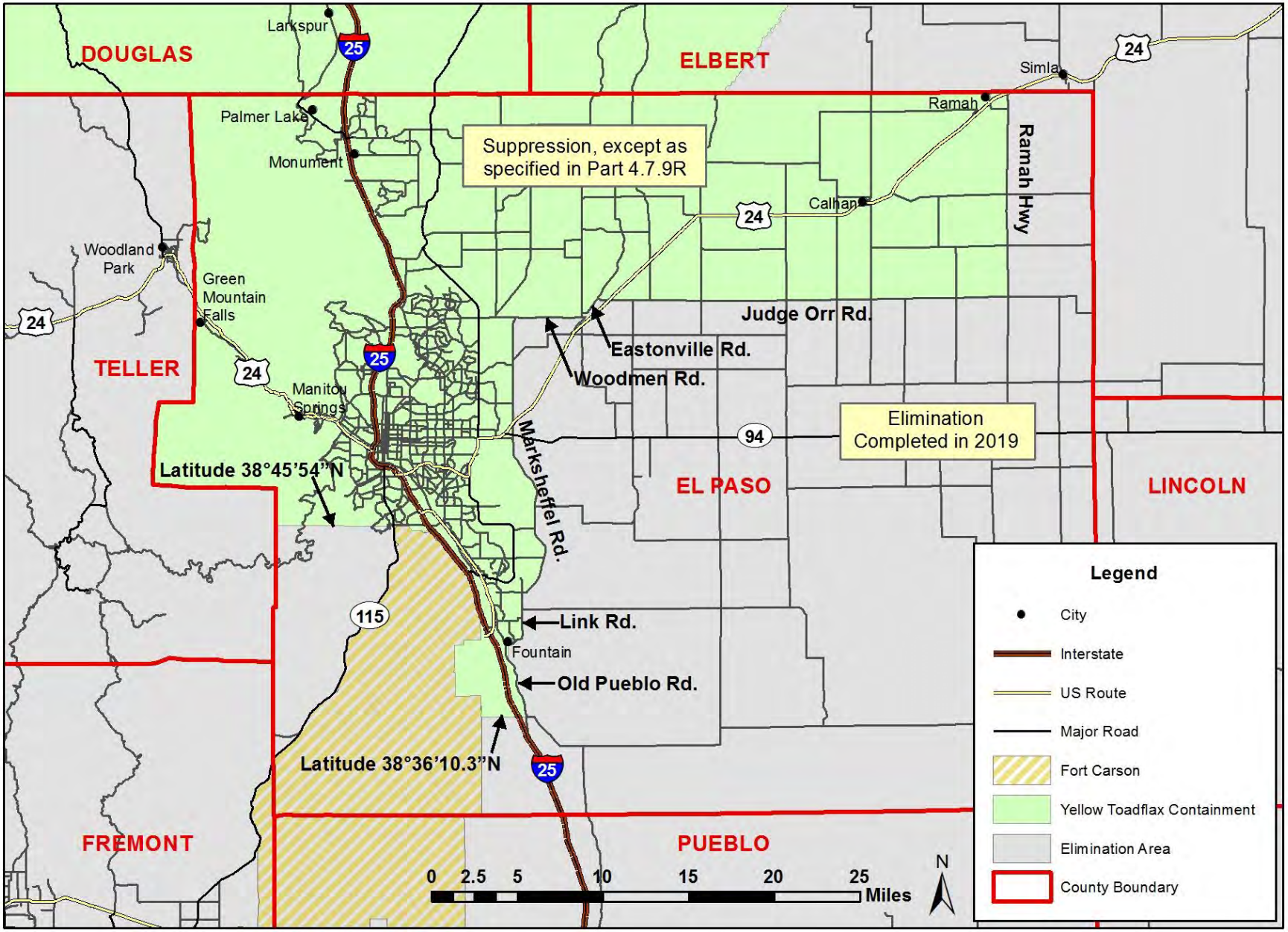

Yellow toadflax *(Linaria vulgaris)*
Elbert County

Figure 8.05

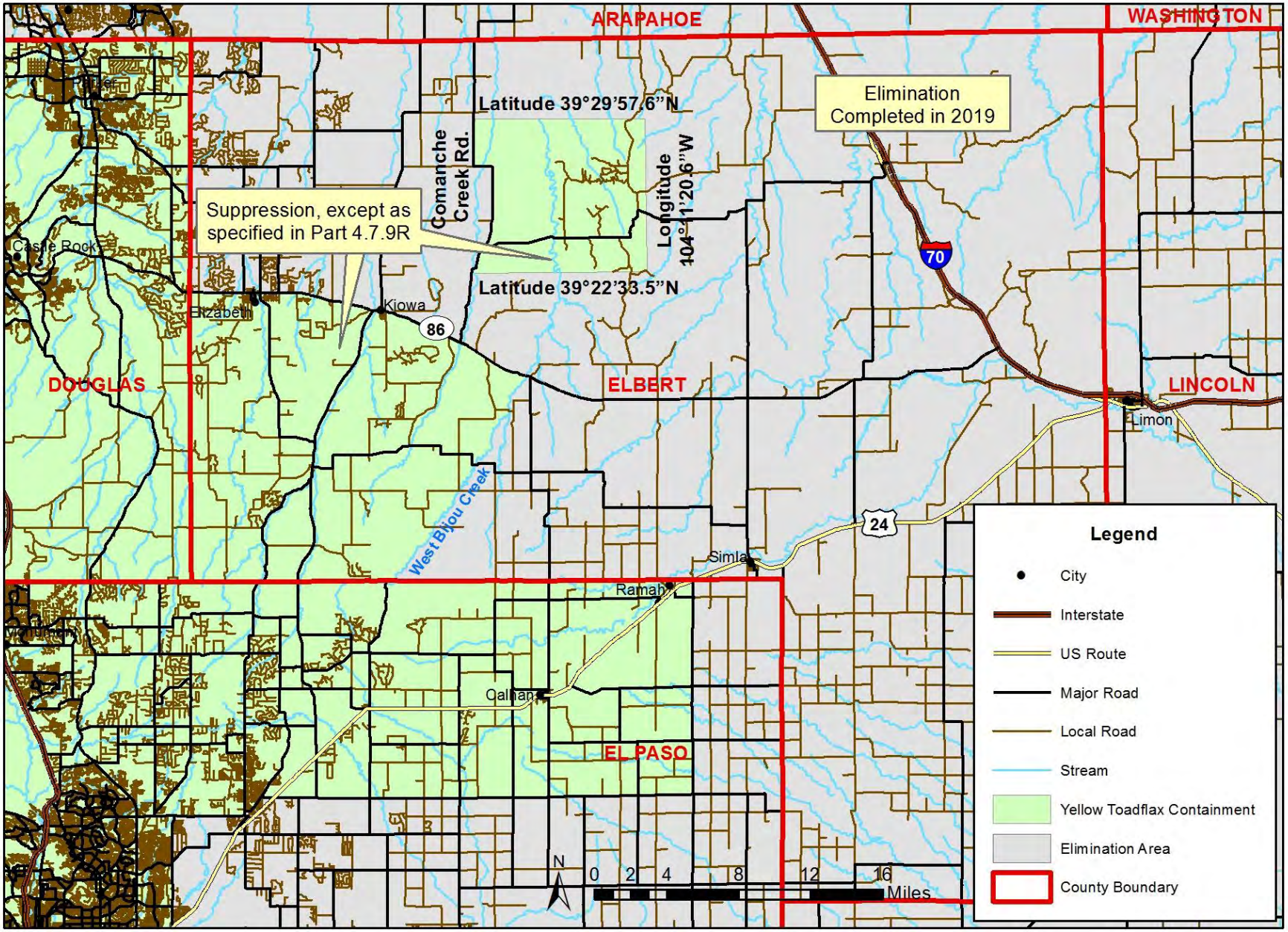

Yellow toadflax *(Linaria vulgaris)*
Garfield County

Figure 8.06

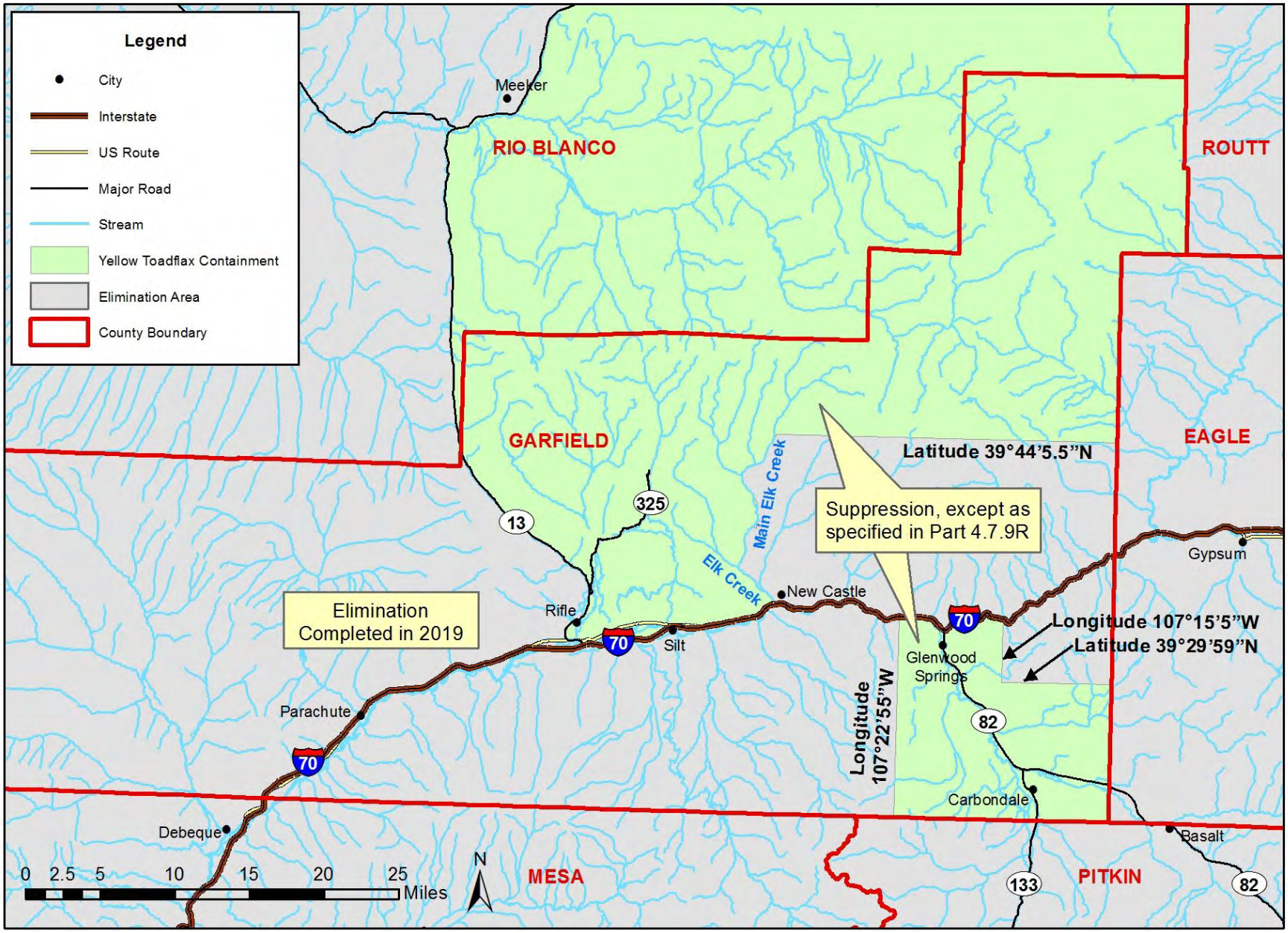

Yellow toadflax *(Linaria vulgaris)*
Grand County

Figure 8.07

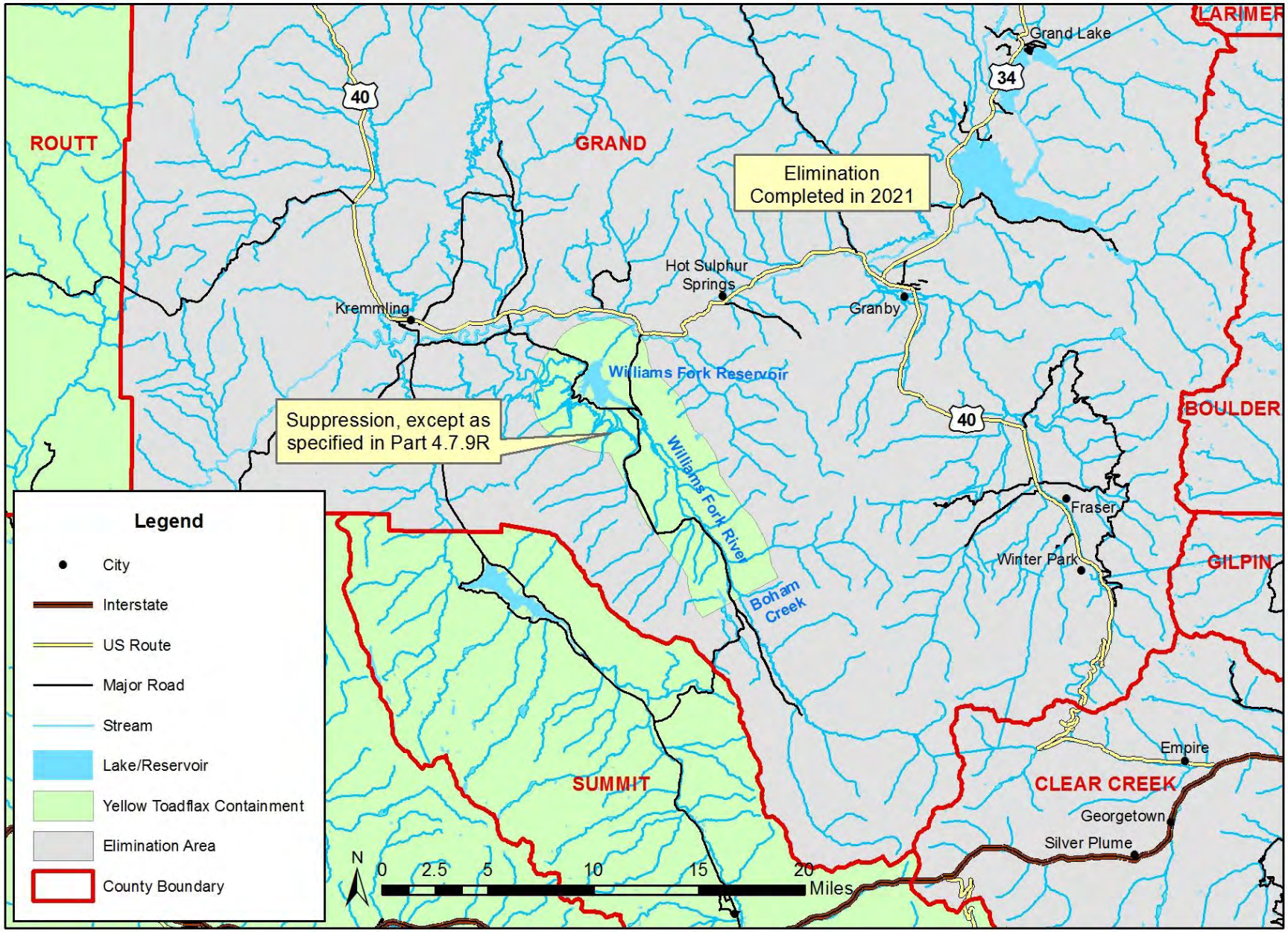

Yellow toadflax *(Linaria vulgaris)*
Gunnison County

Figure 8.08

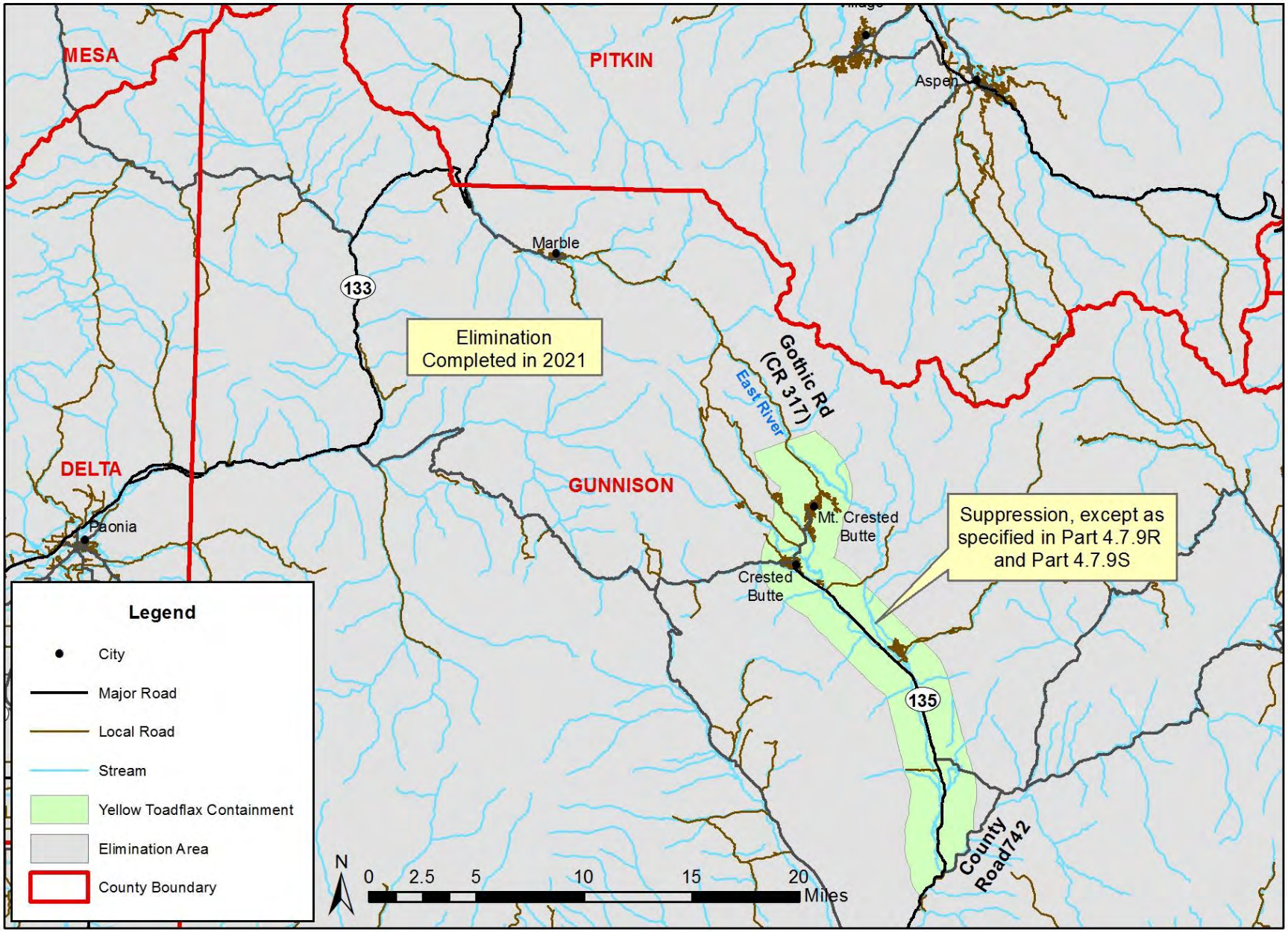

Yellow toadflax *(Linaria vulgaris)*
La Plata County

Figure 8.09

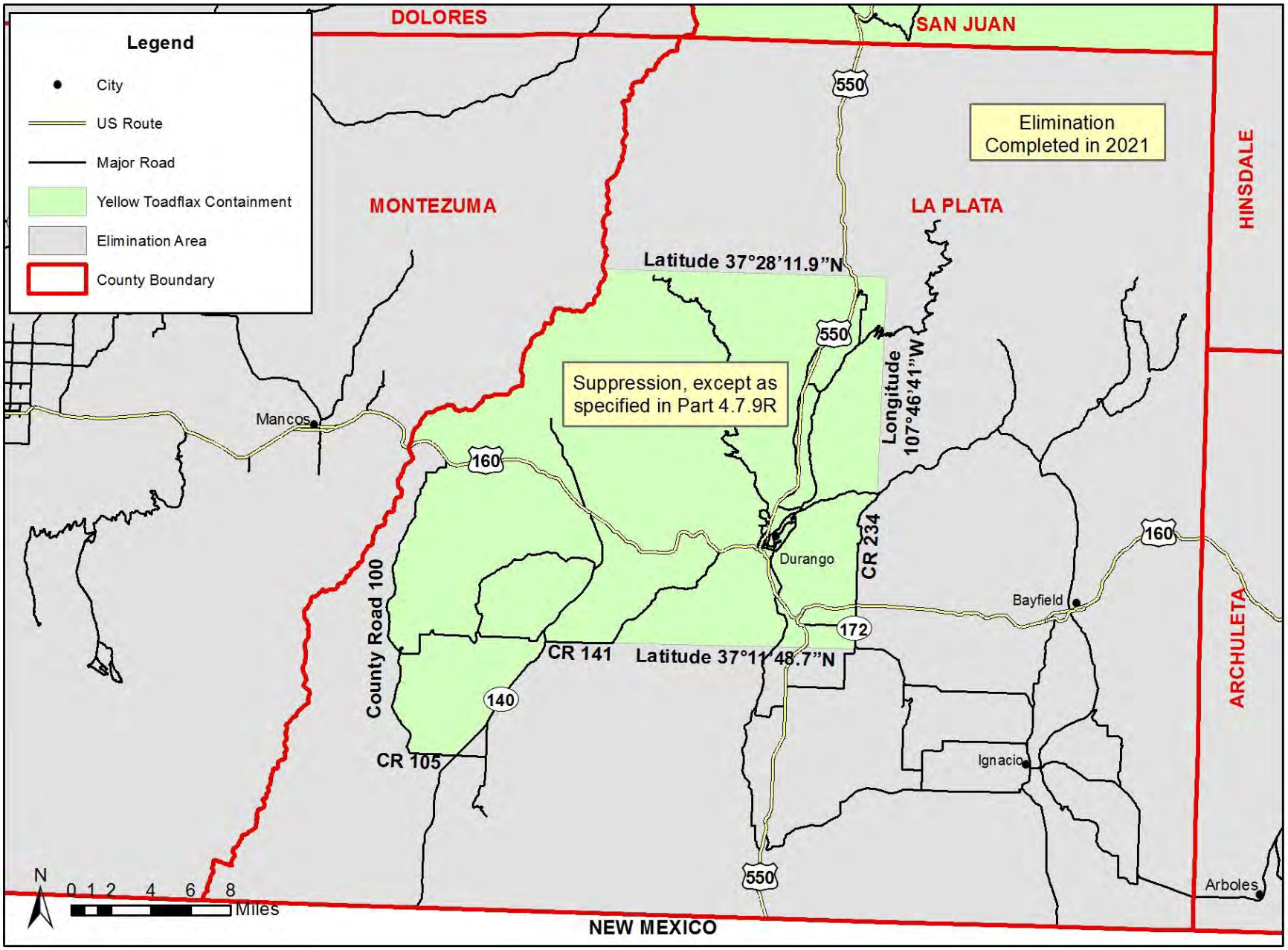

Yellow toadflax *(Linaria vulgaris)*
Lake County

Figure 8.10

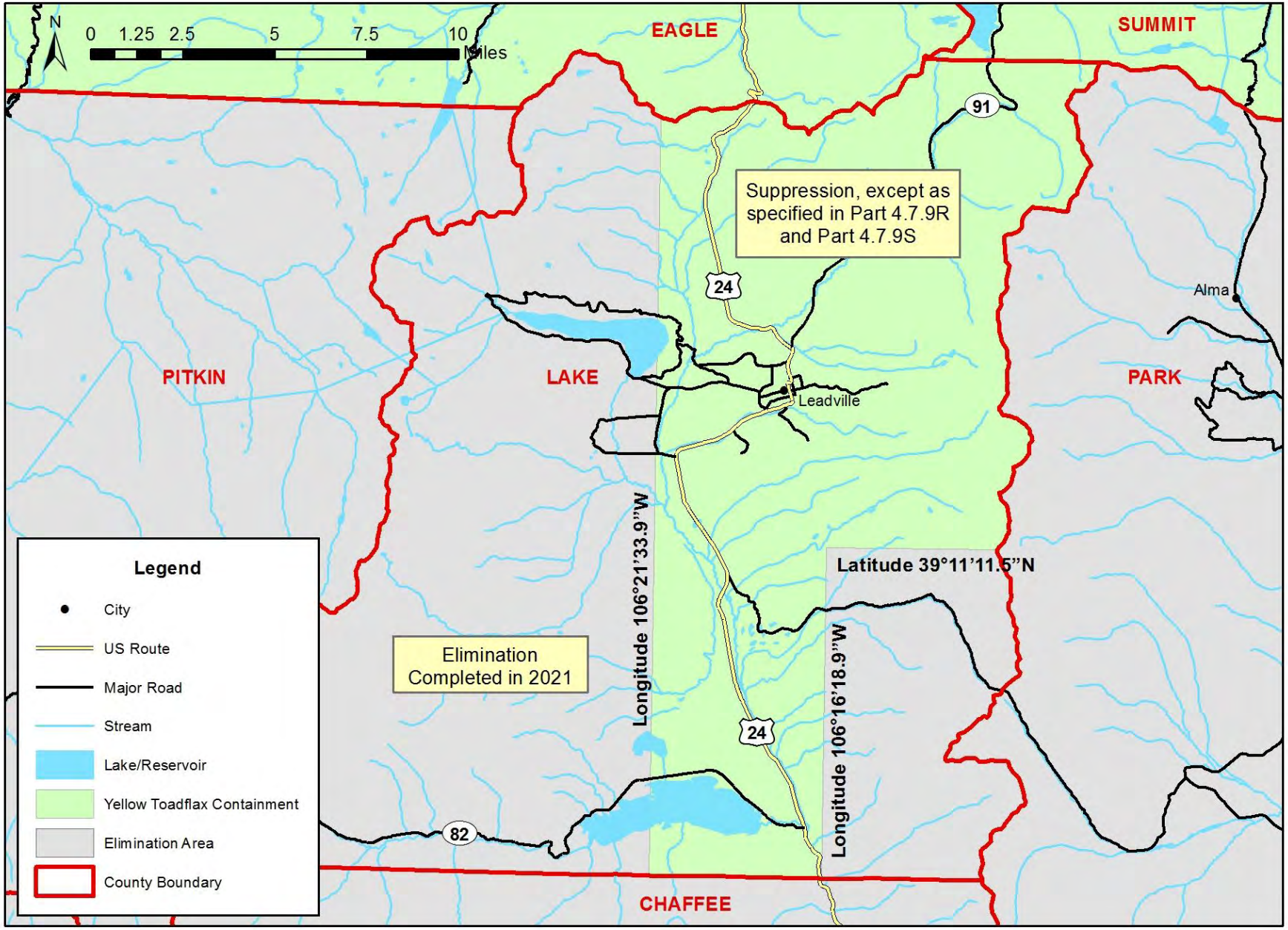

Yellow toadflax *(Linaria vulgaris)*
Mineral County

Figure 8.11

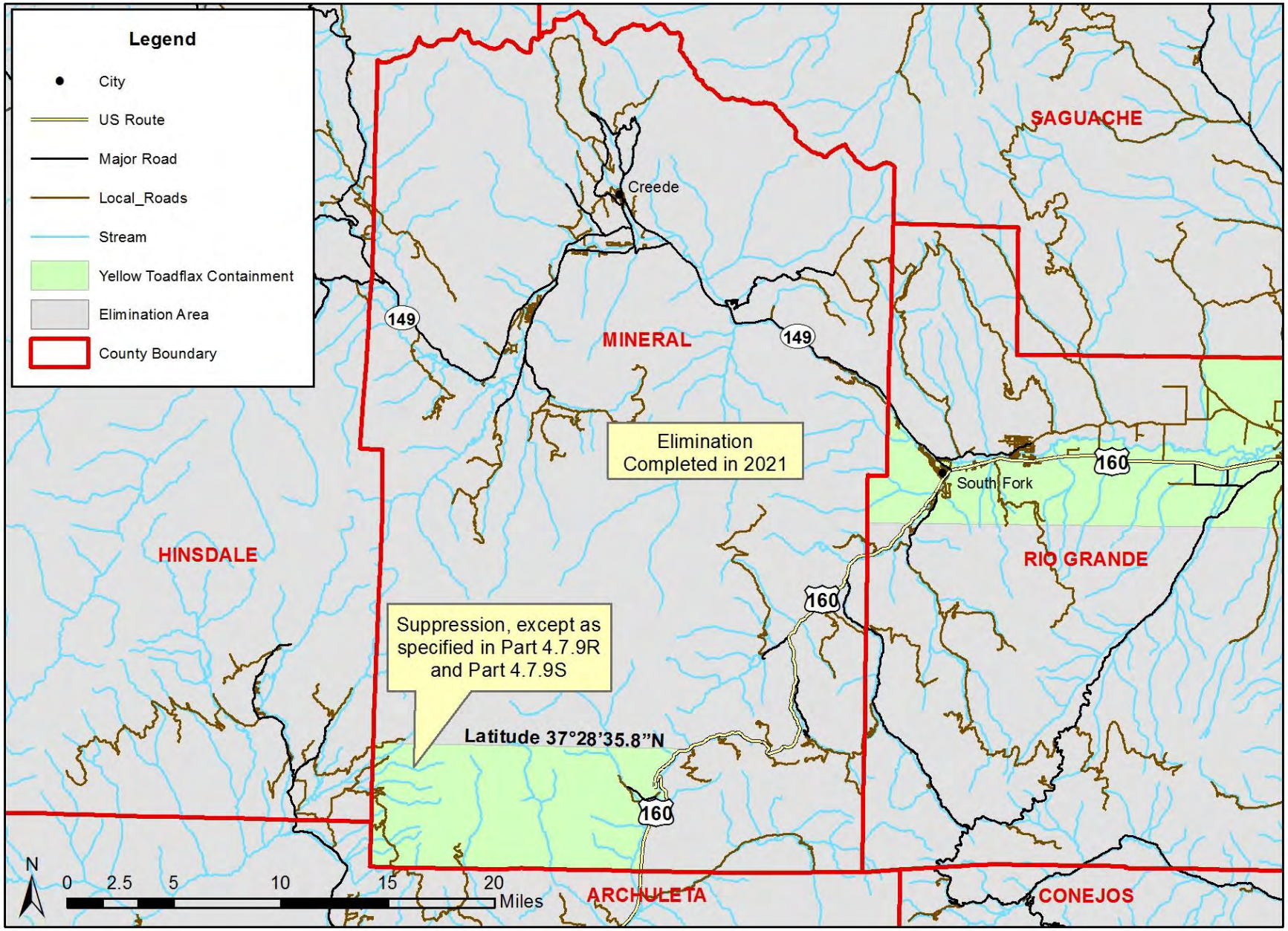

Yellow toadflax *(Linaria vulgaris)*
Rio Blanco County

Figure 8.12

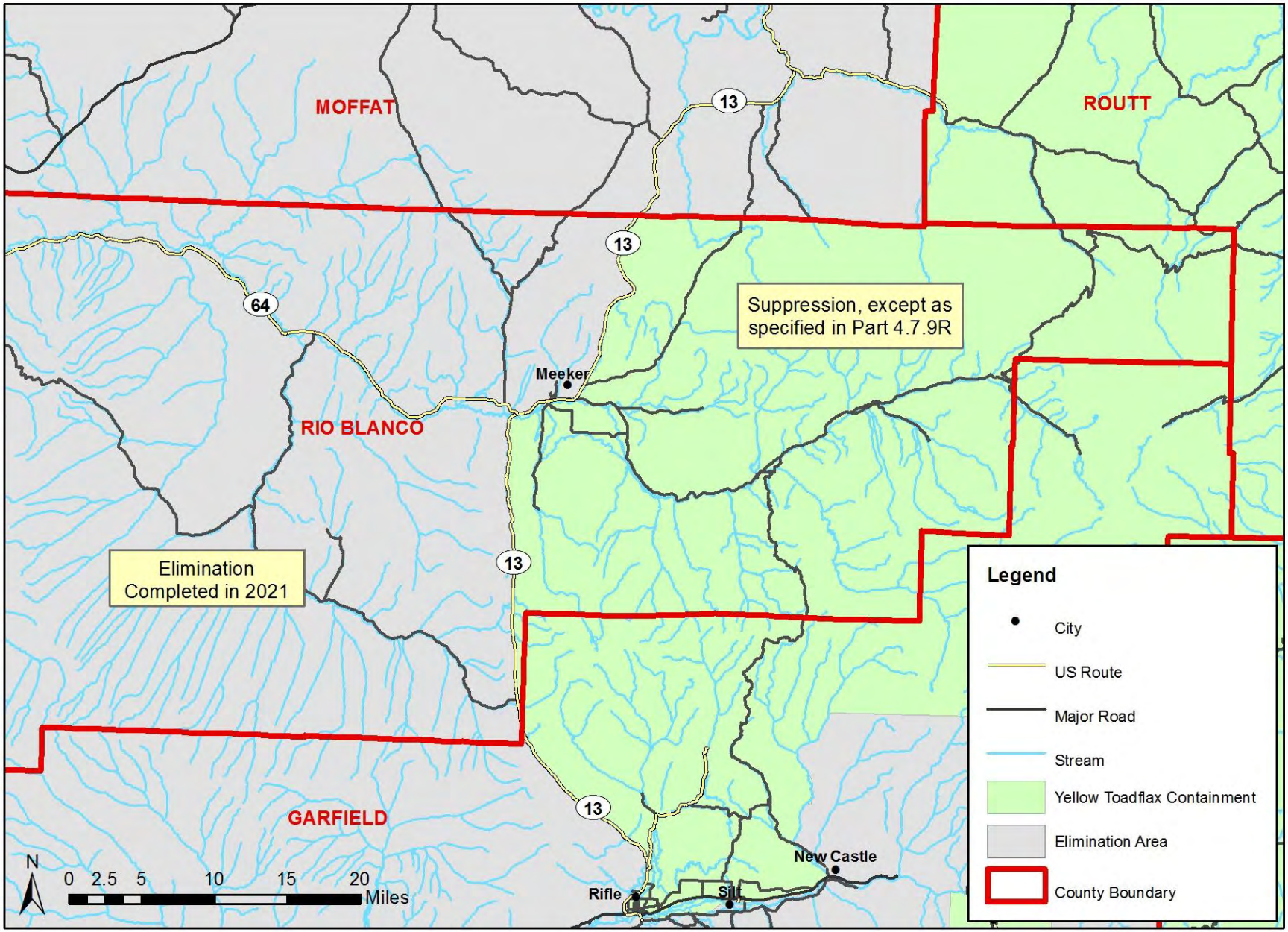

Yellow toadflax *(Linaria vulgaris)*
Rio Grande County

Figure 8.13

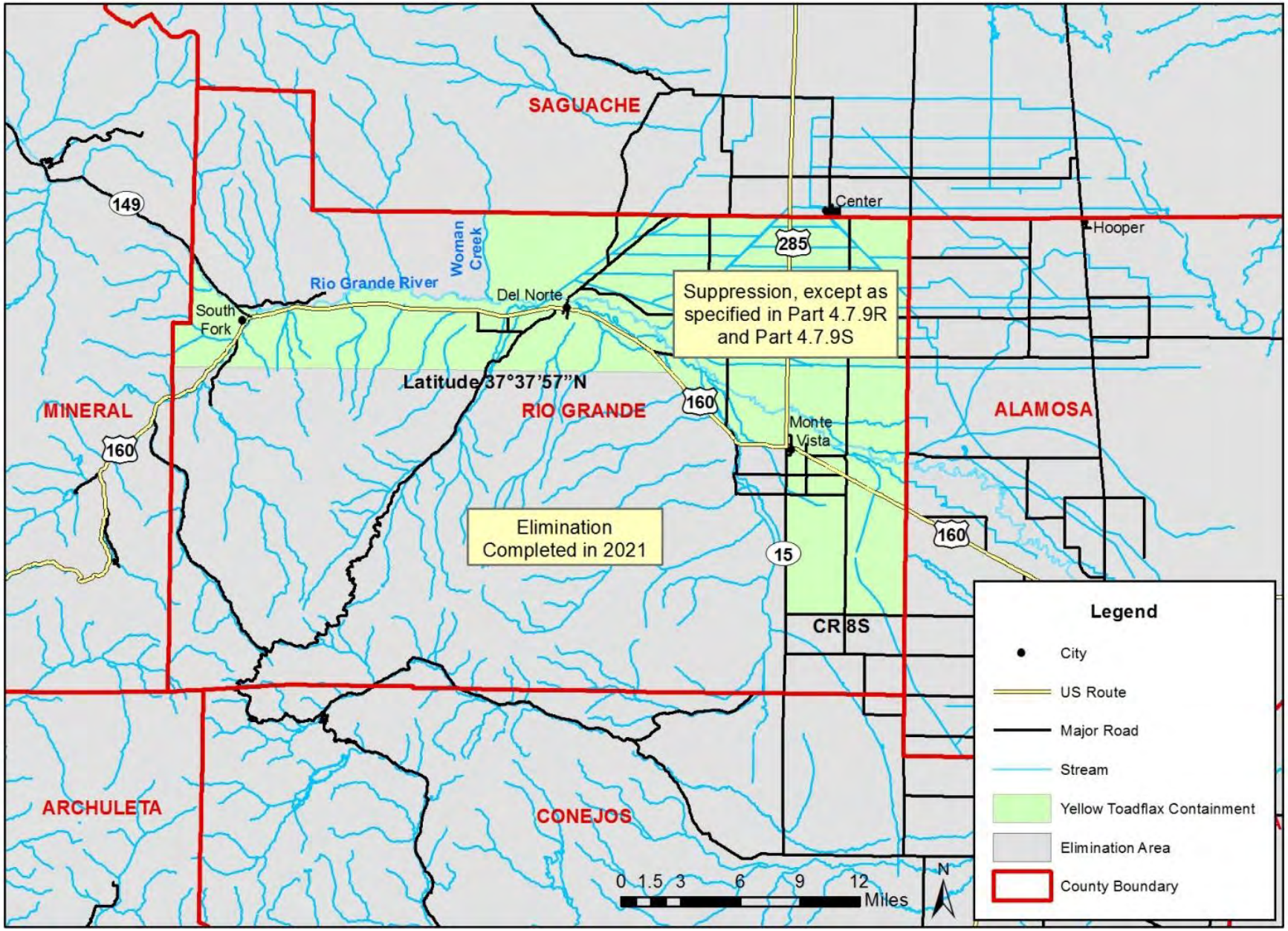

Yellow toadflax *(Linaria vulgaris)*
San Miguel County

Figure 8.14

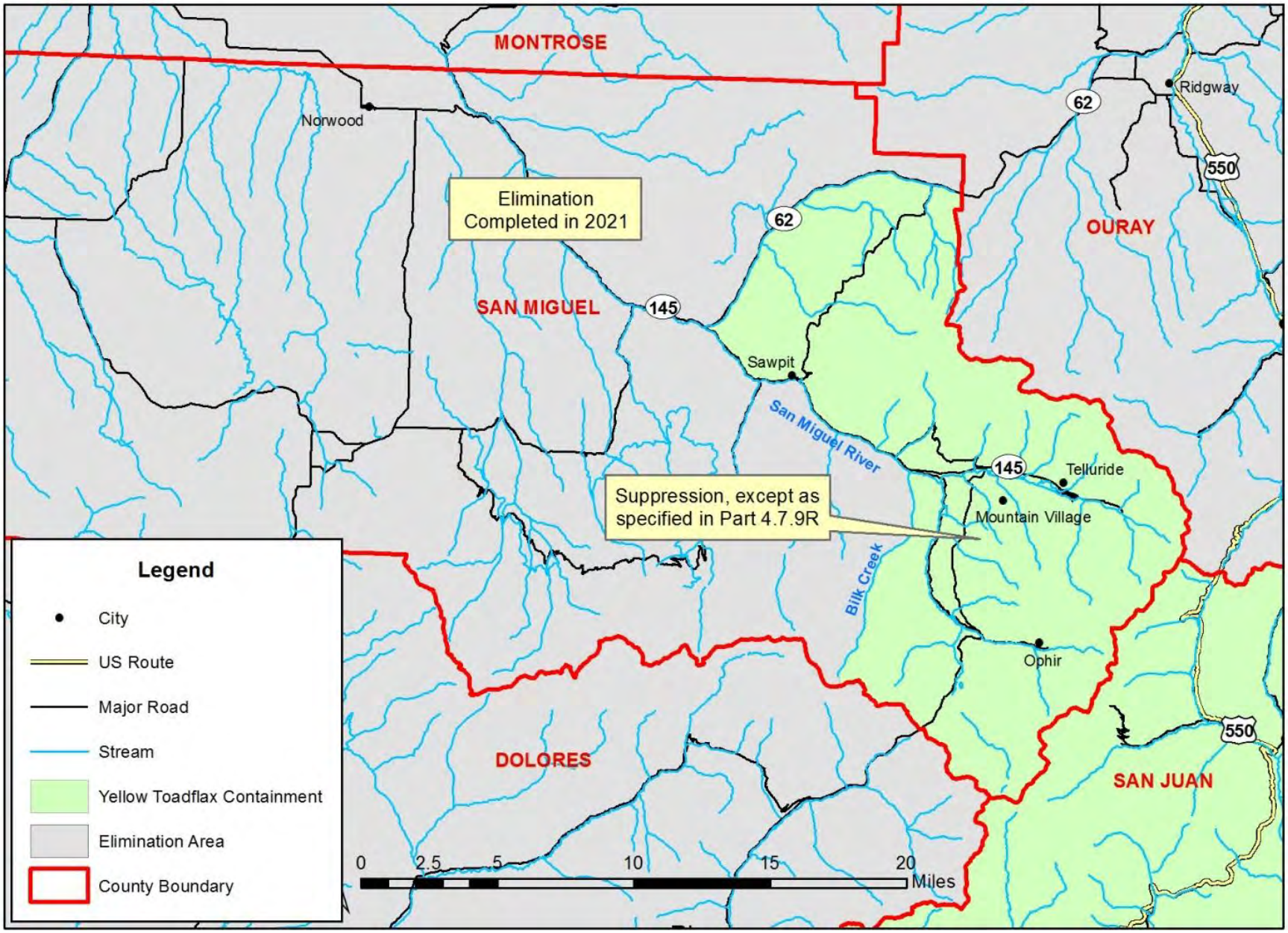

Houndstongue *(Cynoglossum officinale)*

Figure 9.01

Boulder County

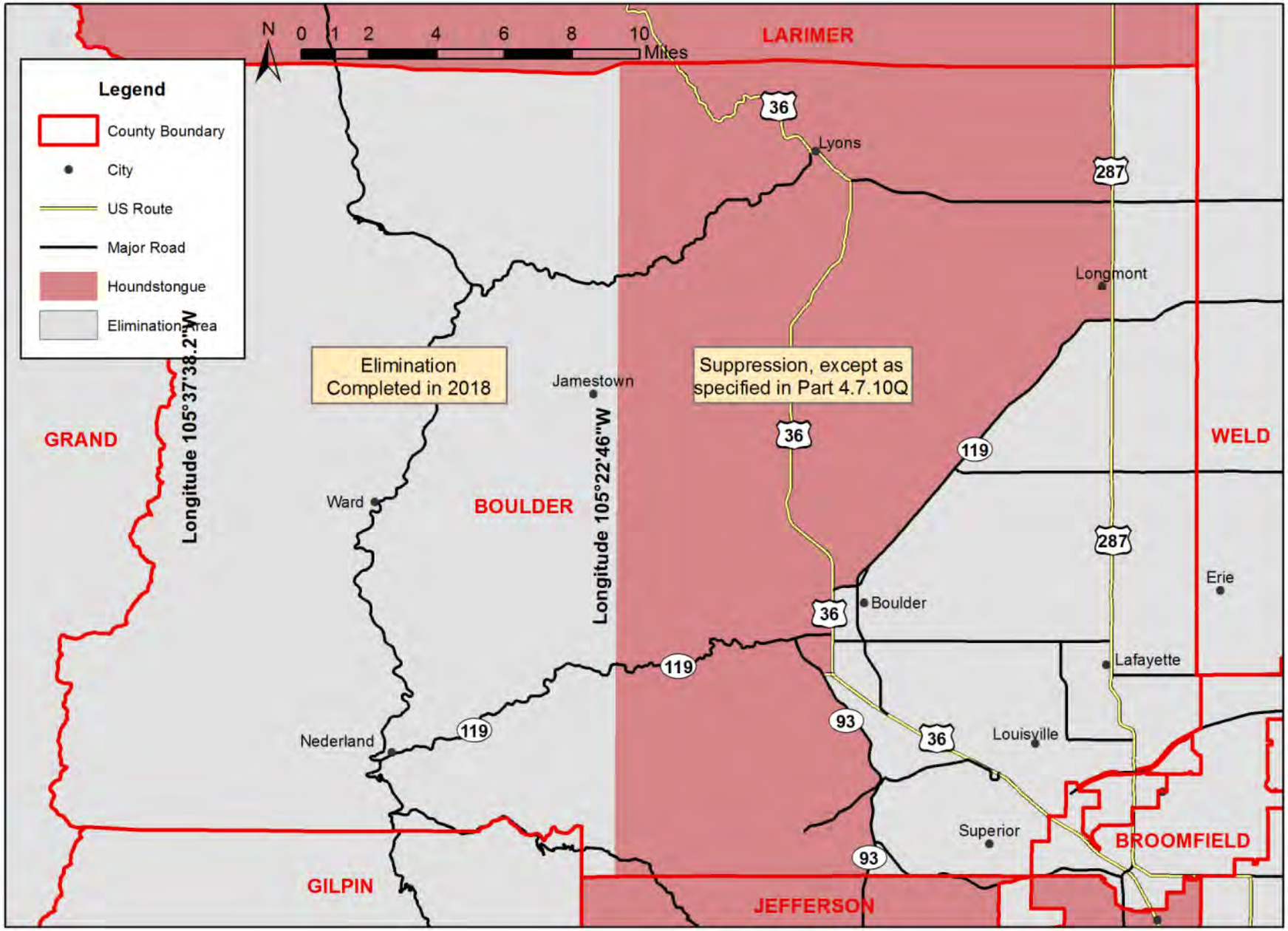

Houndstongue *(Cynoglossum officinale)*

Figure 9.02

Delta County

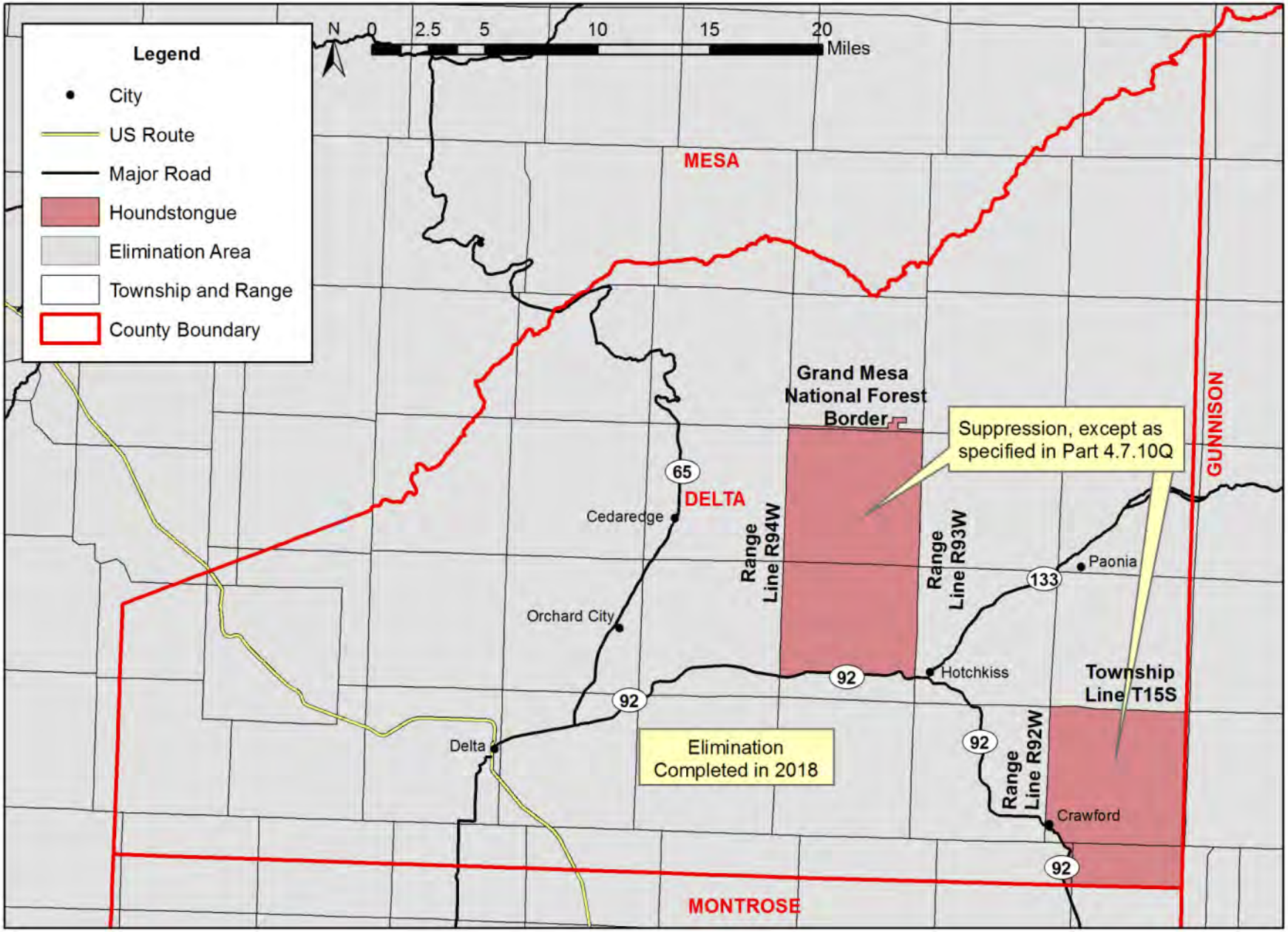

Houndstongue *(Cynoglossum officinale)*

Figure 9.03

Dolores County

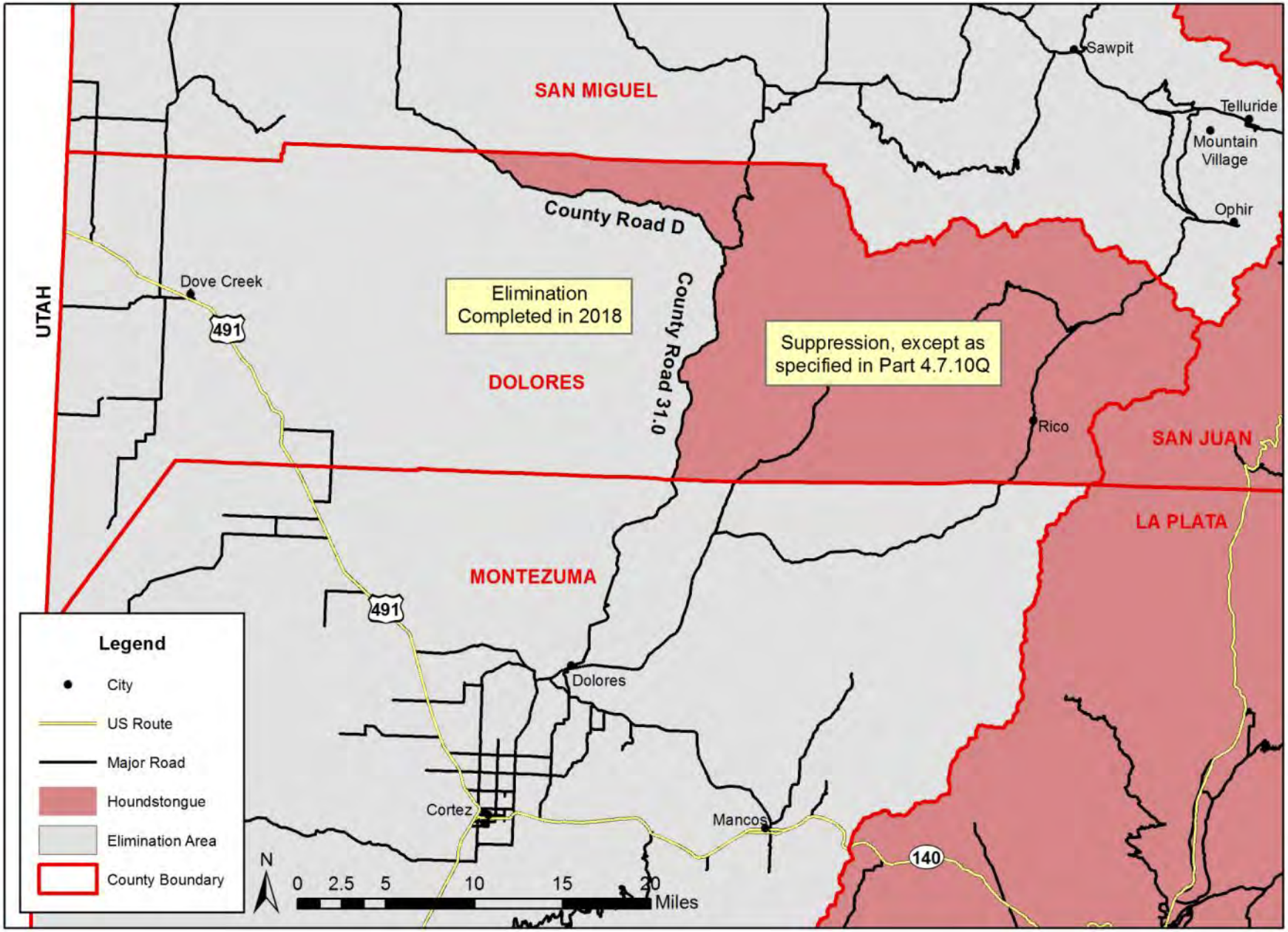

Houndstongue *(Cynoglossum offinale)*

Figure 9.04

Grand County

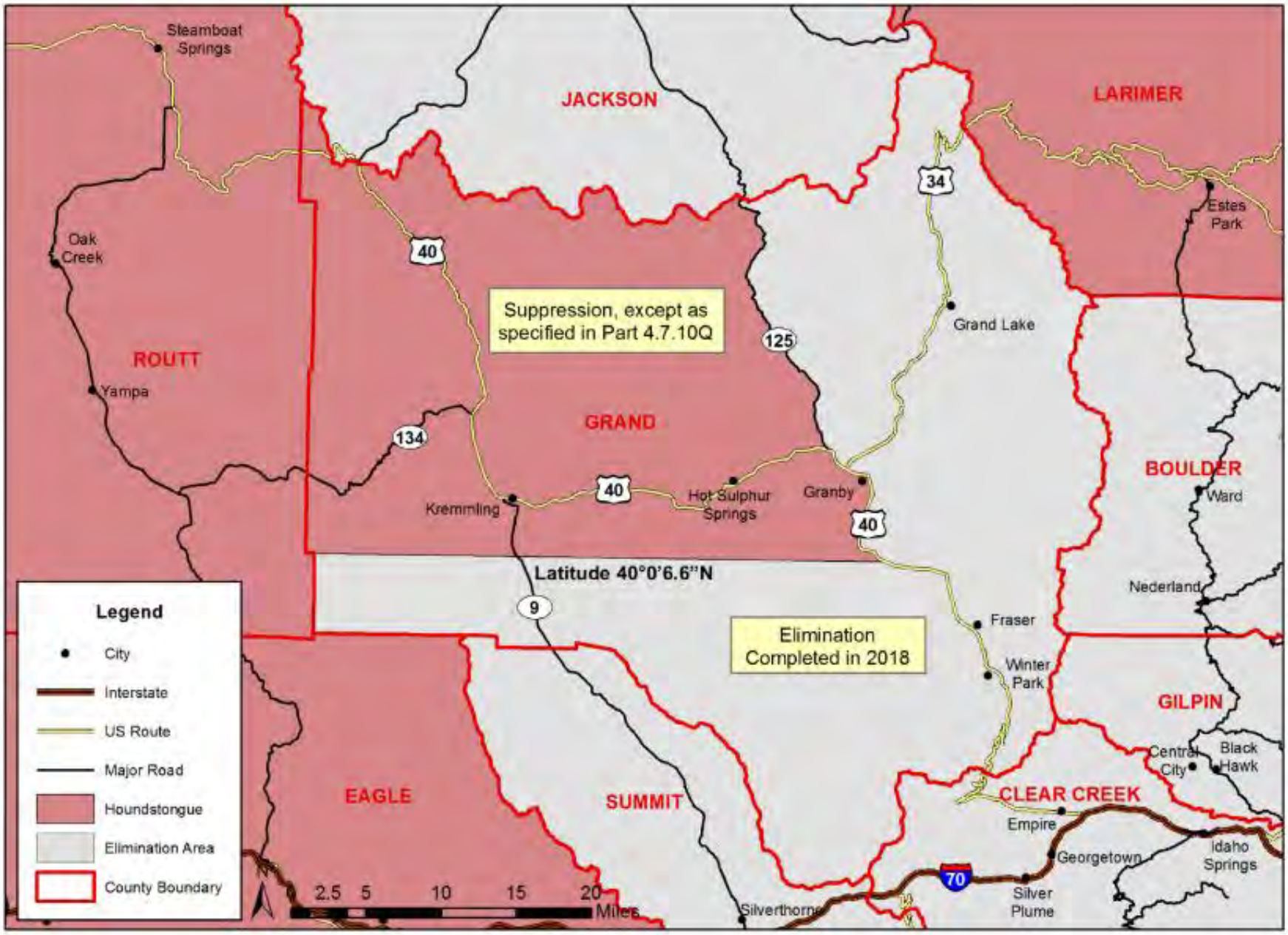

Houndstongue *(Cynoglossum offincale)*

Figure 9.05

Gunnison County

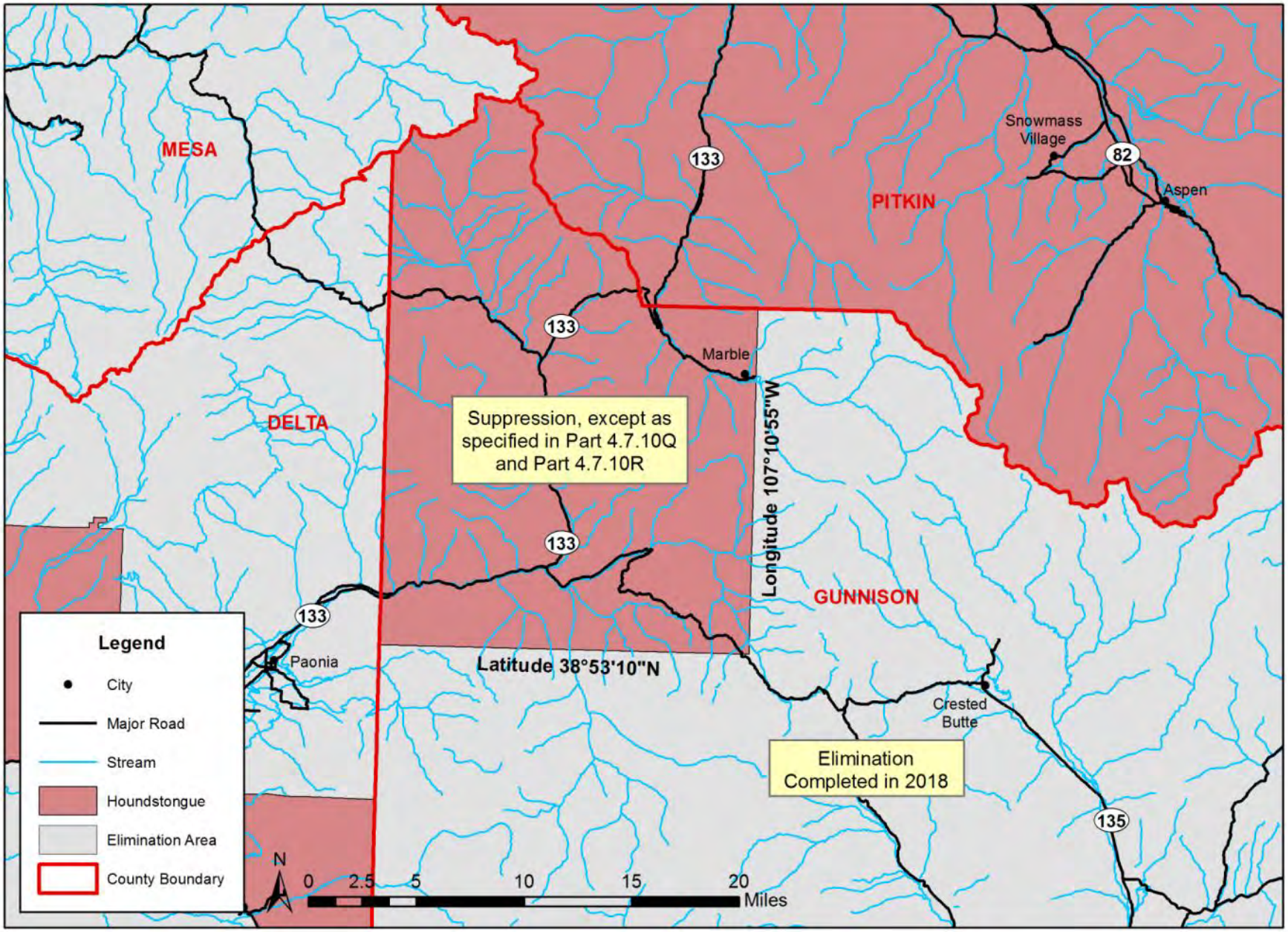

Houndstongue *(Cynoglossum offinale)*

Figure 9.06

Huerfano County

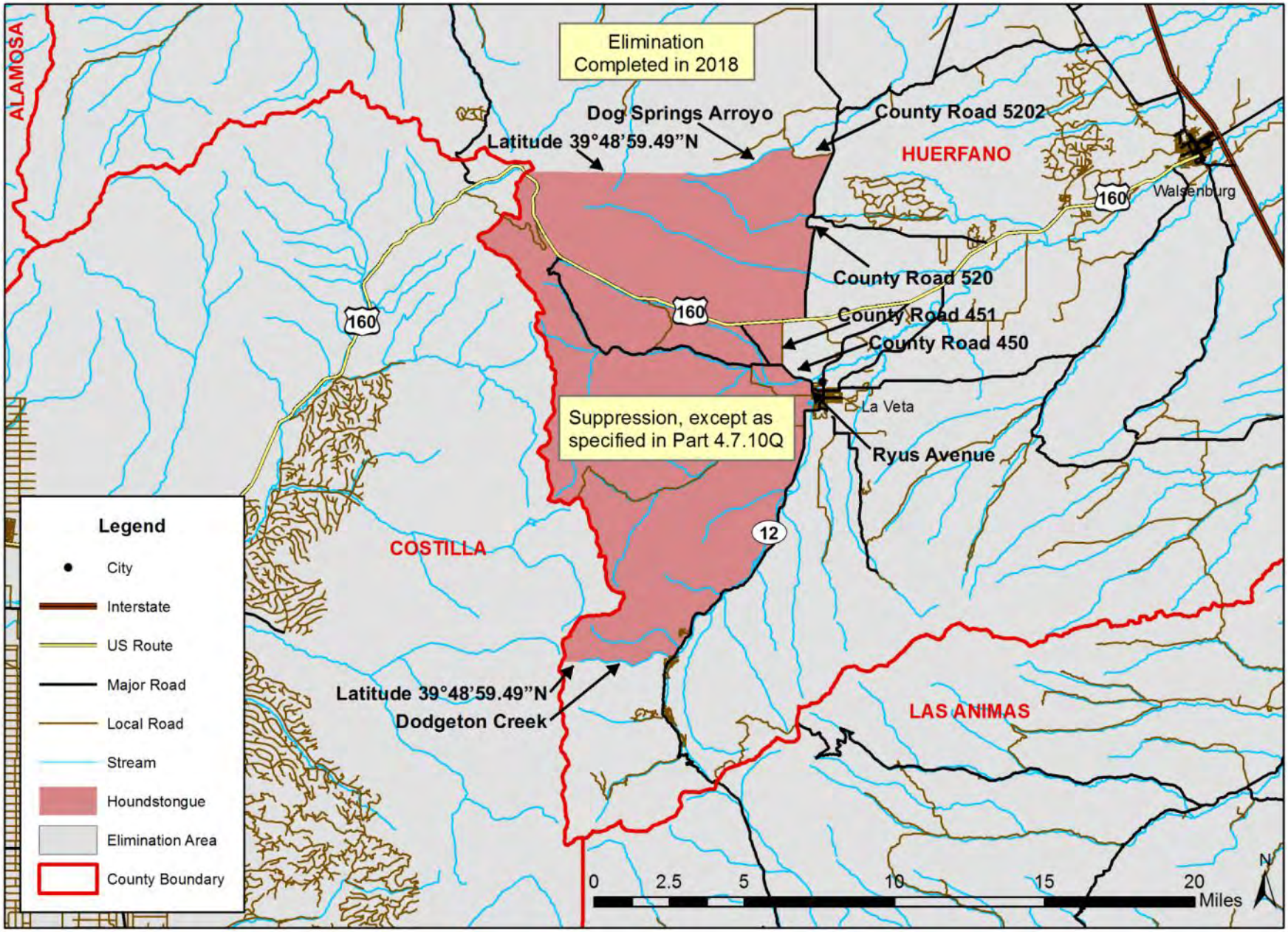

Houndstongue *(Cynoglossum offinale)*

Mesa County

Figure 9.07

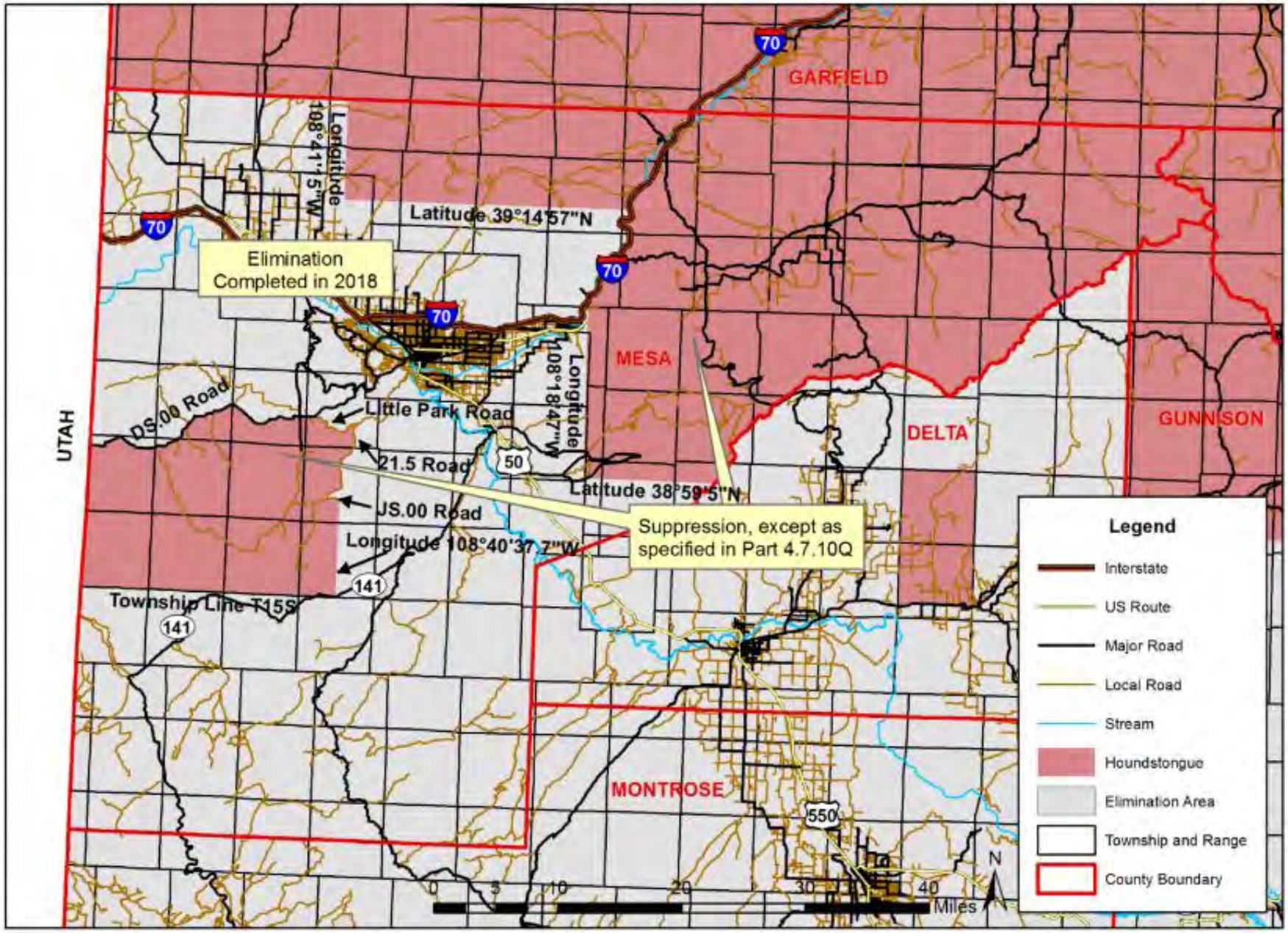

Houndstongue *(Cynoglossum officinale)*

Figure 9.08

Moffat County

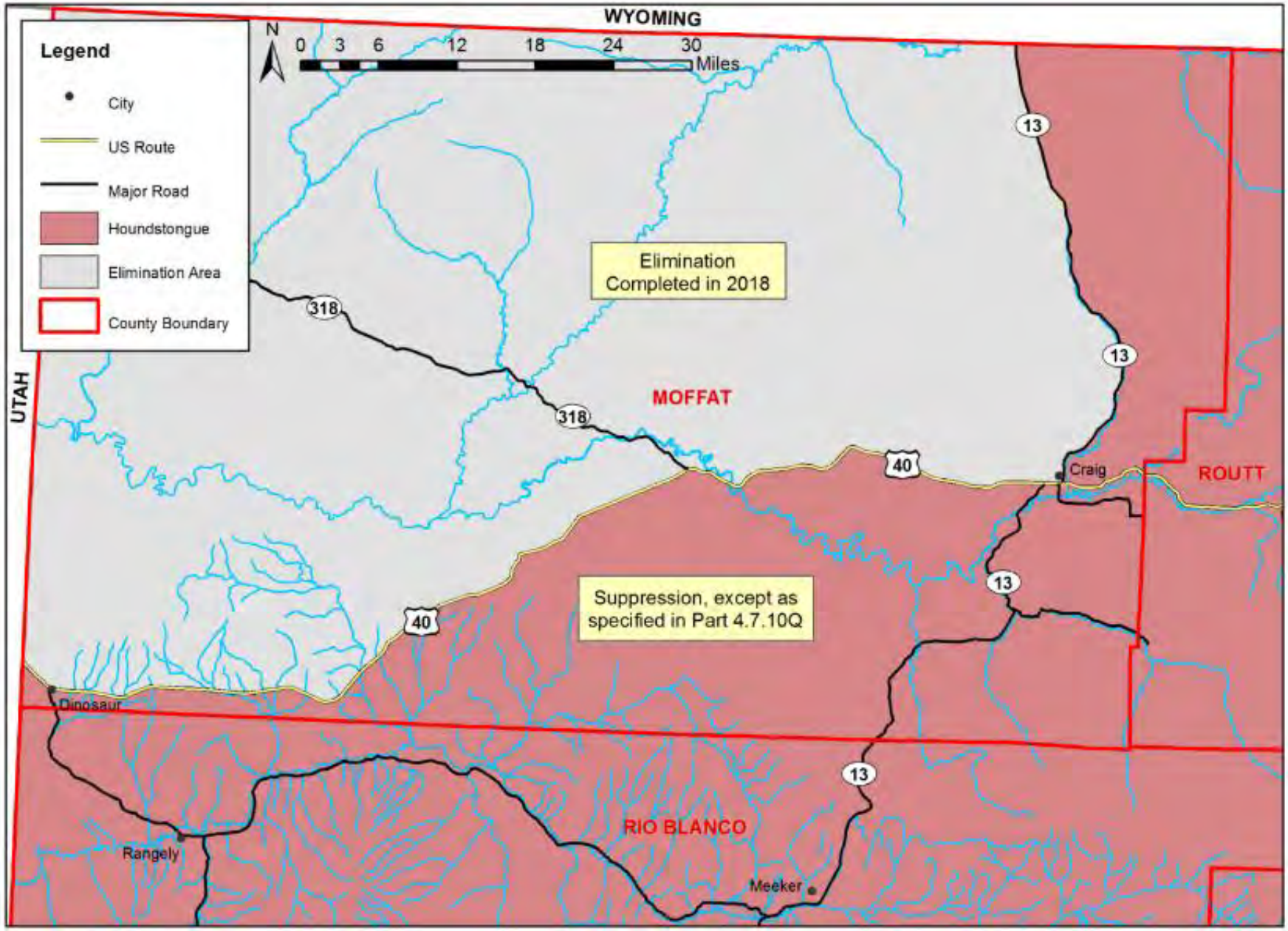

Houndstongue *(Cynoglossum officinale)*

Montrose County

Figure 9.09

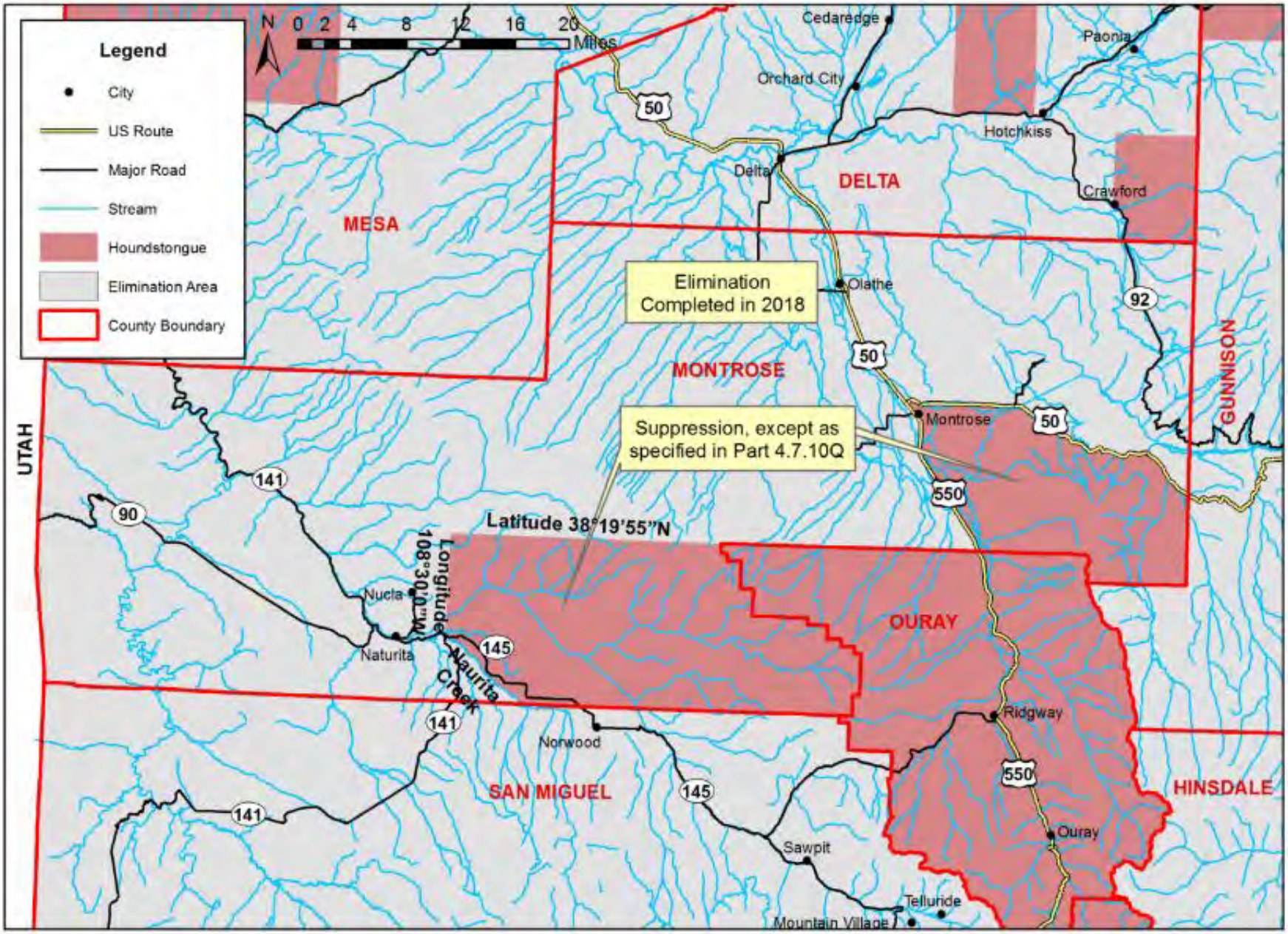

Houndstongue *(Cynoglossum officinale)*

Figure 9.10

Pueblo County

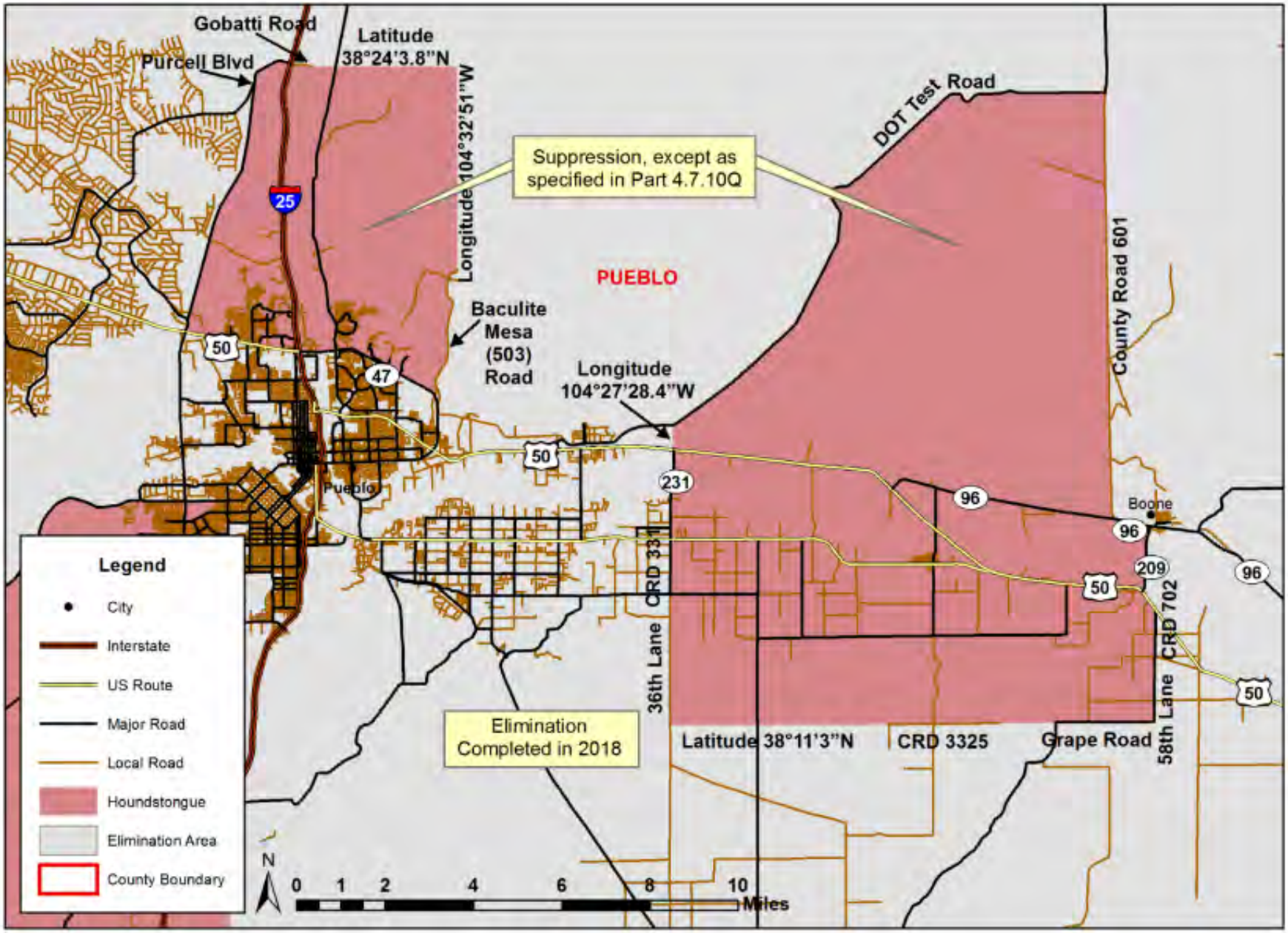

Houndstongue *(Cynoglossum officinale)*

Figure 9.11

Pueblo County

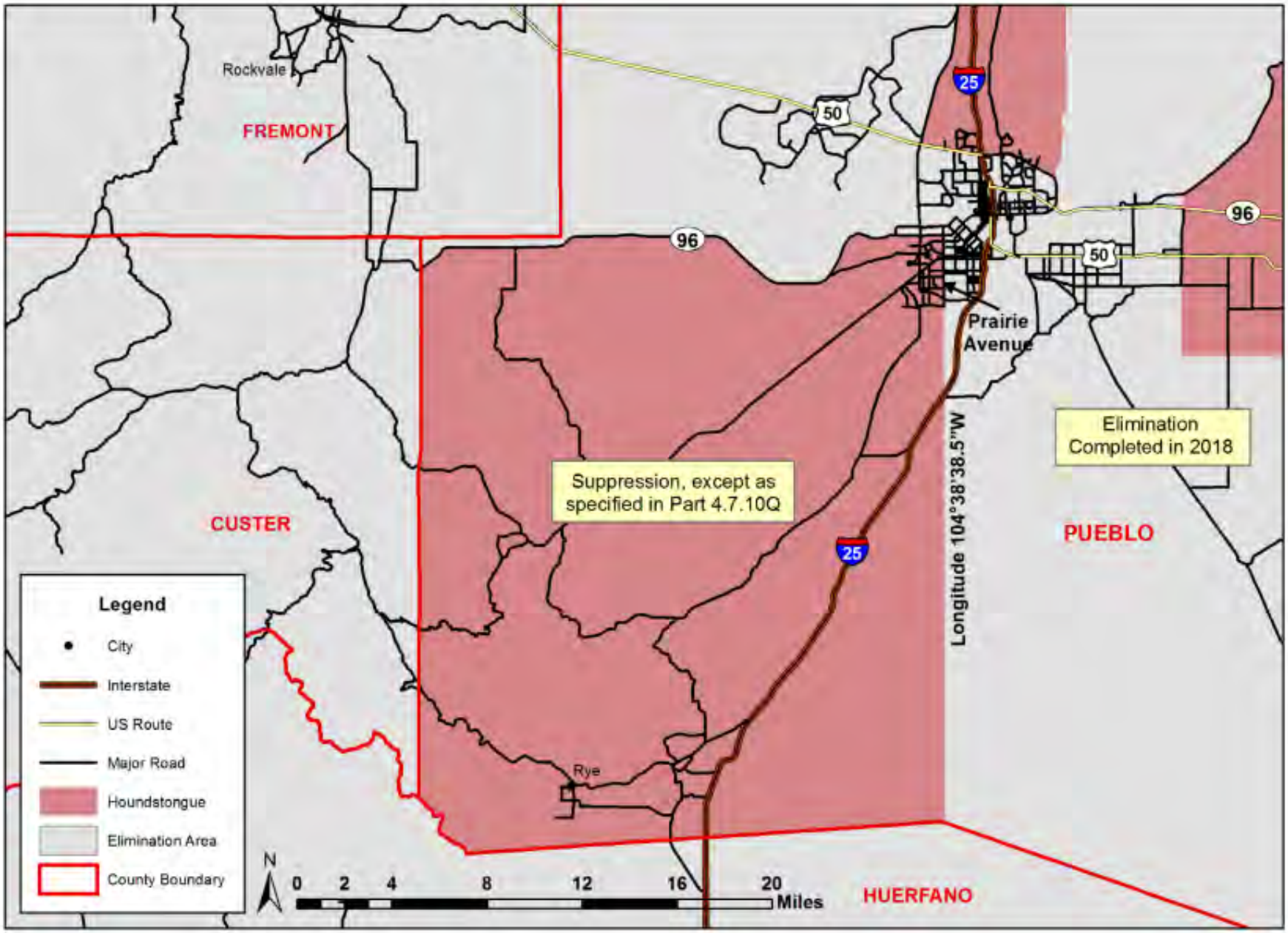

Houndstongue *(Cynoglossum officinale)*

Figure 9.12

San Miguel County

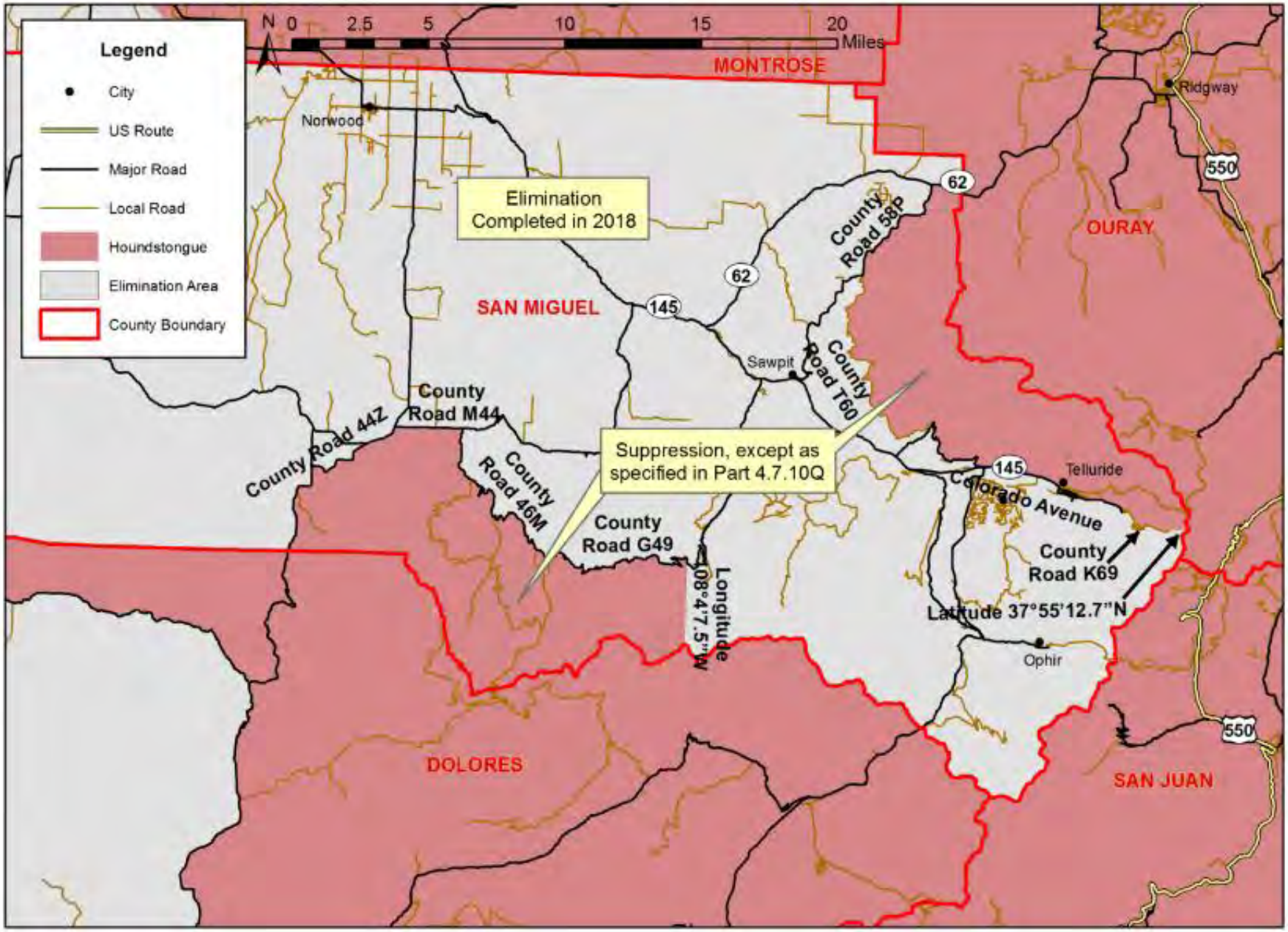

Houndstongue *(Cynoglossum officinale)*

Summit County

Figure 9.13

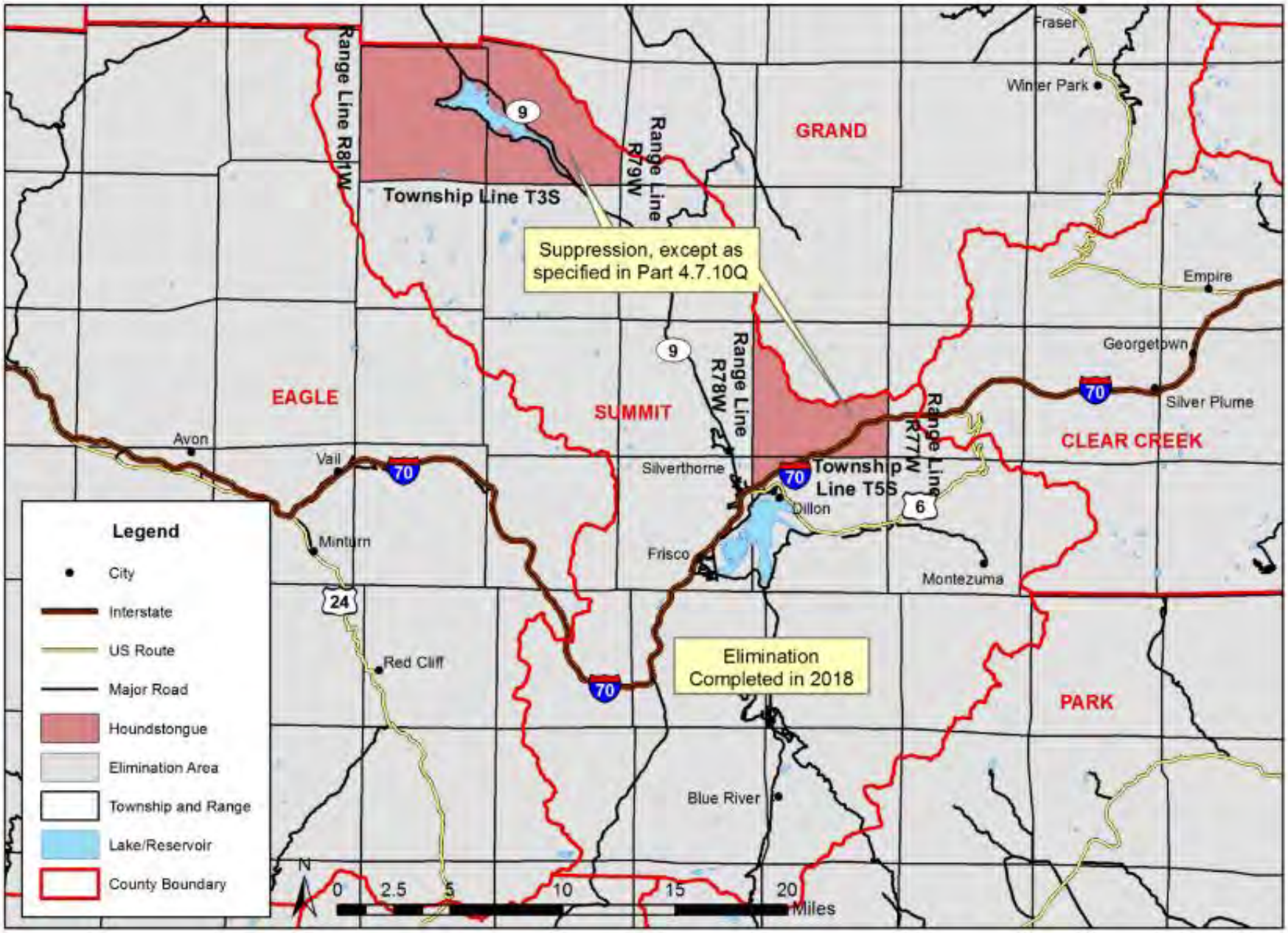

Perennial Pepperweed *(Lepidium latifolium)*

Adams County

Figure 10.01

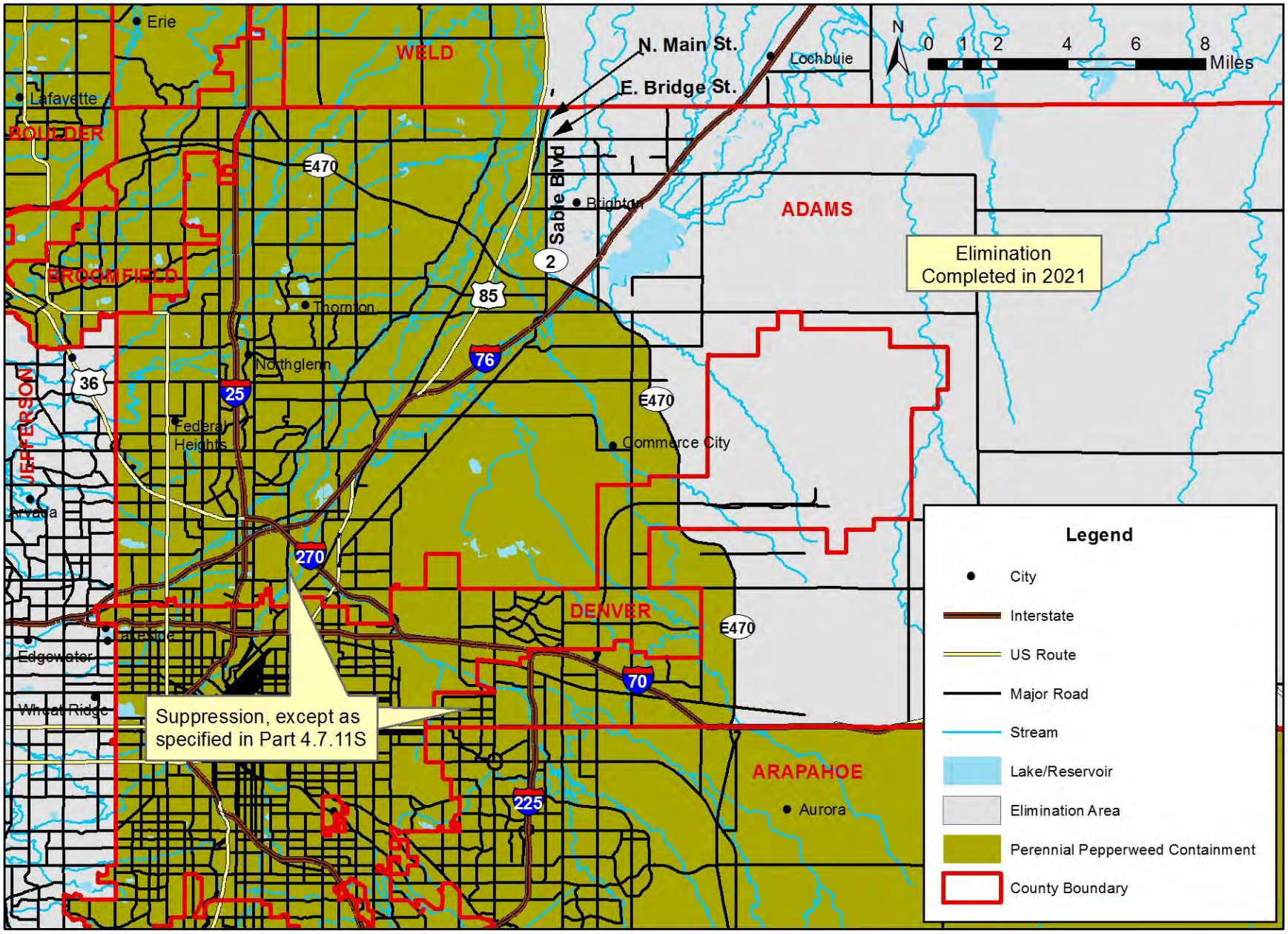

Perennial Pepperweed *(Lepidium latifolium)*
Boulder County

Figure 10.02

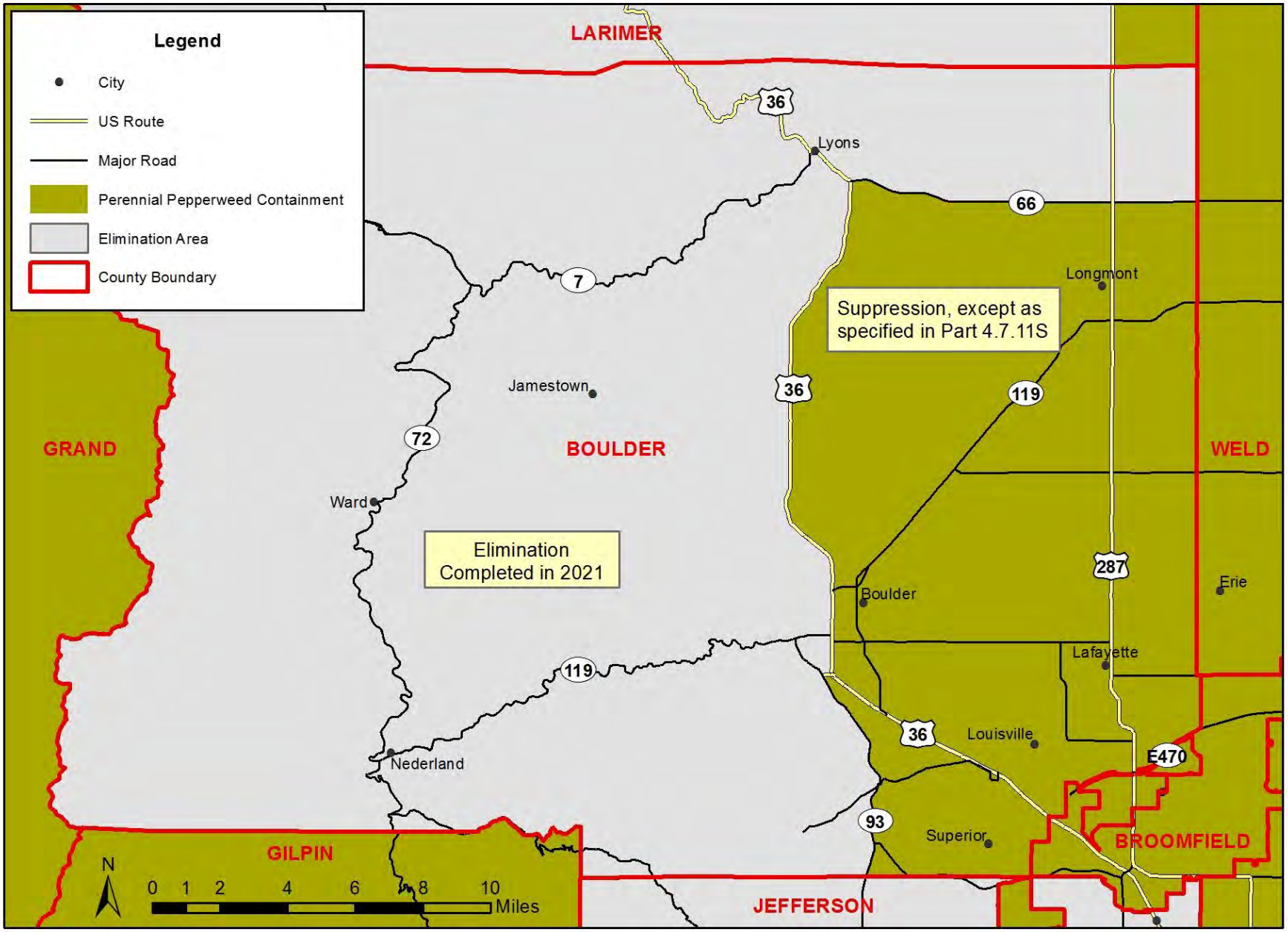

Perennial Pepperweed *(Lepidium latifolium)*
Conejos County

Figure 10.03

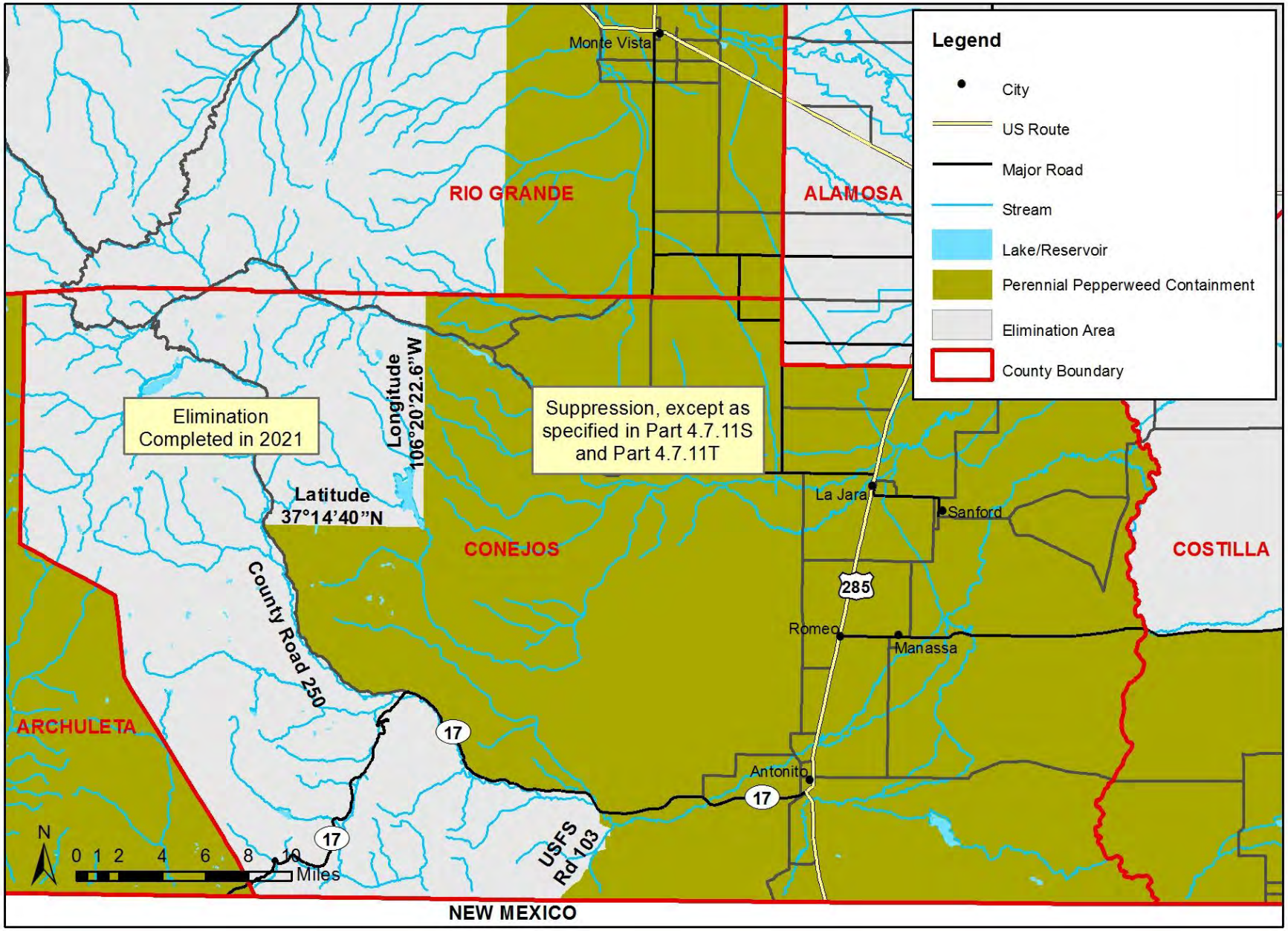

Perennial Pepperweed *(Lepidium latifolium)*
Costilla County

Figure 10.04

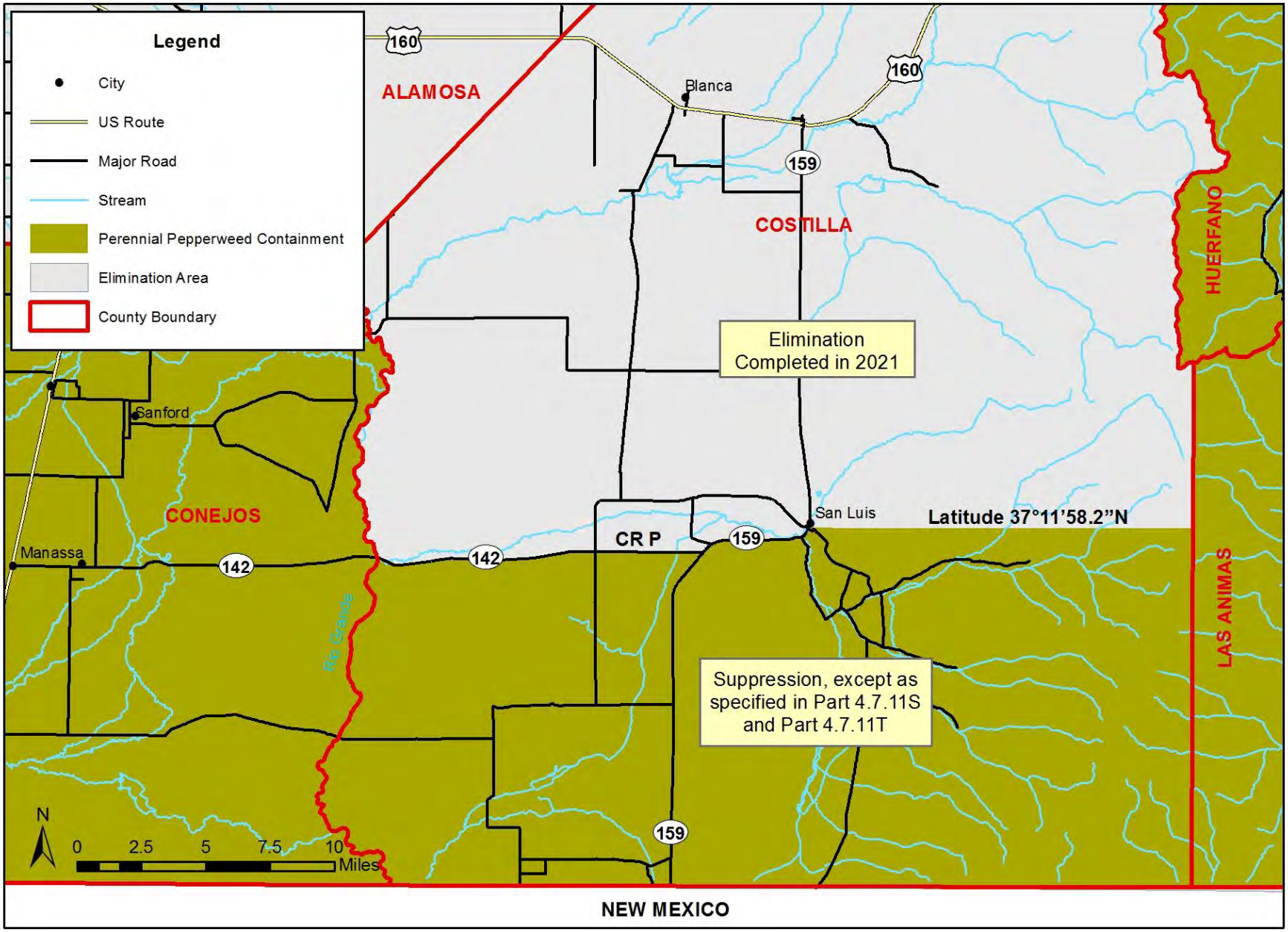

Perennial Pepperweed *(Lepidium latifolium)*
Denver County

Figure 10.05

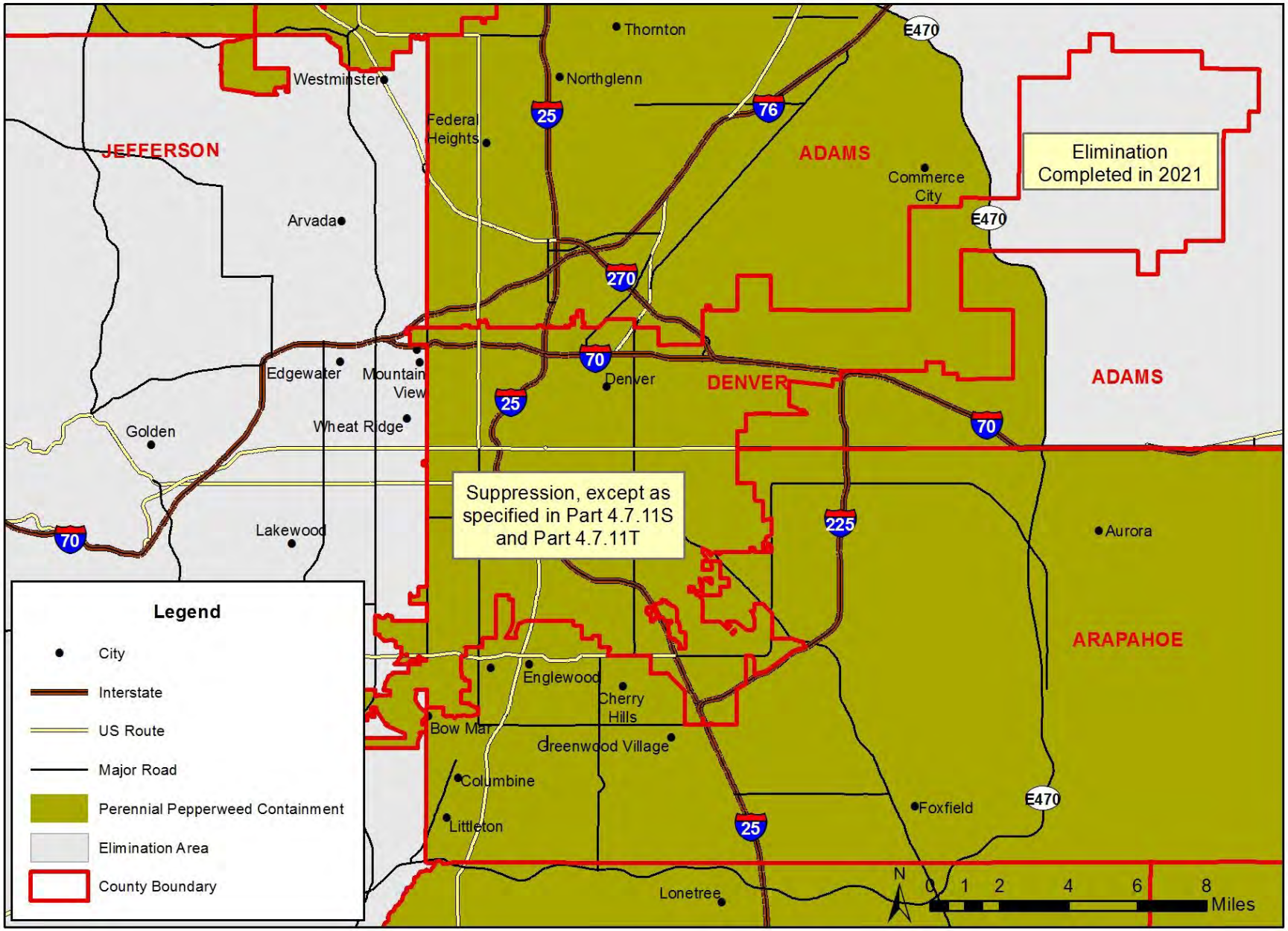

Perennial Pepperweed *(Lepidium latifolium)*

Jefferson County

Figure 10.06

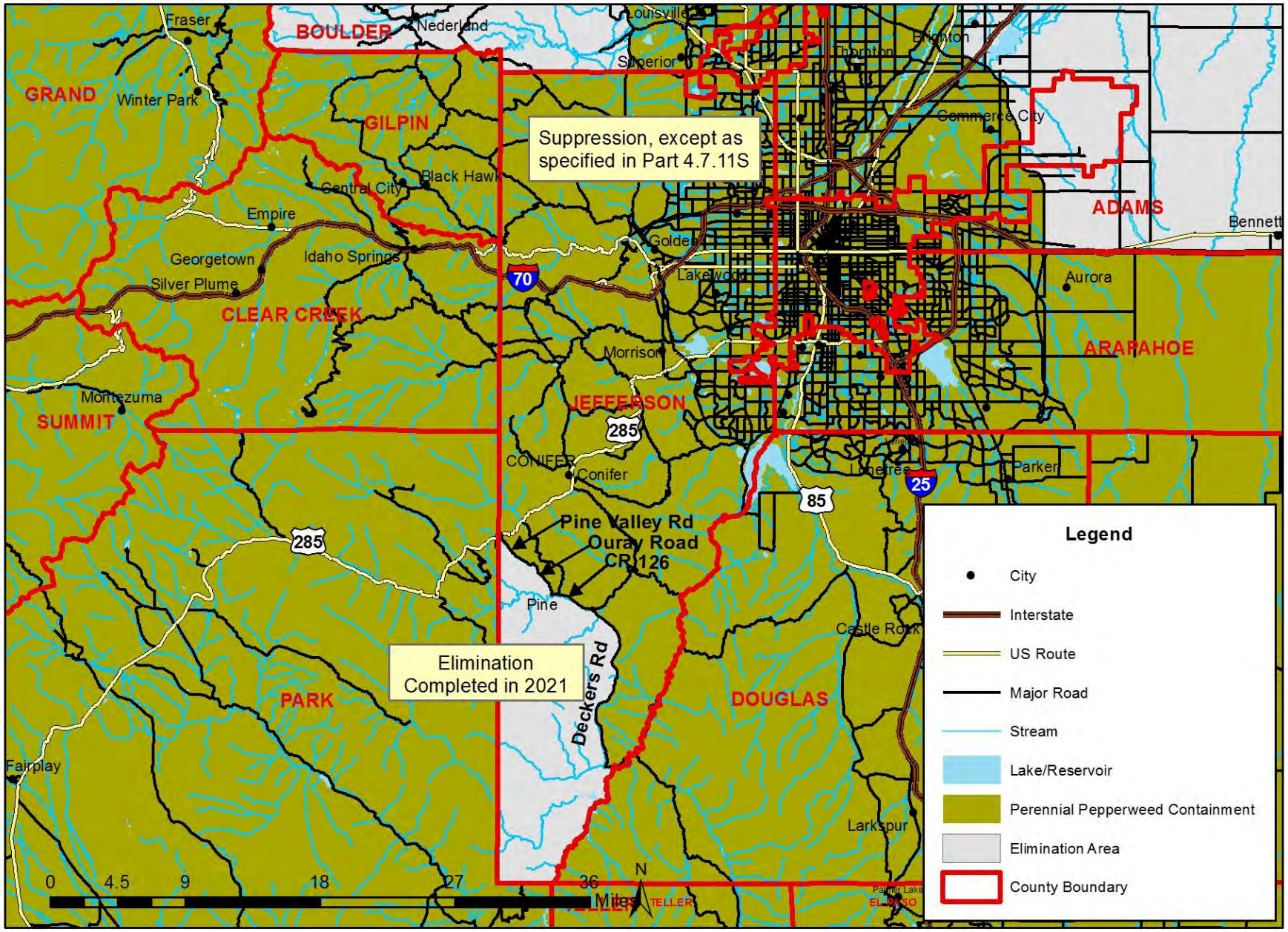

Perennial Pepperweed *(Lepidium latifolium)*

Larimer County

Figure 10.07

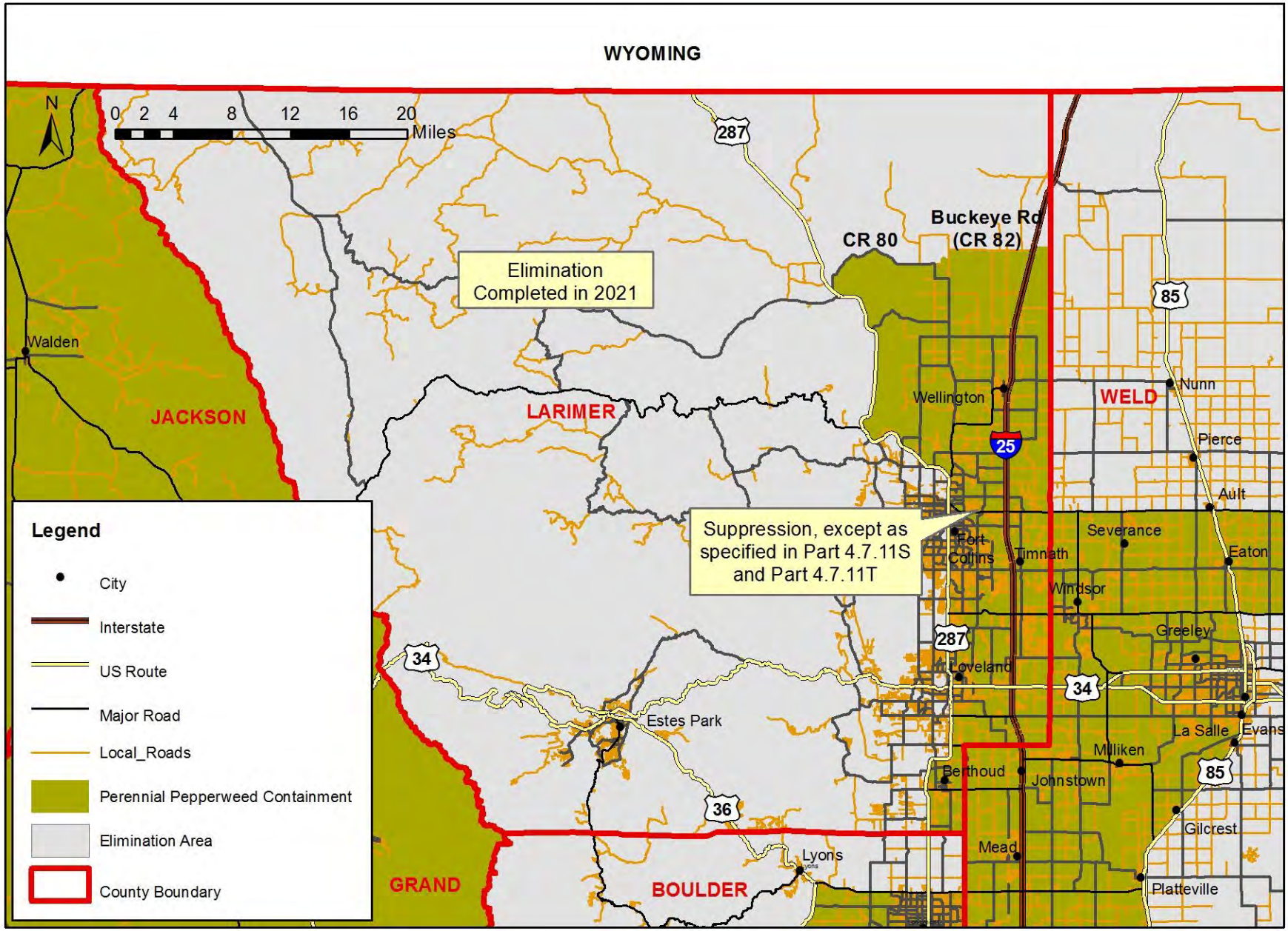

Perennial Pepperweed *(Lepidium latifolium)*
Mesa County

Figure 10.08

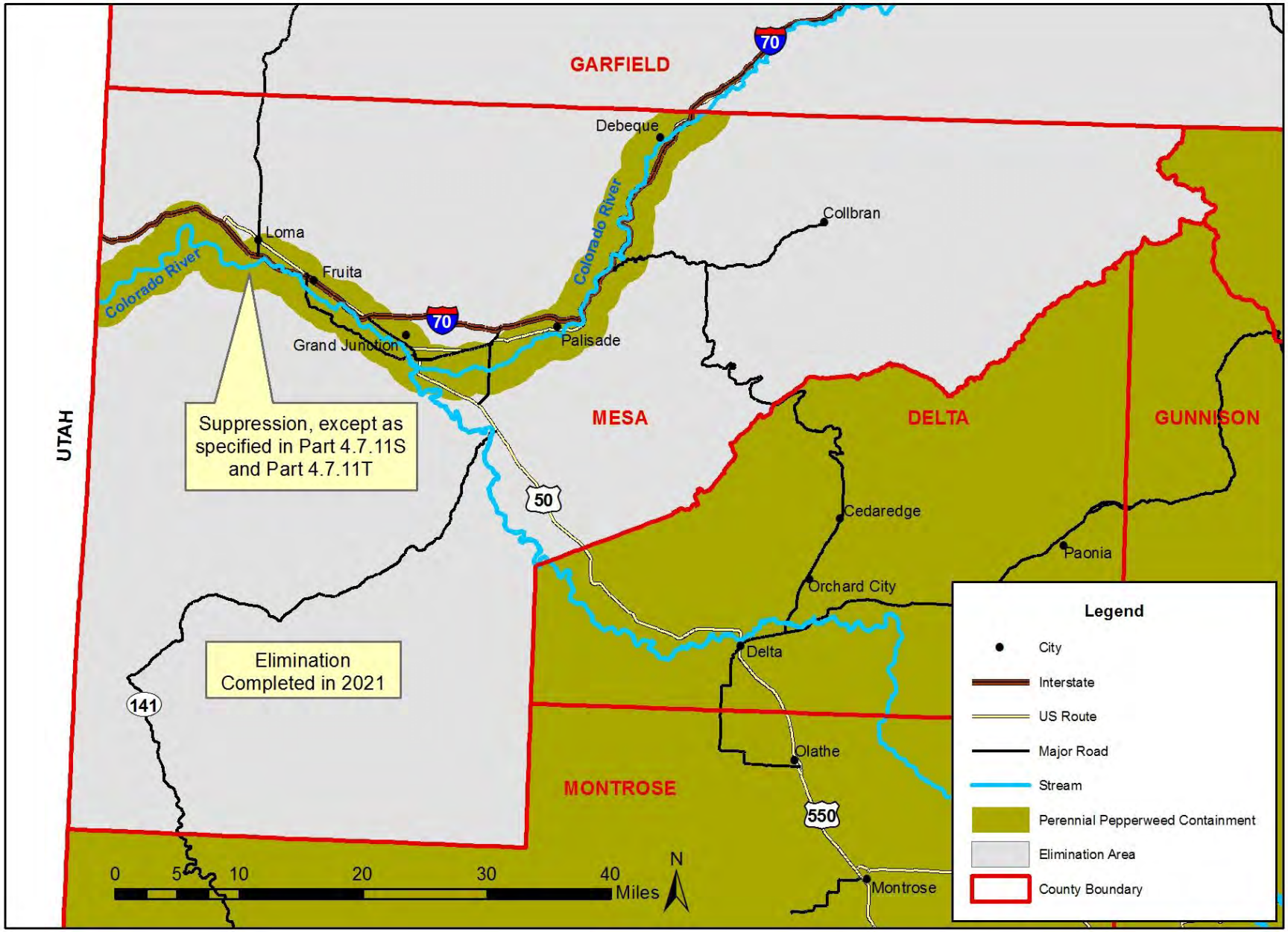

Perennial Pepperweed *(Lepidium latifolium)*
Moffat County

Figure 10.09

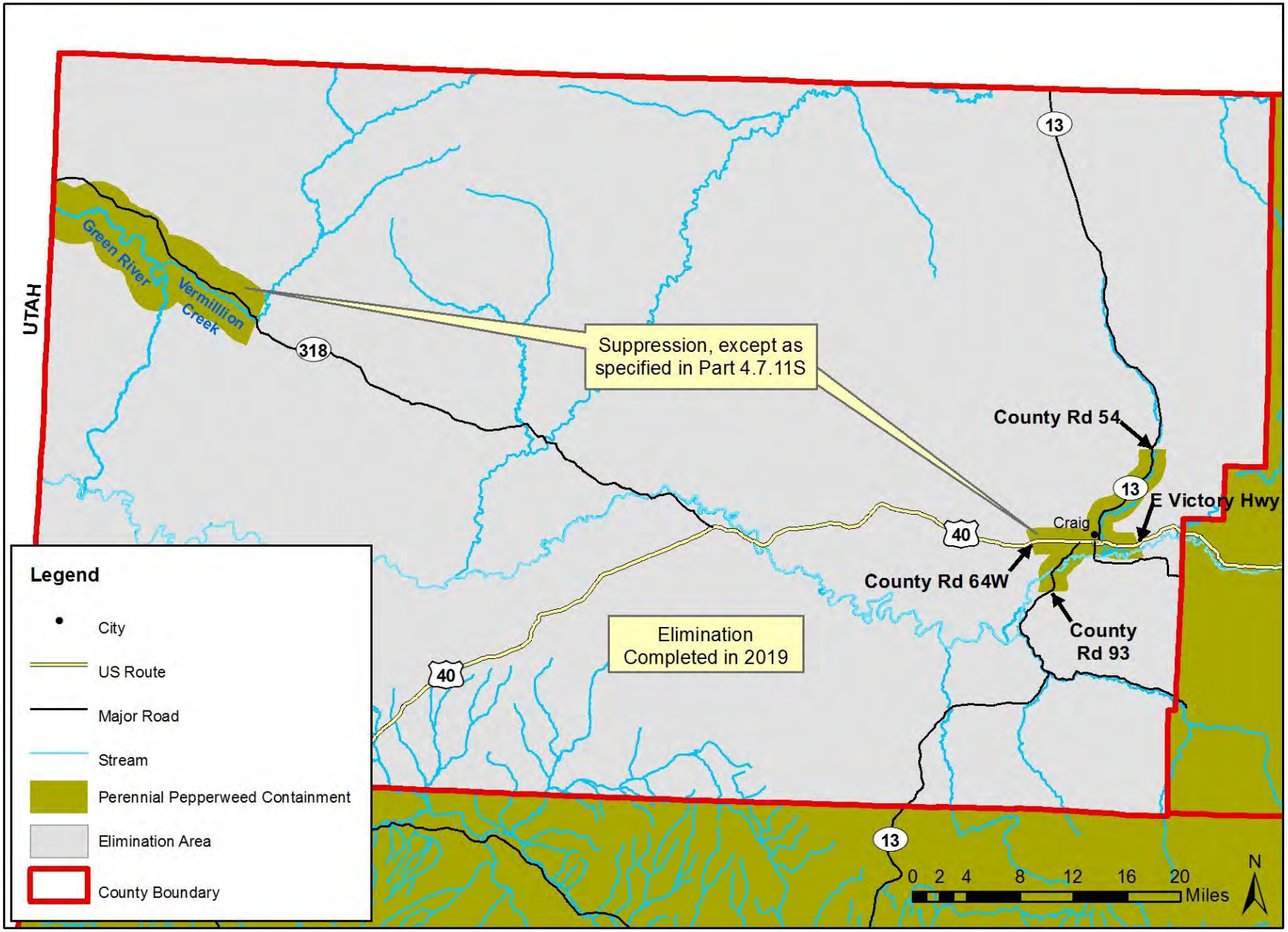

Perennial Pepperweed *(Lepidium latifolium)*
Morgan County

Figure 10.10

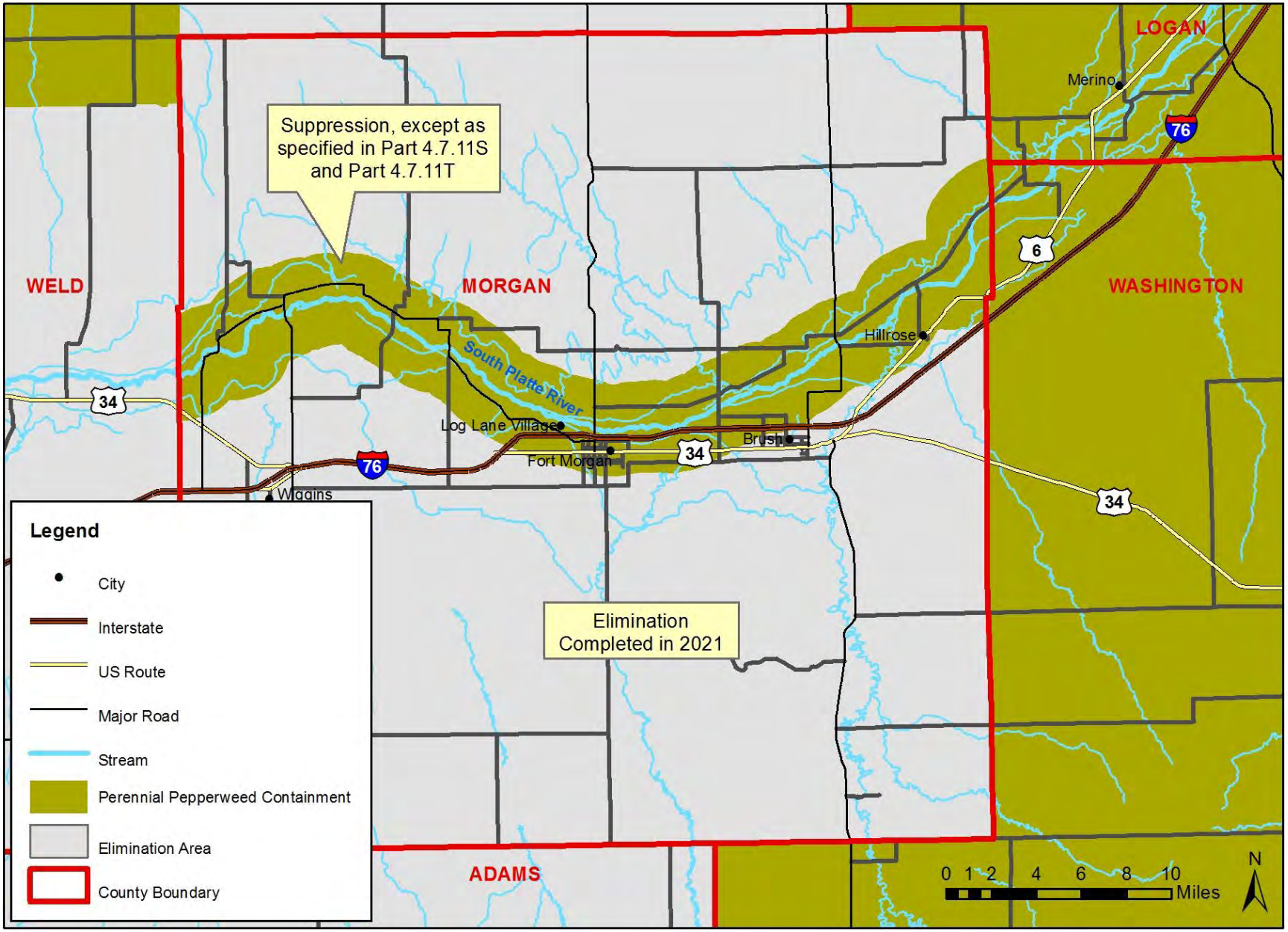

Perennial Pepperweed *(Lepidium latifolium)*
Ouray County

Figure 10.11

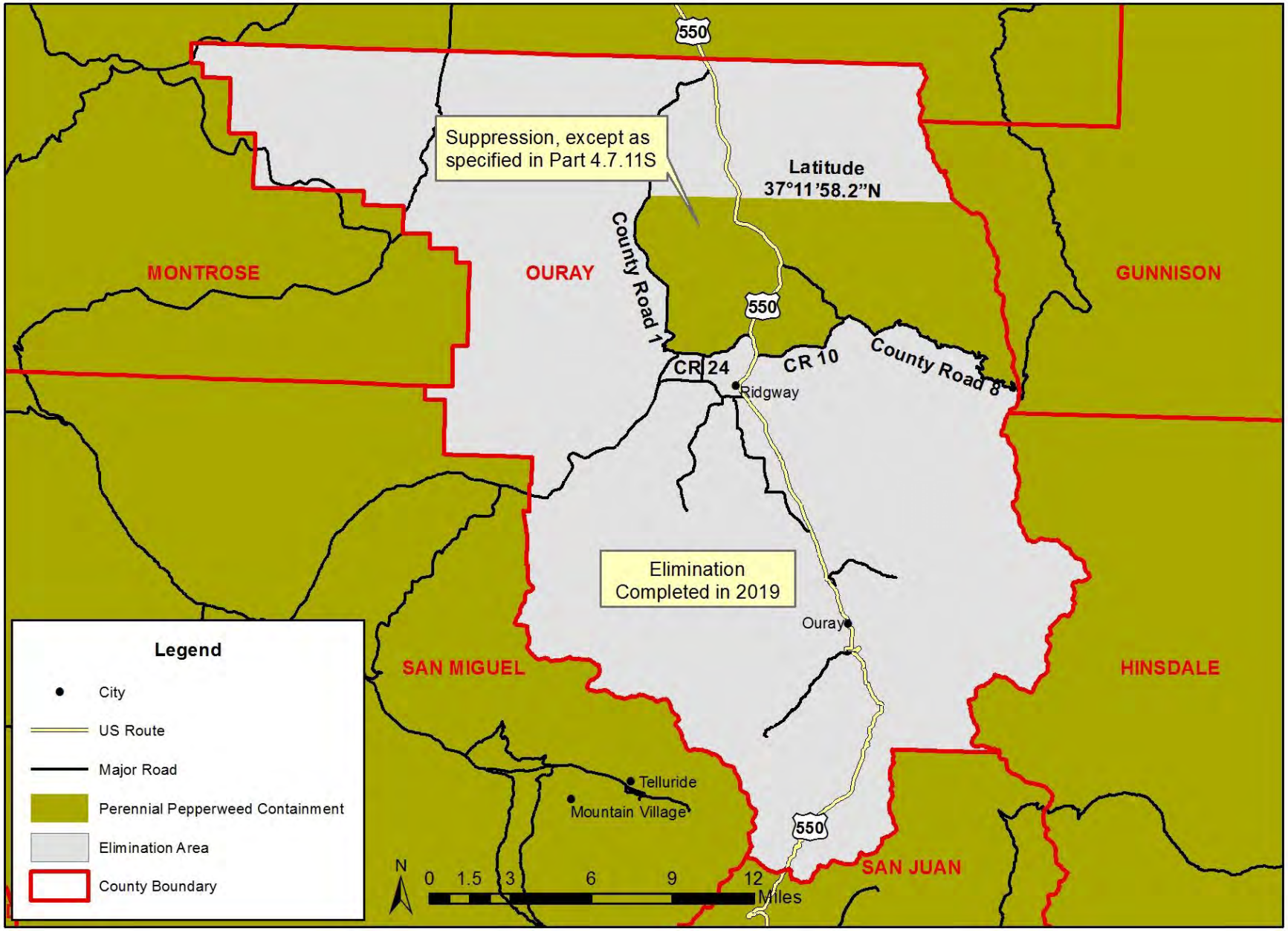

Perennial Pepperweed *(Lepidium latifolium)*
Rio Grande County

Figure 10.12

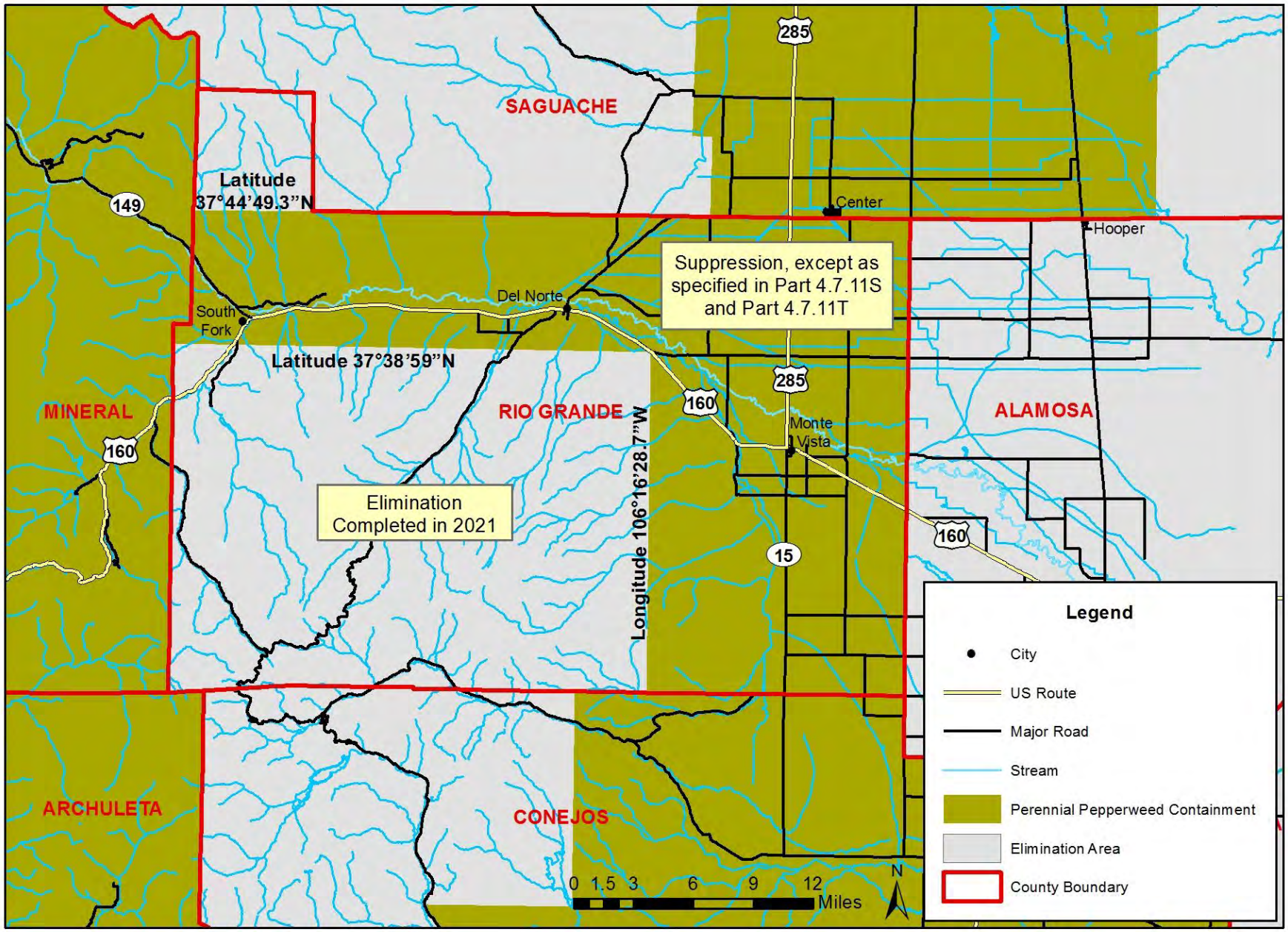

Perennial Pepperweed *(Lepidium latifolium)*
Saguache County

Figure 10.13

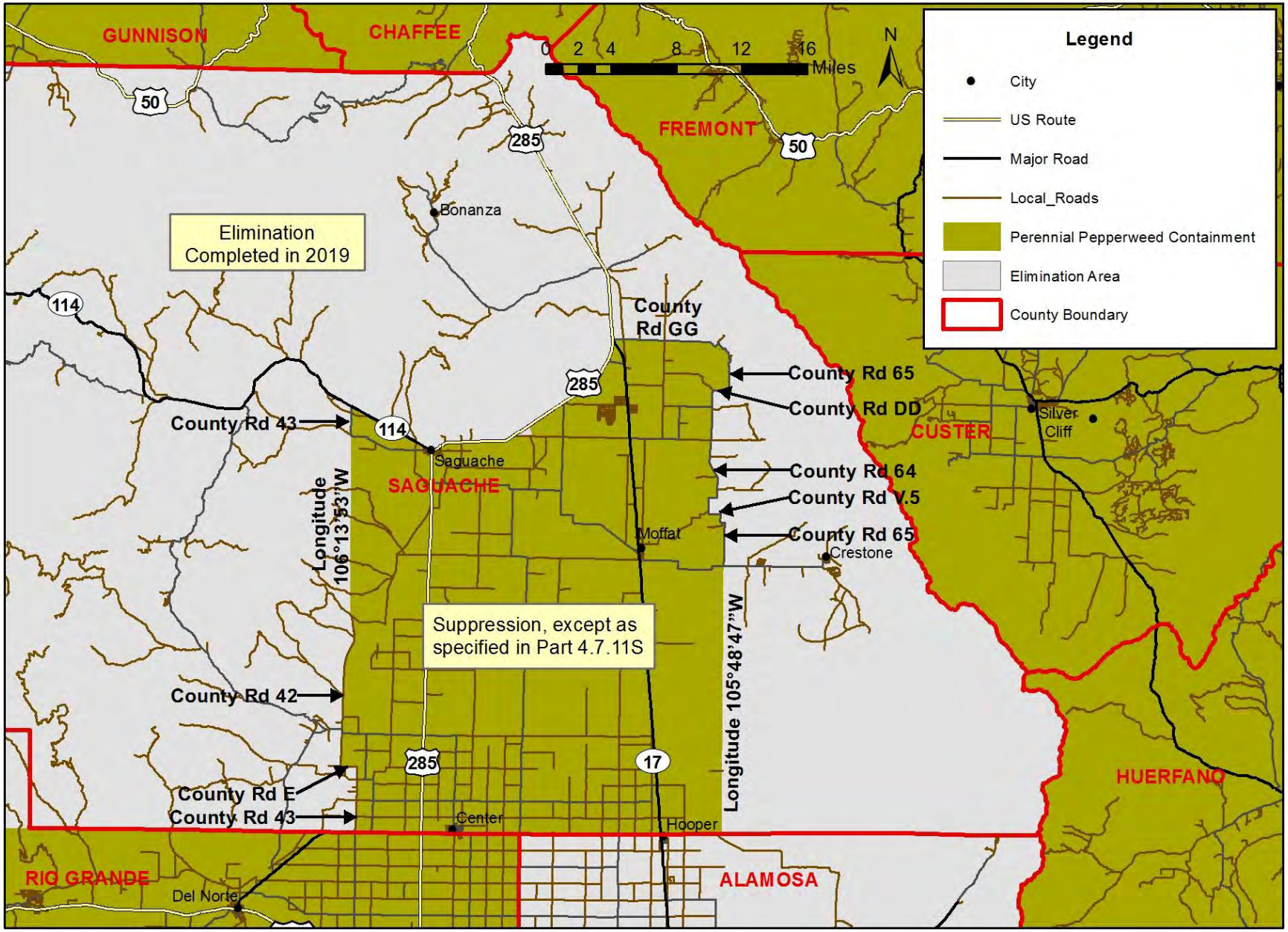

Perennial Pepperweed *(Lepidium latifolium)*
Weld County

Figure 10.14

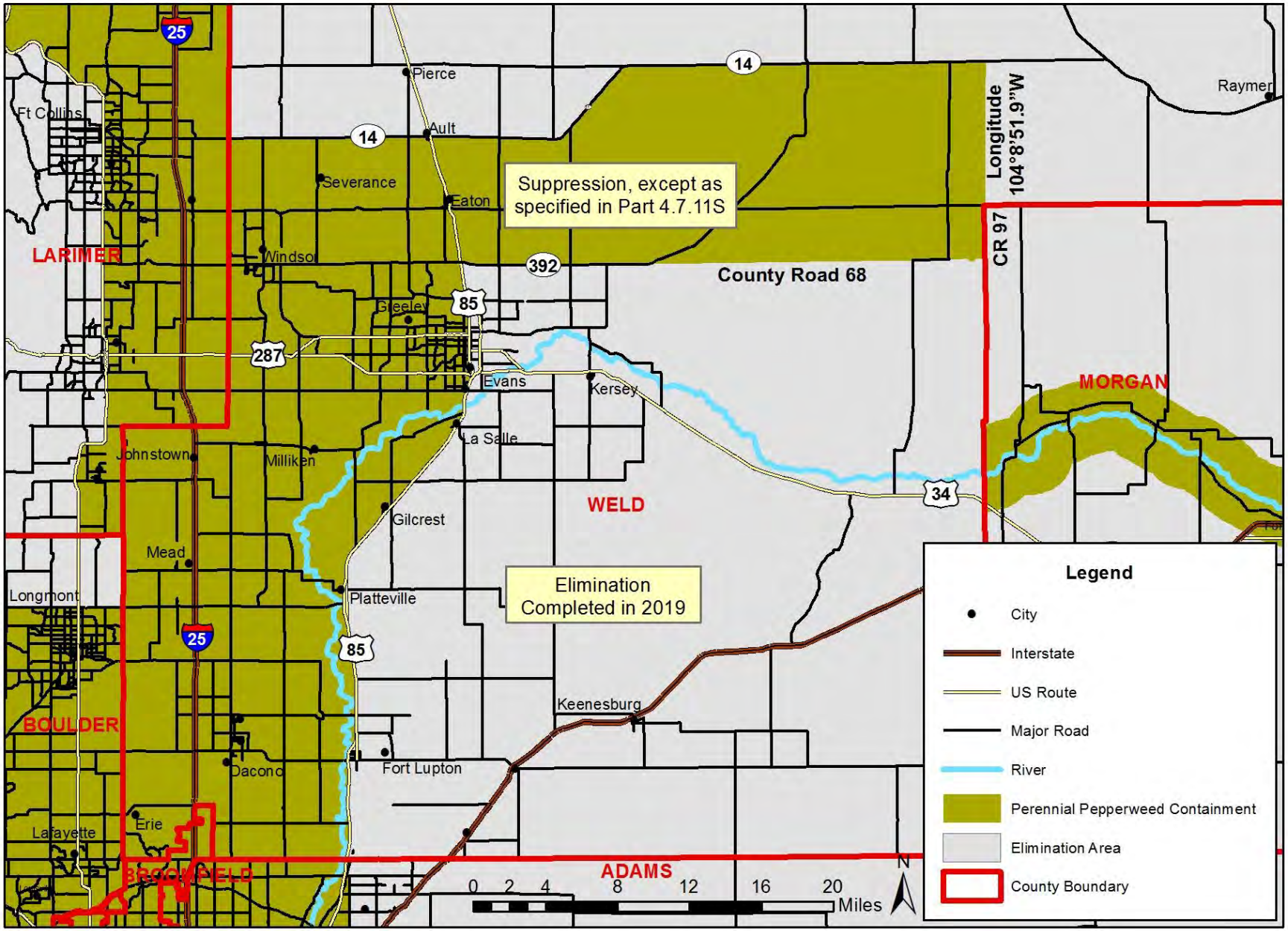

Dalmatian Toadflax and Yellow x Dalmatian Toadflax Hybrid

Figure 11.01

Arapahoe County *(Linaria dalmatica and L. vulgaris x L. dalmatica)*

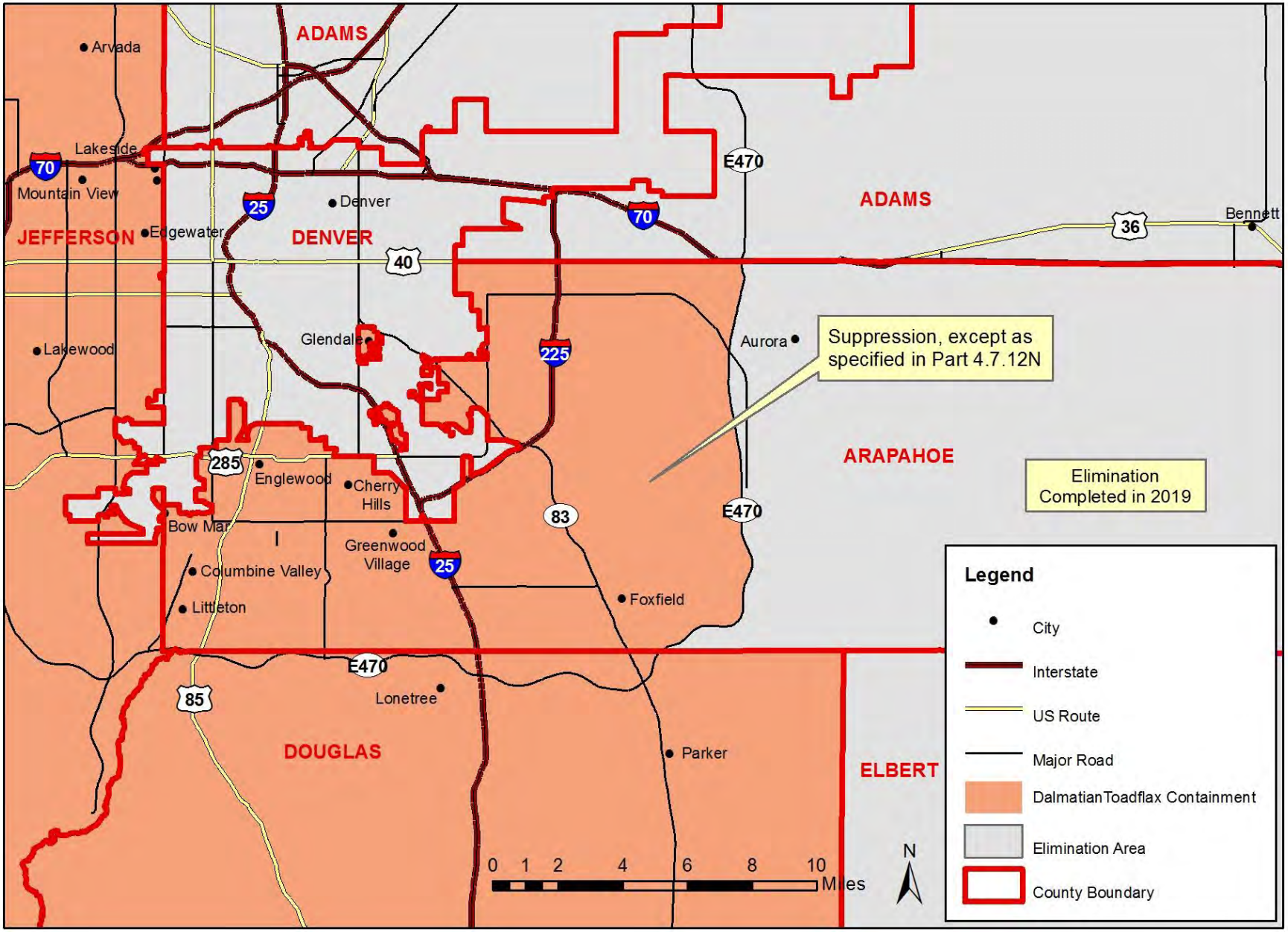

Dalmatian Toadflax and Yellow x Dalmatian Toadflax Hybrid

Figure 11.02

Boulder County *(Linaria dalmatica and L. vulgaris x L. dalmatica)*

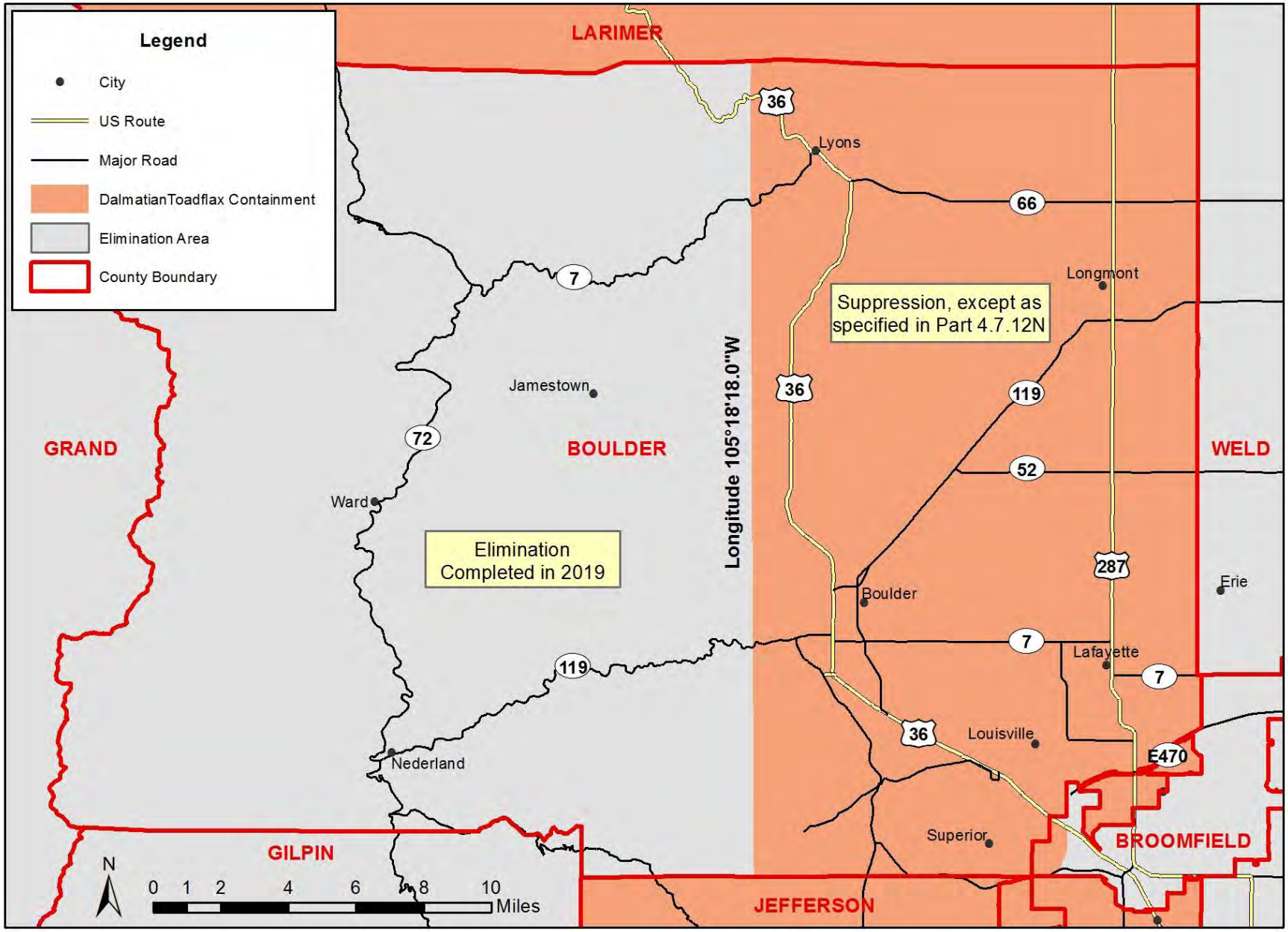

Dalmatian Toadflax and Yellow x Dalmatian Toadflax Hybrid

Figure 11.03

Broomfield County *(Linaria dalmatica and L. vulgaris x L. dalmatica)*

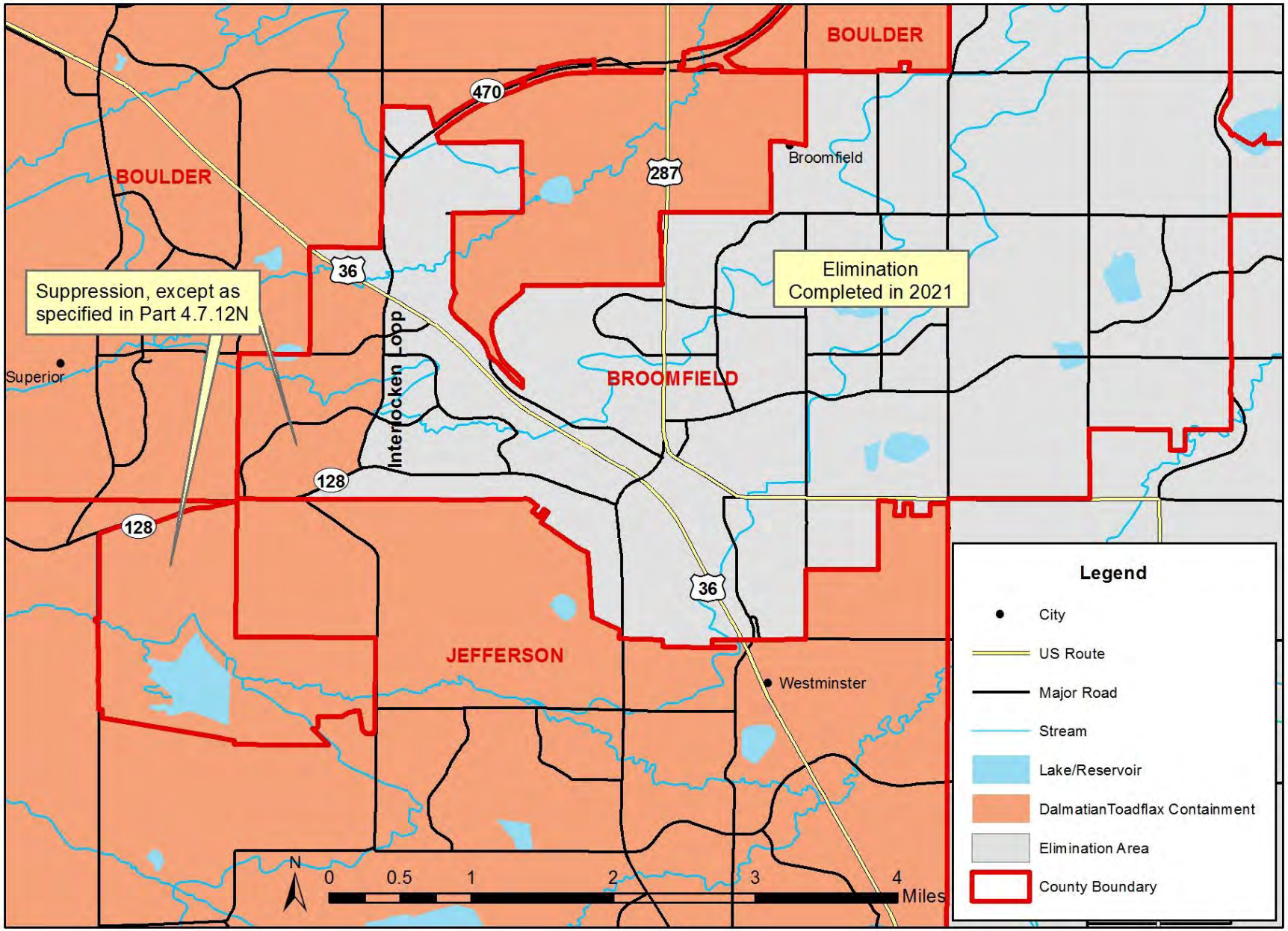

Dalmatian Toadflax and Yellow x Dalmatian Toadflax Hybrid

Chaffee County *(Linaria dalmatica and L. vulgaris x L. dalmatica)*

Figure 11.04

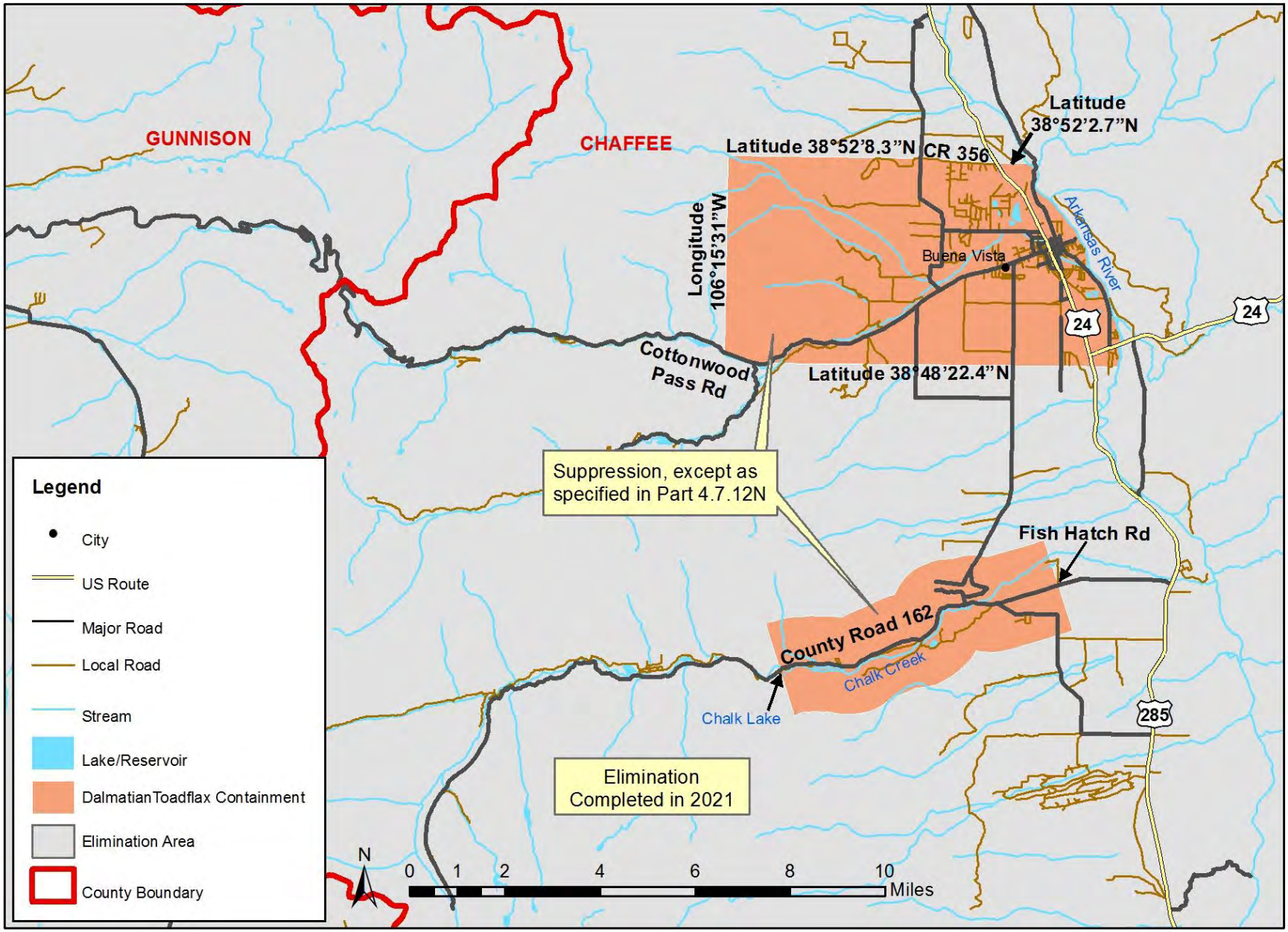

Dalmatian Toadflax and Yellow x Dalmatian Toadflax Hybrid

Figure 11.05

Douglas County *(Linaria dalmatica and L. vulgaris x L. dalmatica)*

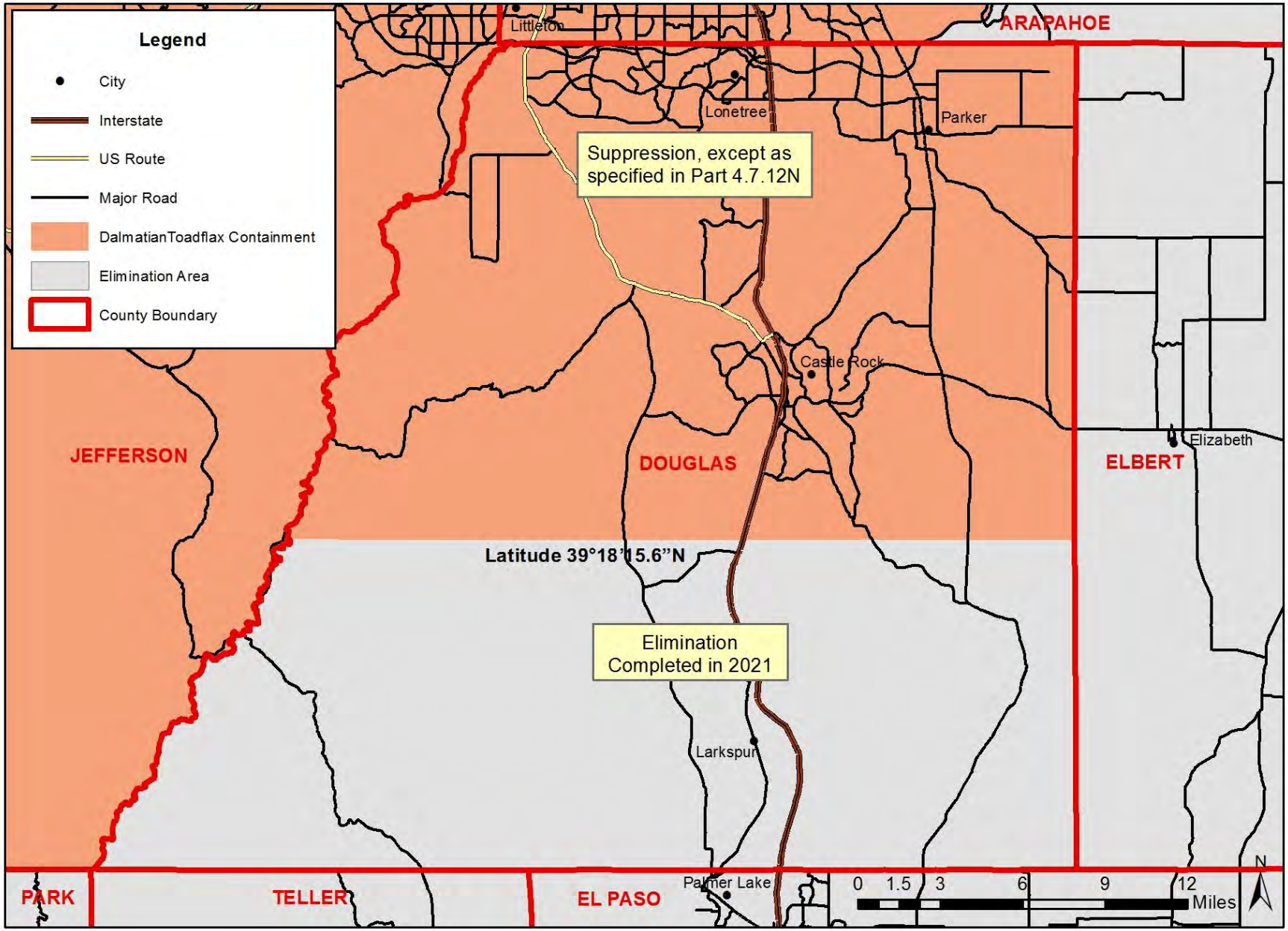

Dalmatian Toadflax and Yellow x Dalmatian Toadflax Hybrid

Figure 11.06

Eagle County

(Linaria dalmatica and L. vulgaris x L. dalmatica)

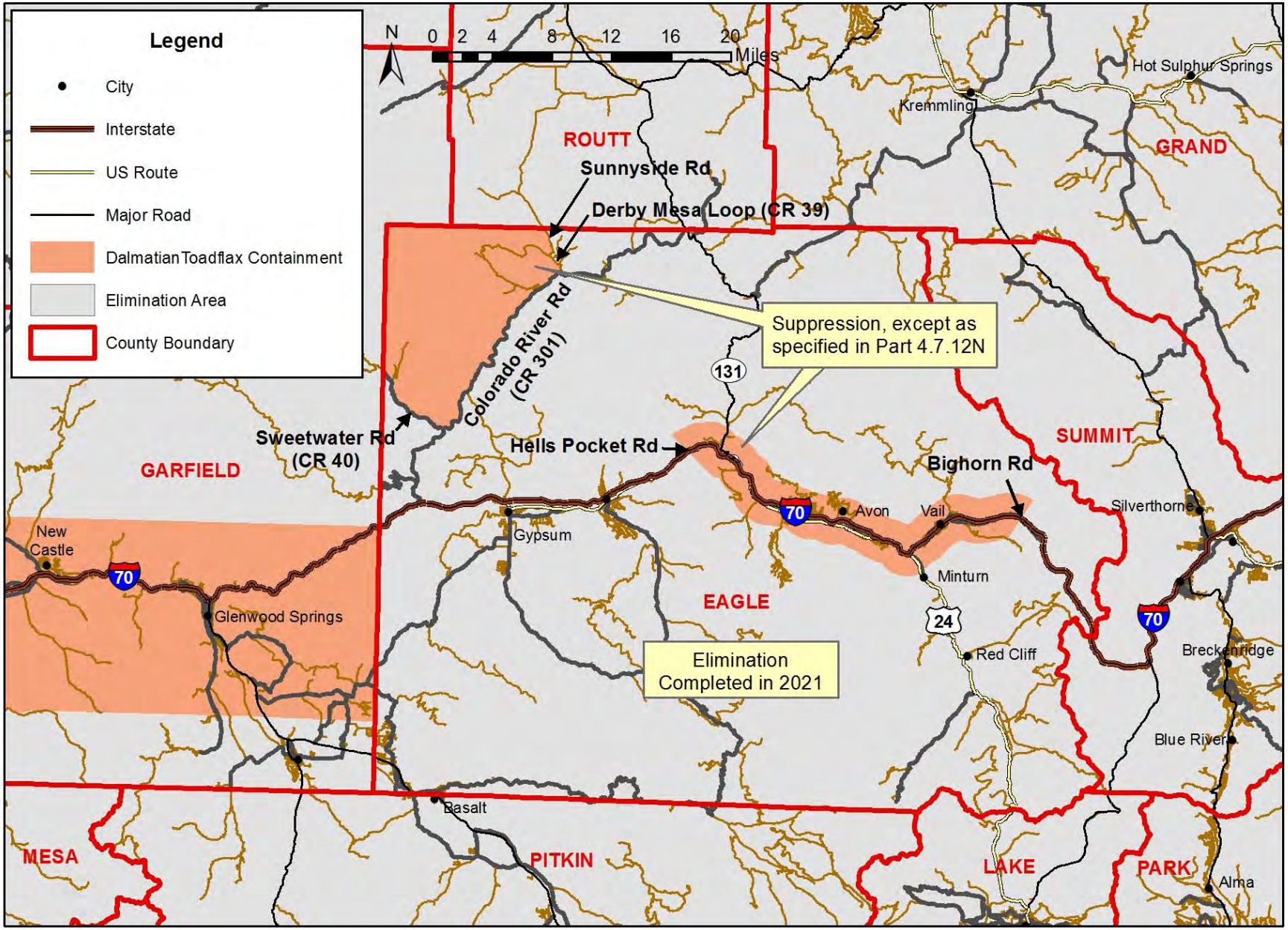

Dalmatian Toadflax and Yellow x Dalmatian Toadflax Hybrid

Figure 11.07

Garfield County *(Linaria dalmatica and L. vulgaris x L. dalmatica)*

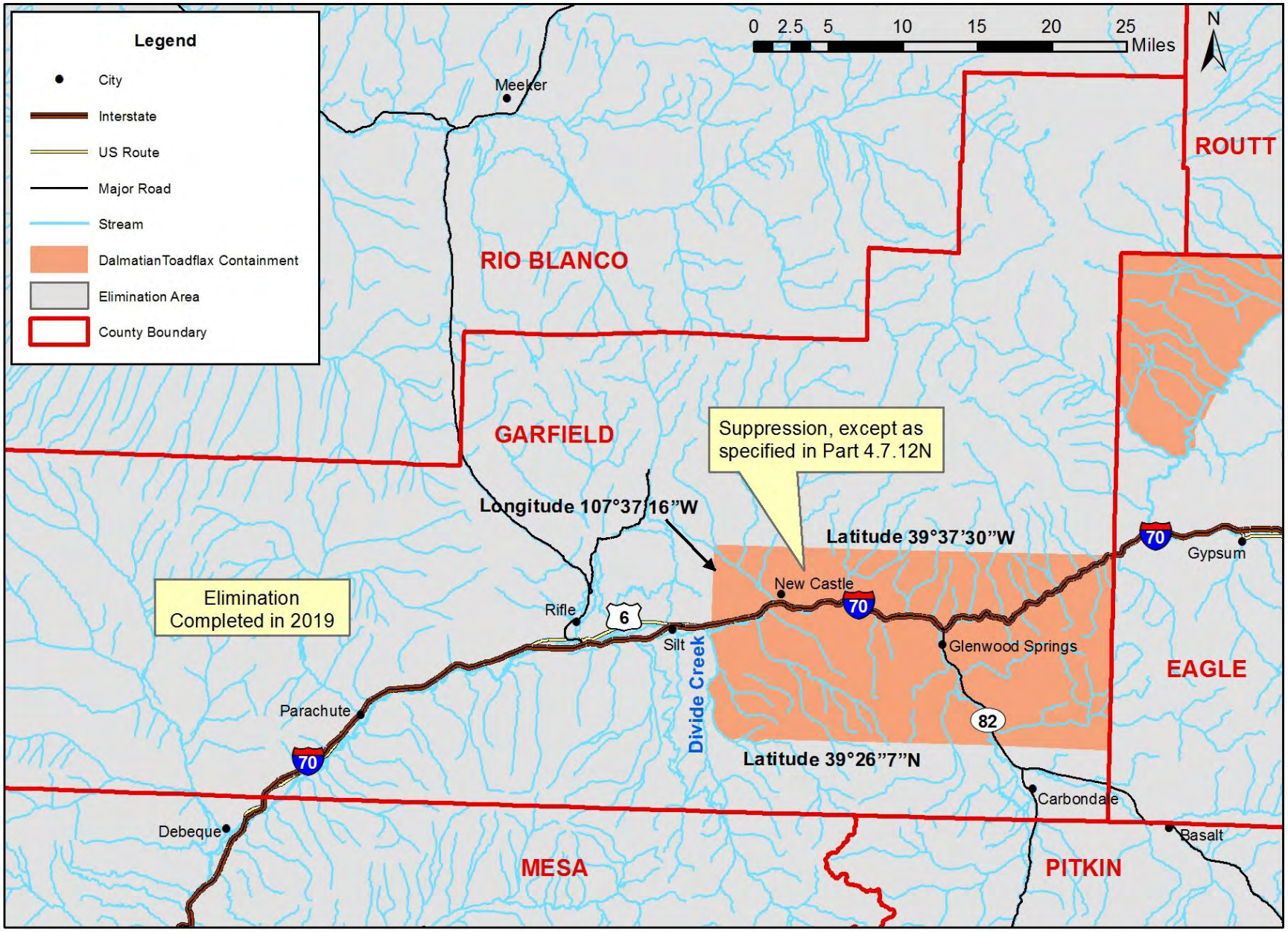

Dalmatian Toadflax and Yellow x Dalmatian Toadflax Hybrid

Figure 11.08

Moffat County

(Linaria dalmatica and L. vulgaris x L. dalmatica)

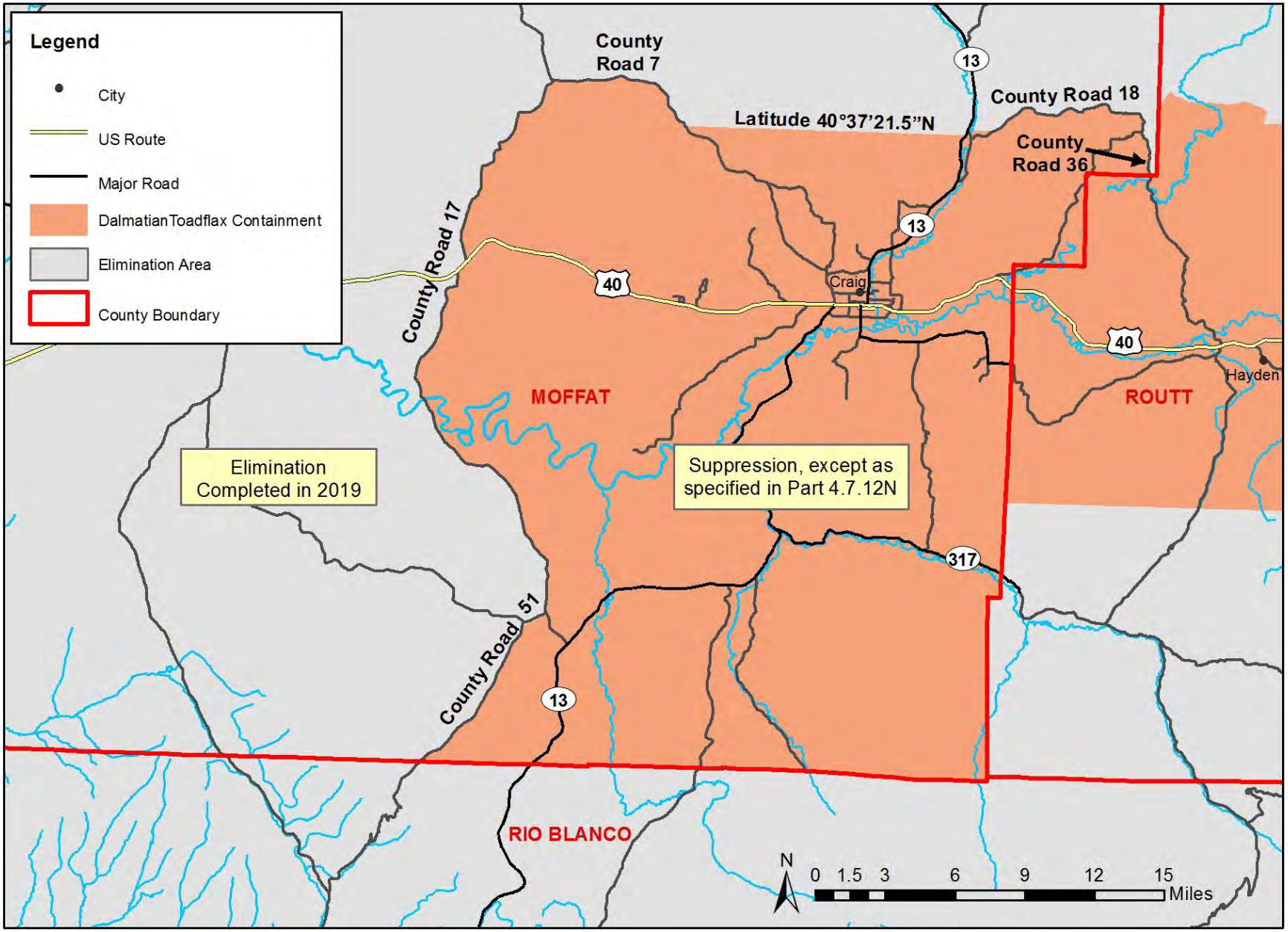

Dalmatian Toadflax and Yellow x Dalmatian Toadflax Hybrid

Routt County *(Linaria dalmatica and L. vulgaris x L. dalmatica)*

Figure 11.09

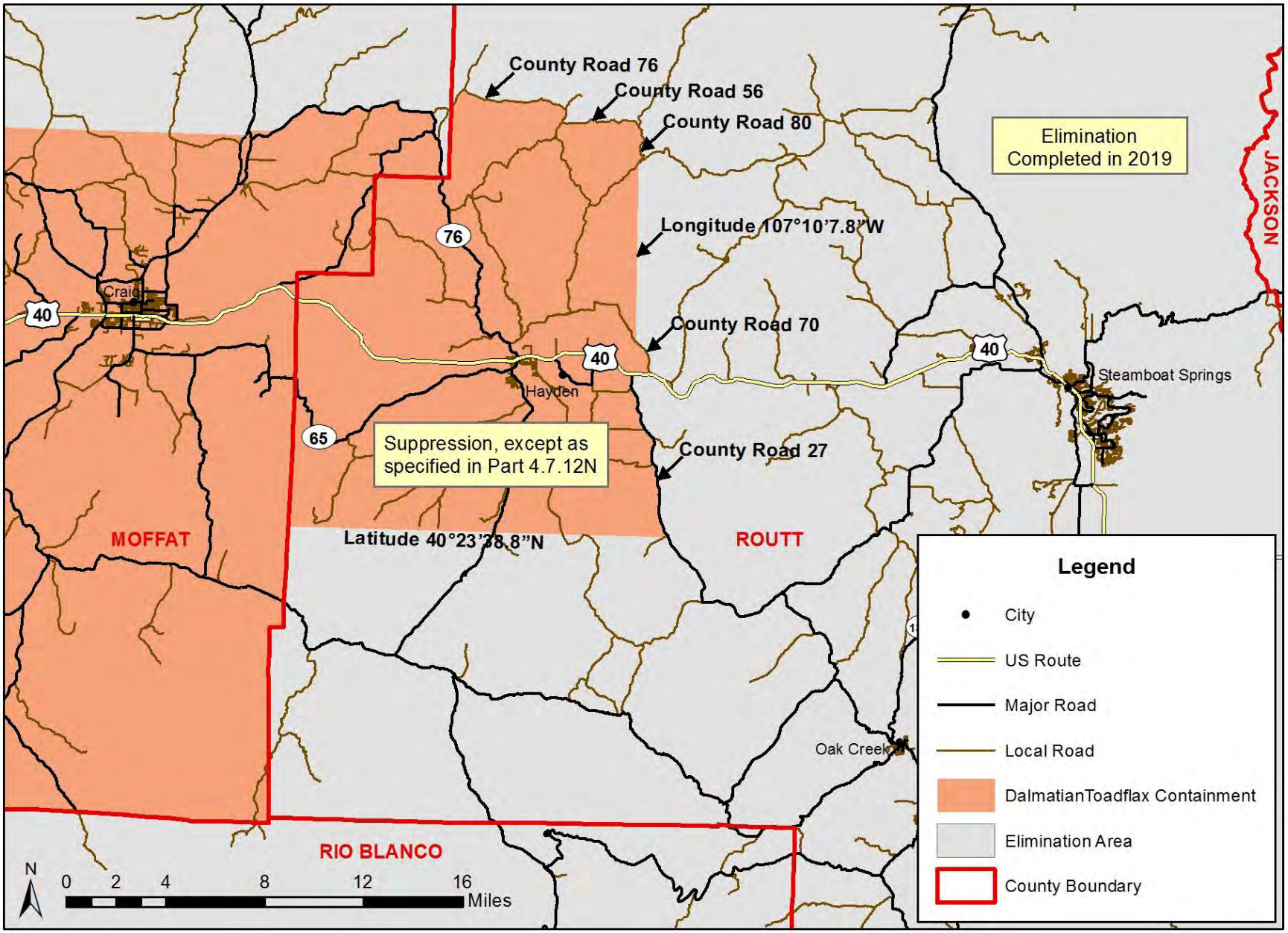

Dalmatian Toadflax and Yellow x Dalmatian Toadflax Hybrid

Weld County

(Linaria dalmatica and L. vulgaris x L. dalmatica)

Figure 11.10

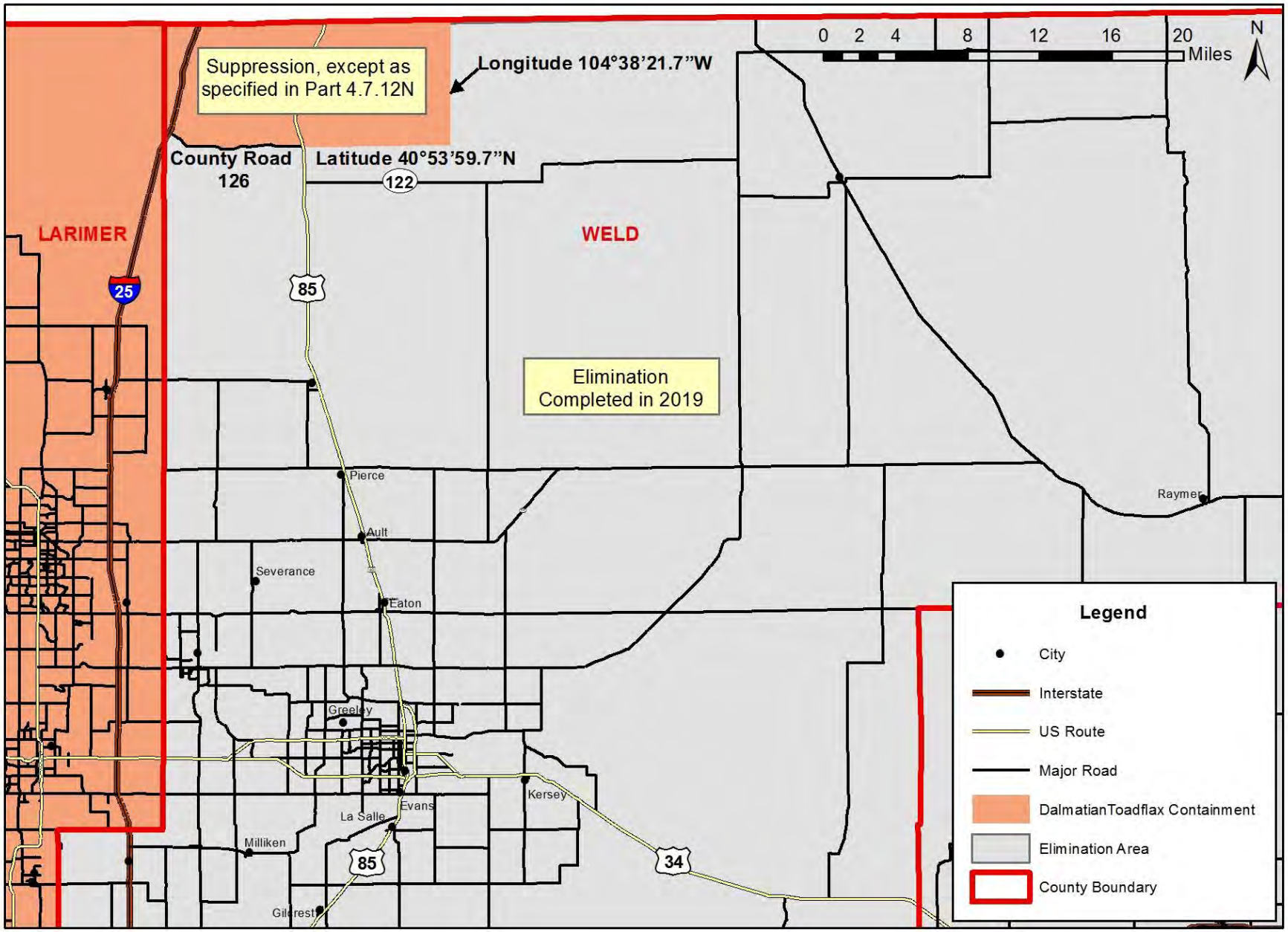

Leafy Spurge *(Euphorbia esula)*
Adams County

Figure 12.01

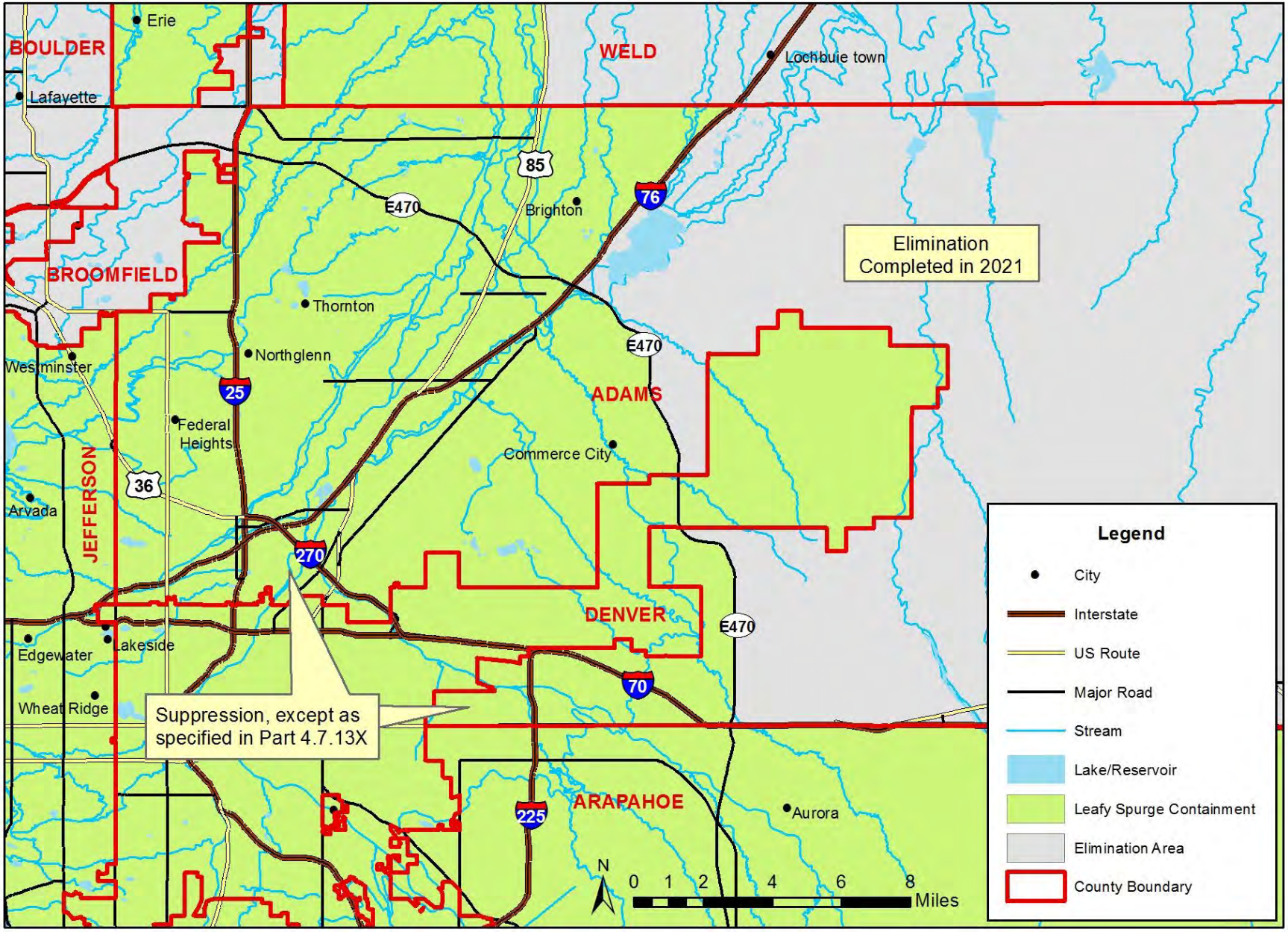

Leafy Spurge *(Euphorbia esula)*
Arapahoe County

Figure 12.02

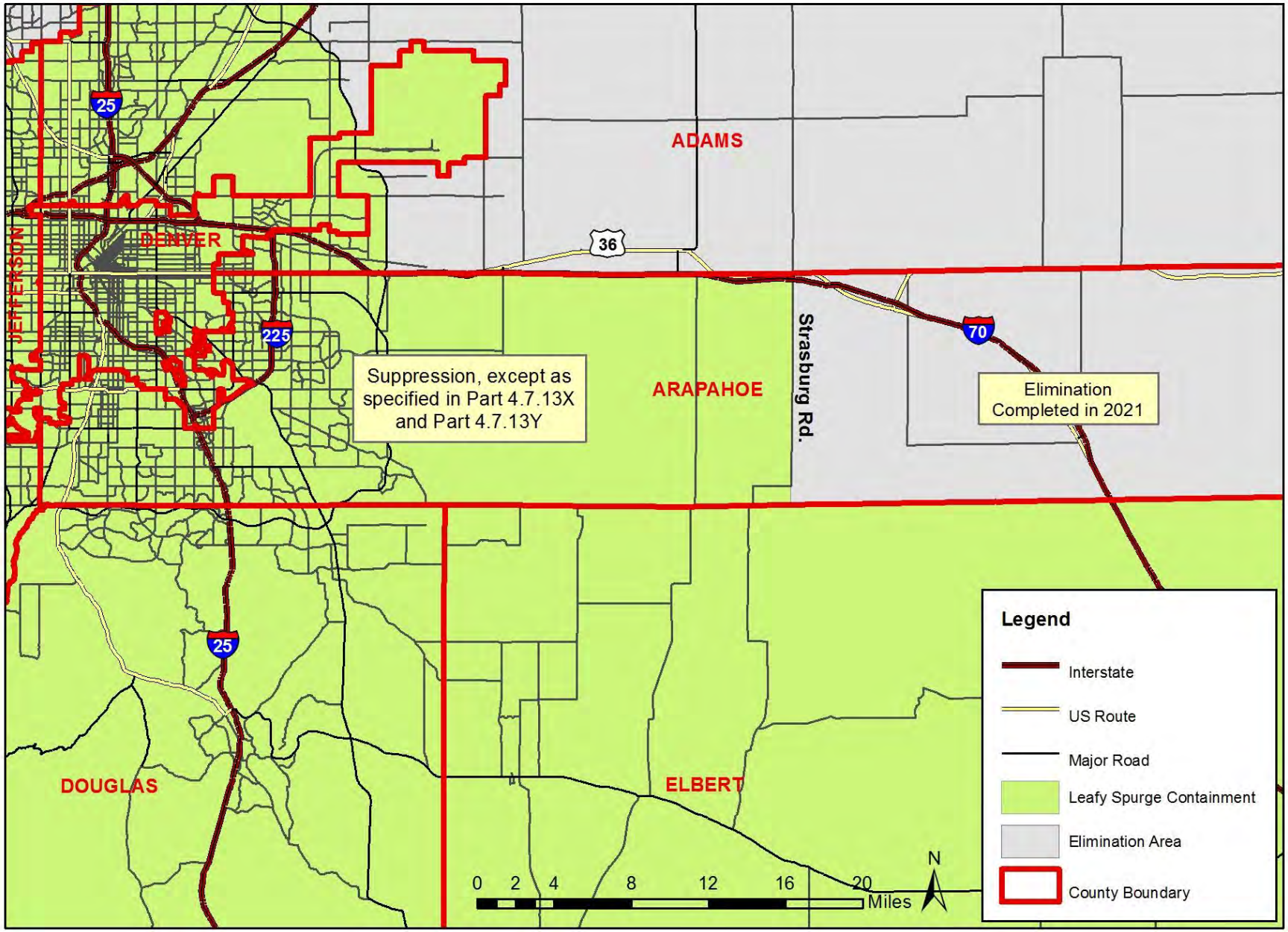

Leafy Spurge *(Euphorbia esula)*
Archuleta County

Figure 12.03

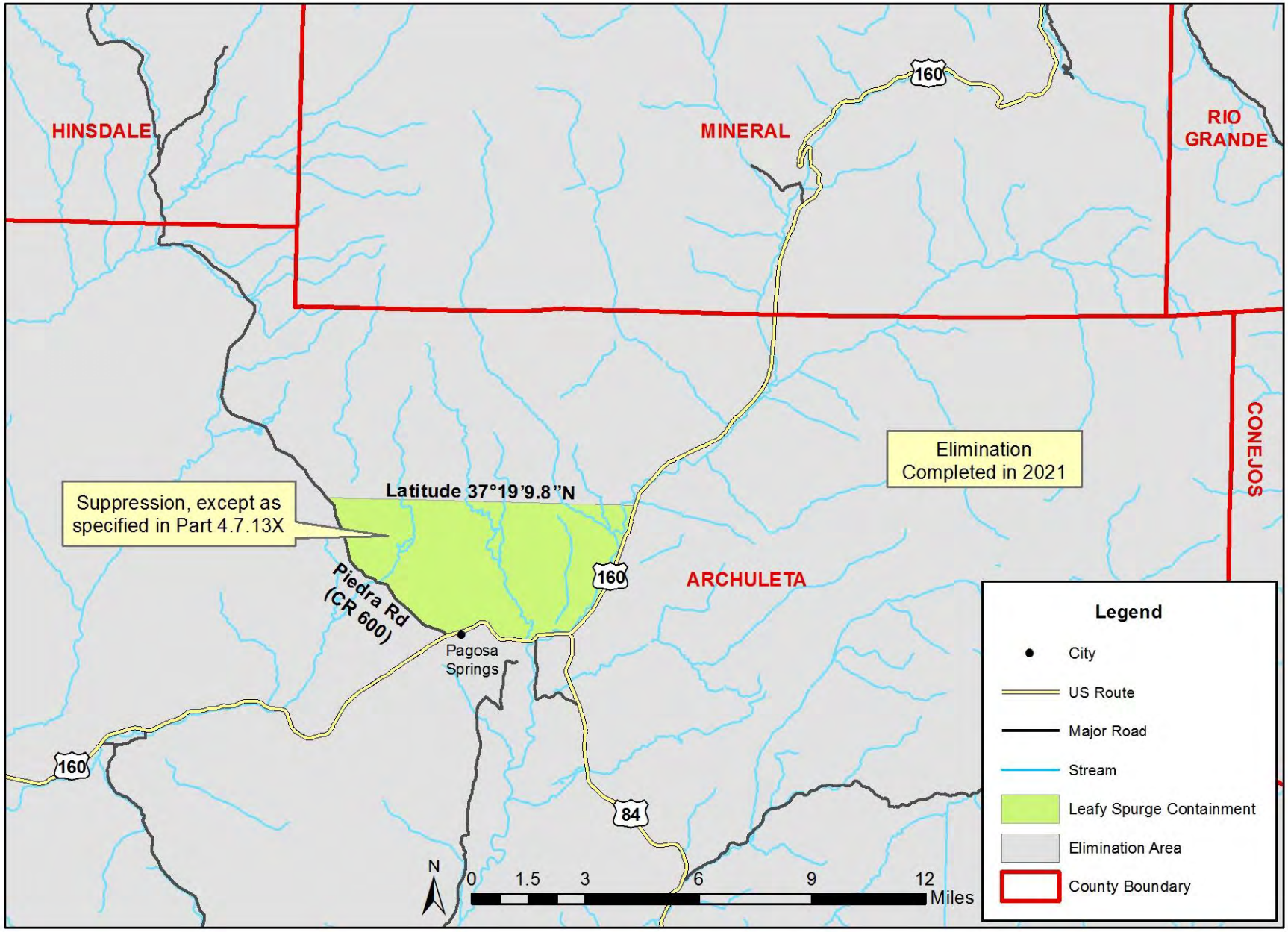

Leafy Spurge *(Euphorbia esula)*
Boulder County

Figure 12.04

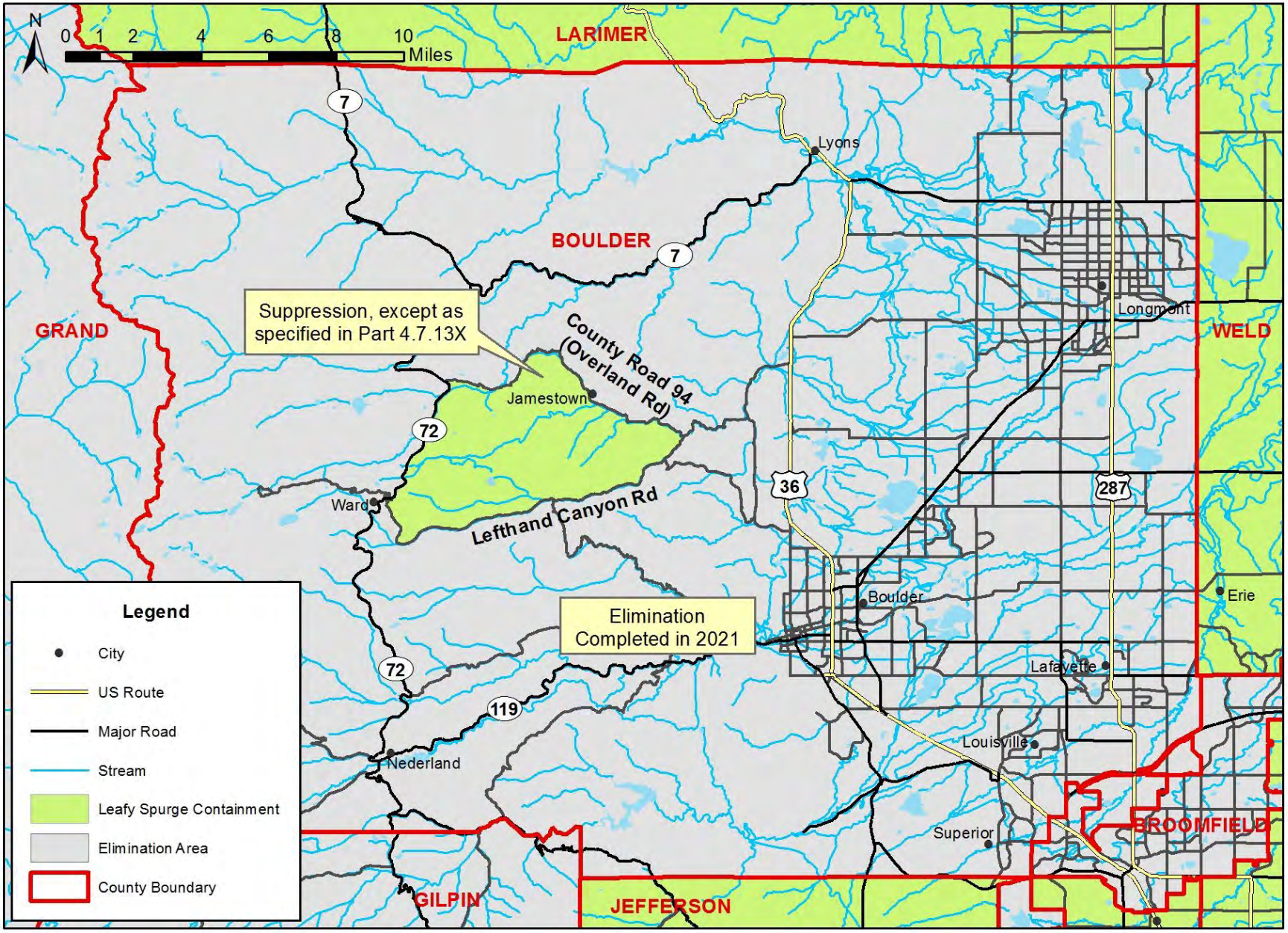

Leafy Spurge *(Euphorbia esula)*
Eagle County

Figure 12.05

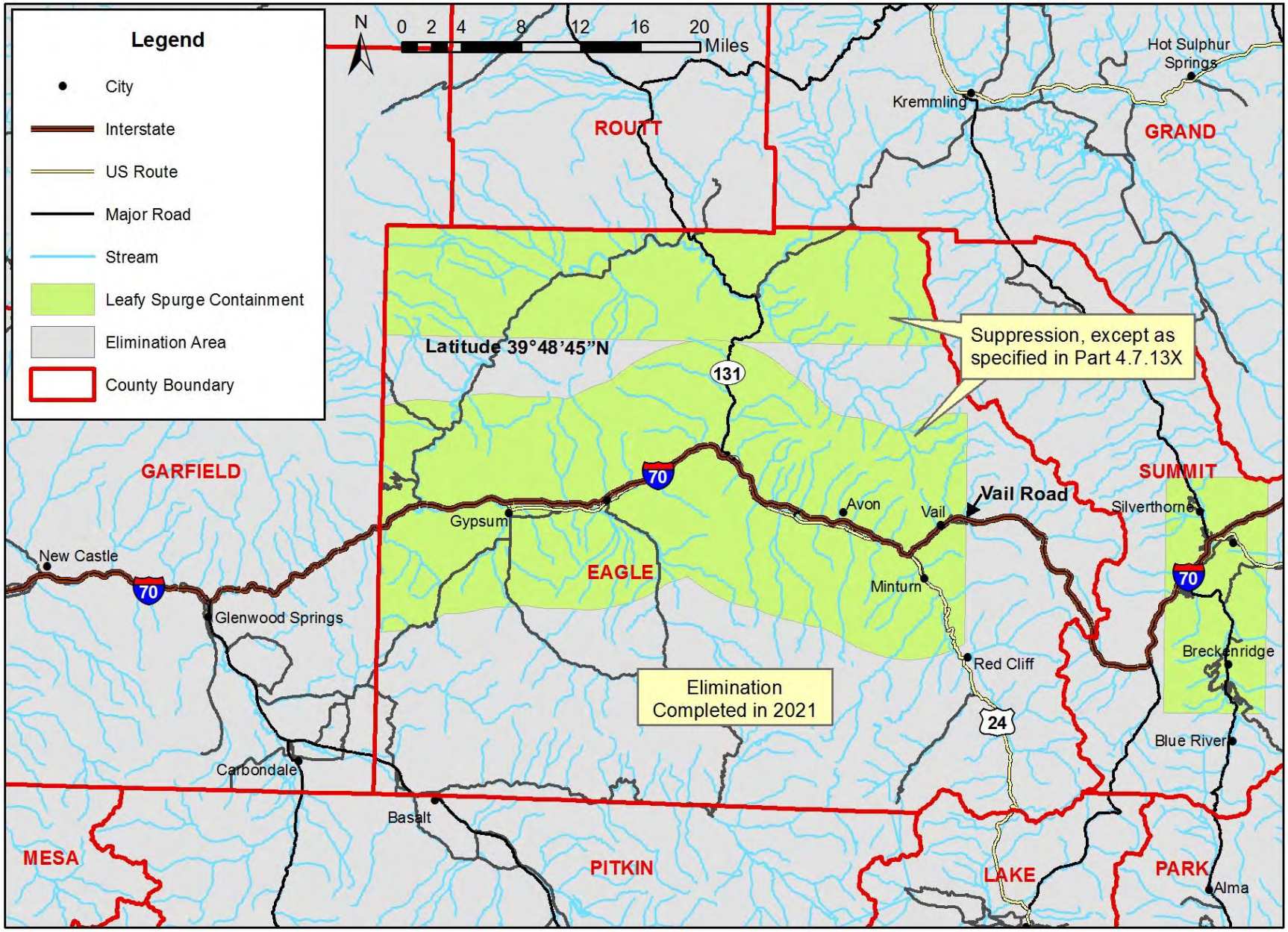

Leafy Spurge *(Euphorbia esula)*
El Paso County

Figure 12.06

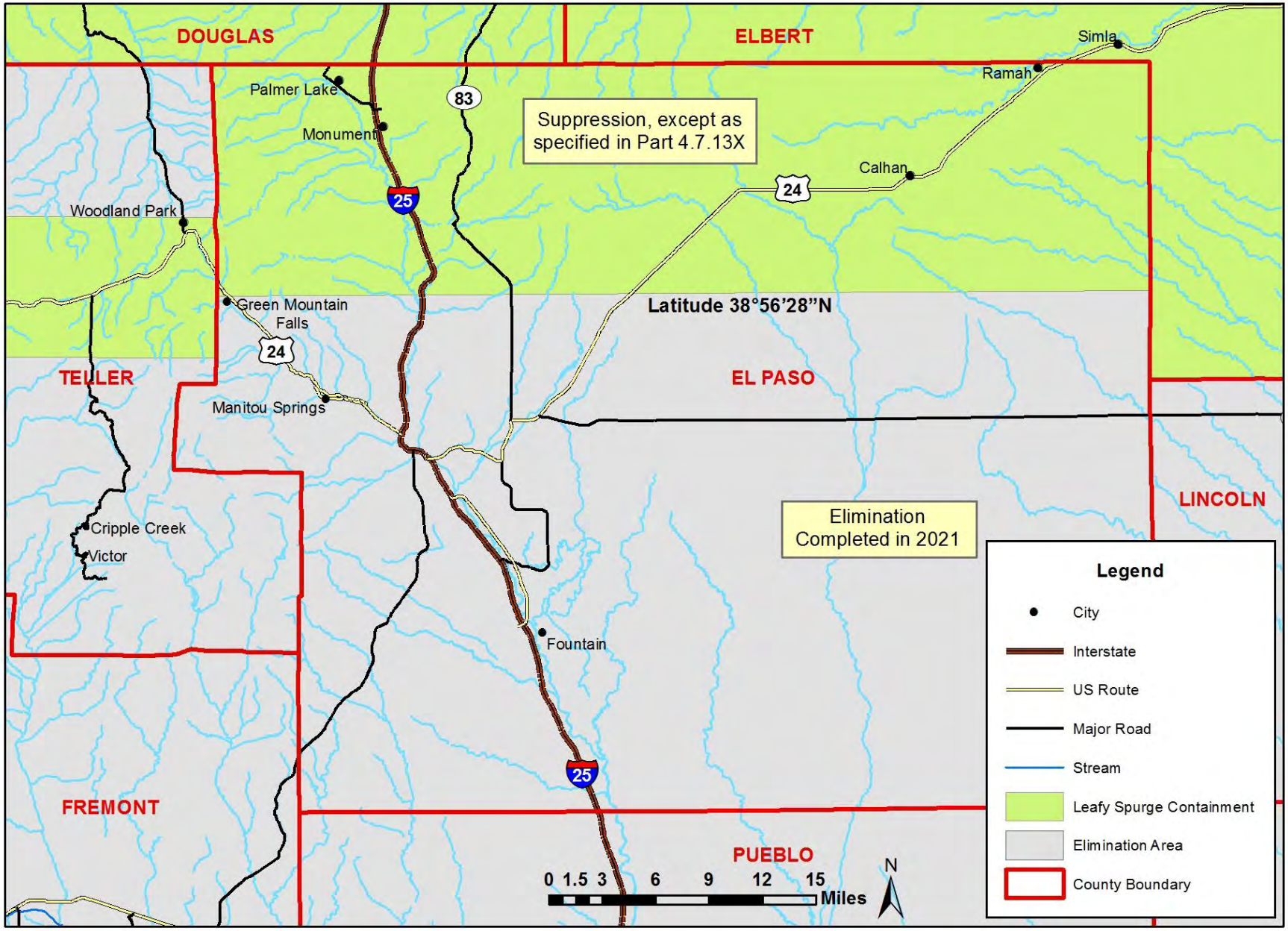

Leafy Spurge *(Euphorbia esula)*
Fremont County

Figure 12.07

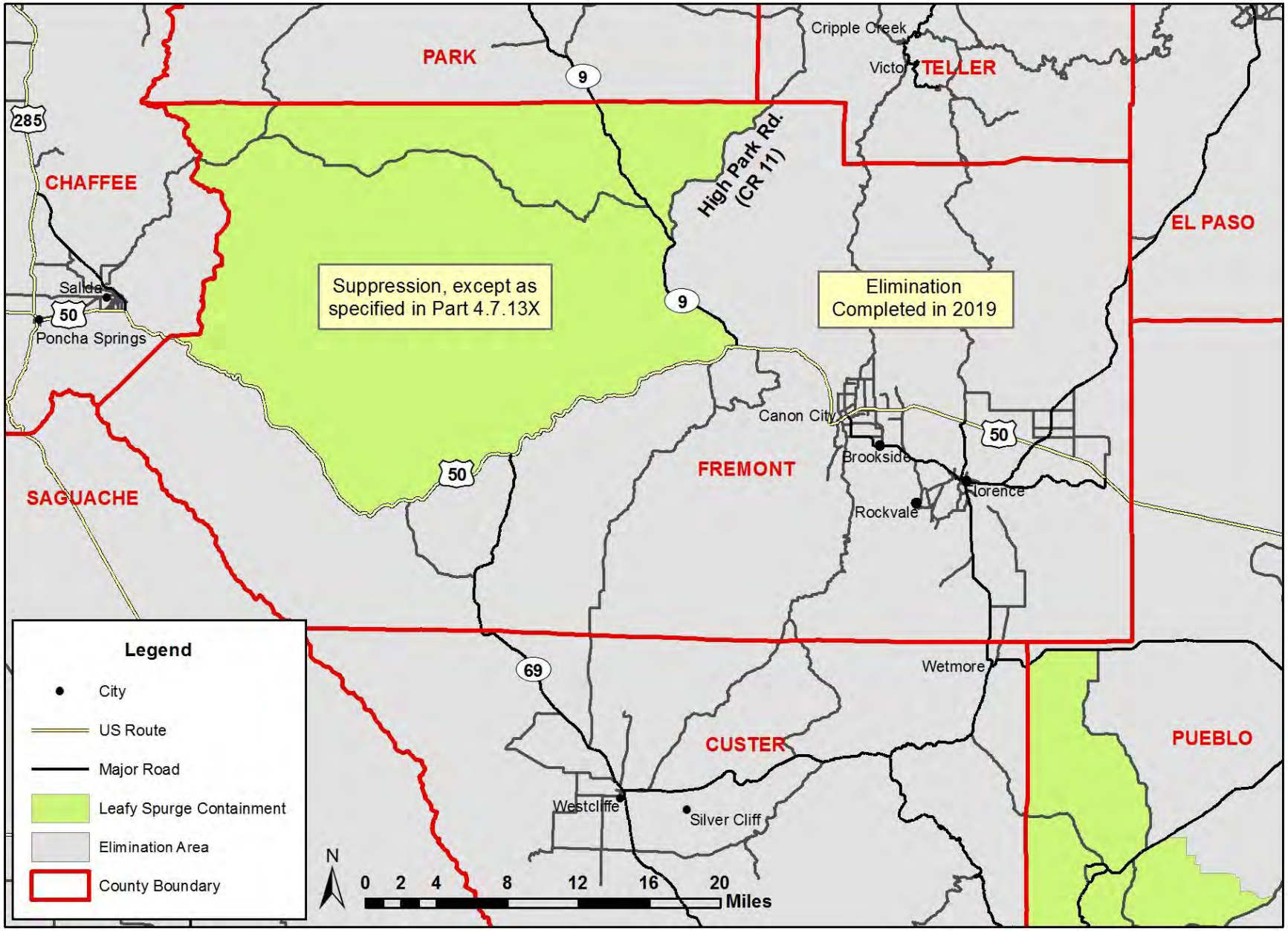

Leafy Spurge *(Euphorbia esula)*
Huerfano County

Figure 12.08

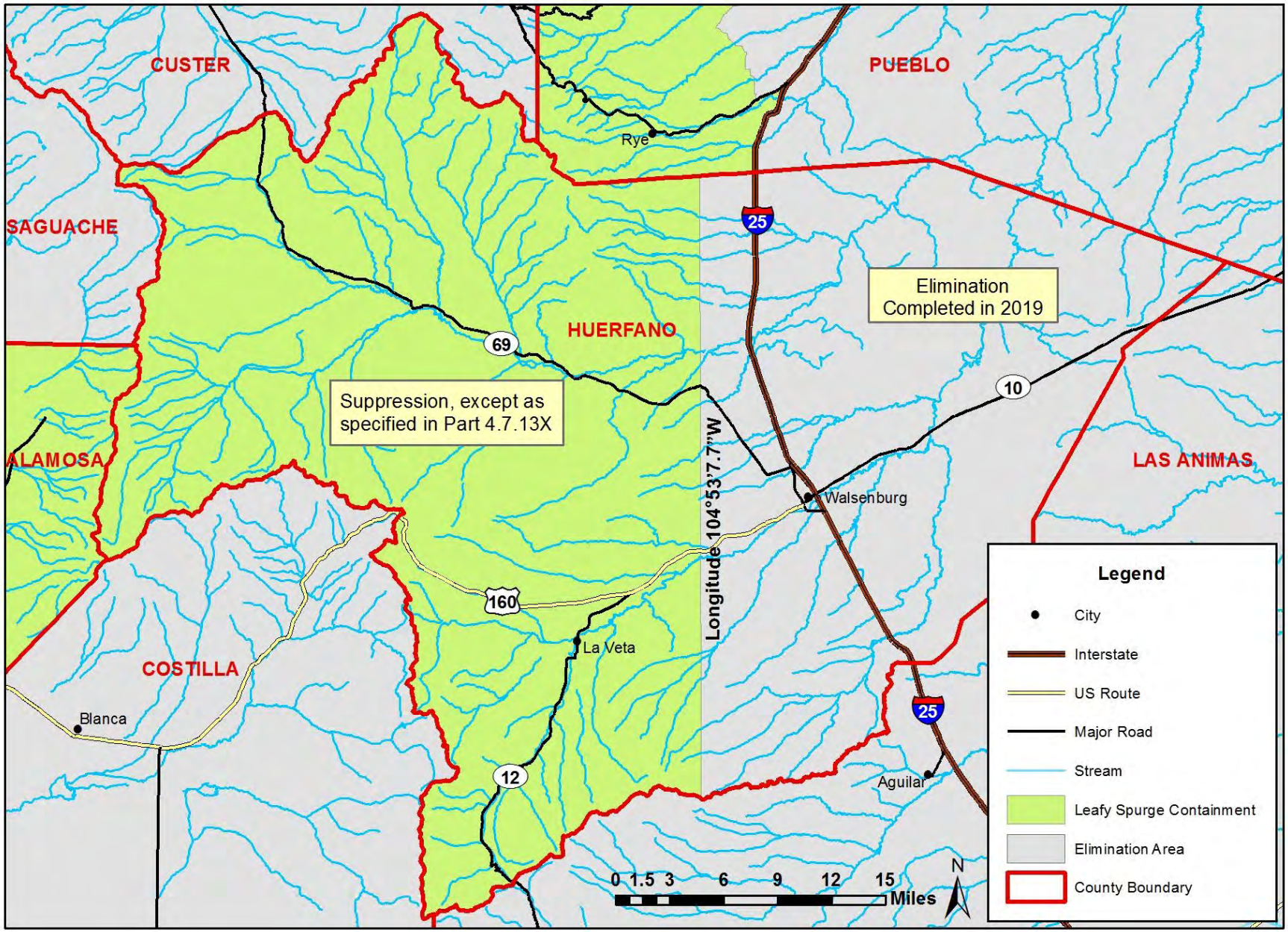

Leafy Spurge *(Euphorbia esula)*
La Plata County

Figure 12.09

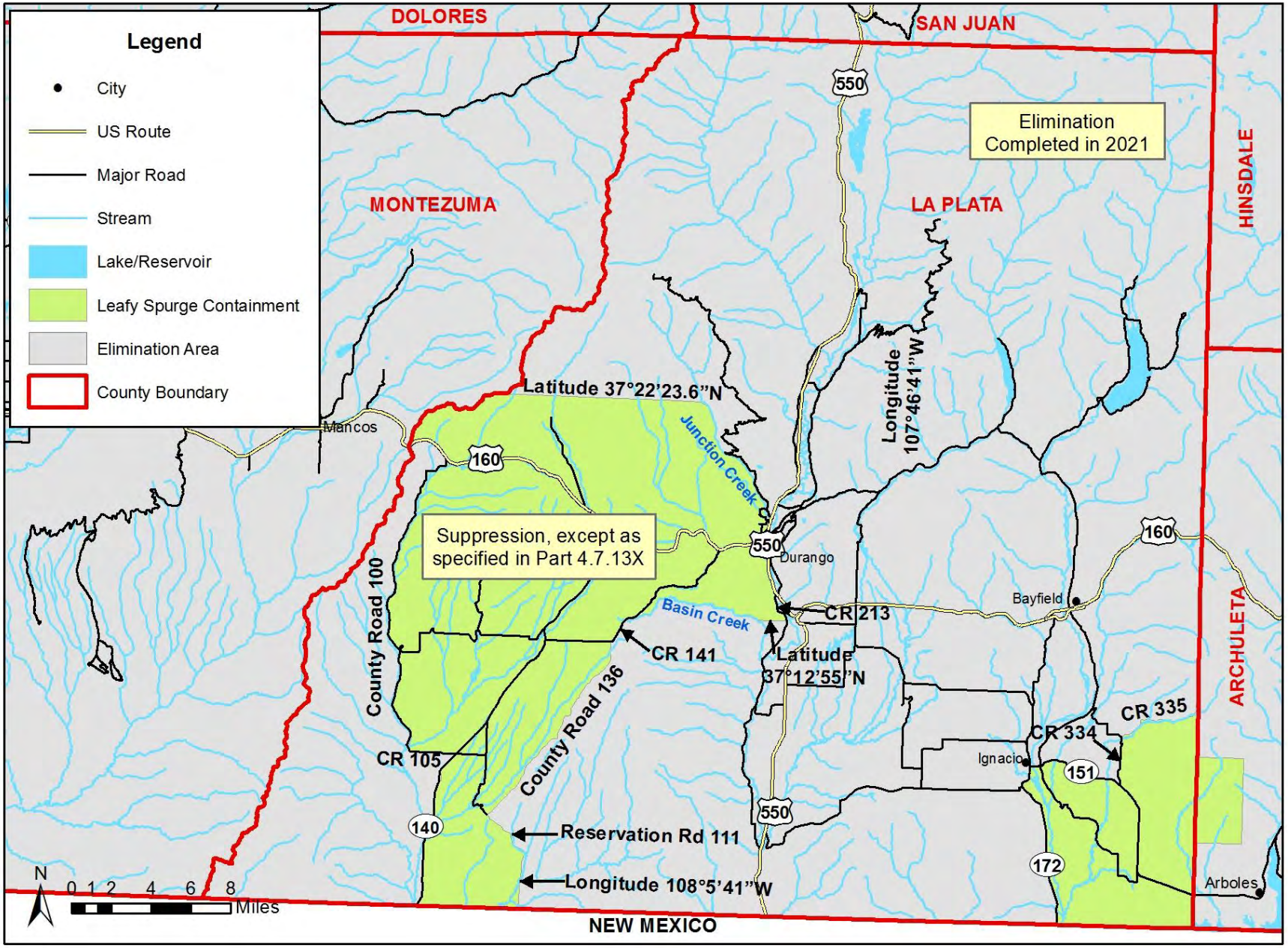

Leafy Spurge *(Euphorbia esula)*
Moffat County

Figure 12.10

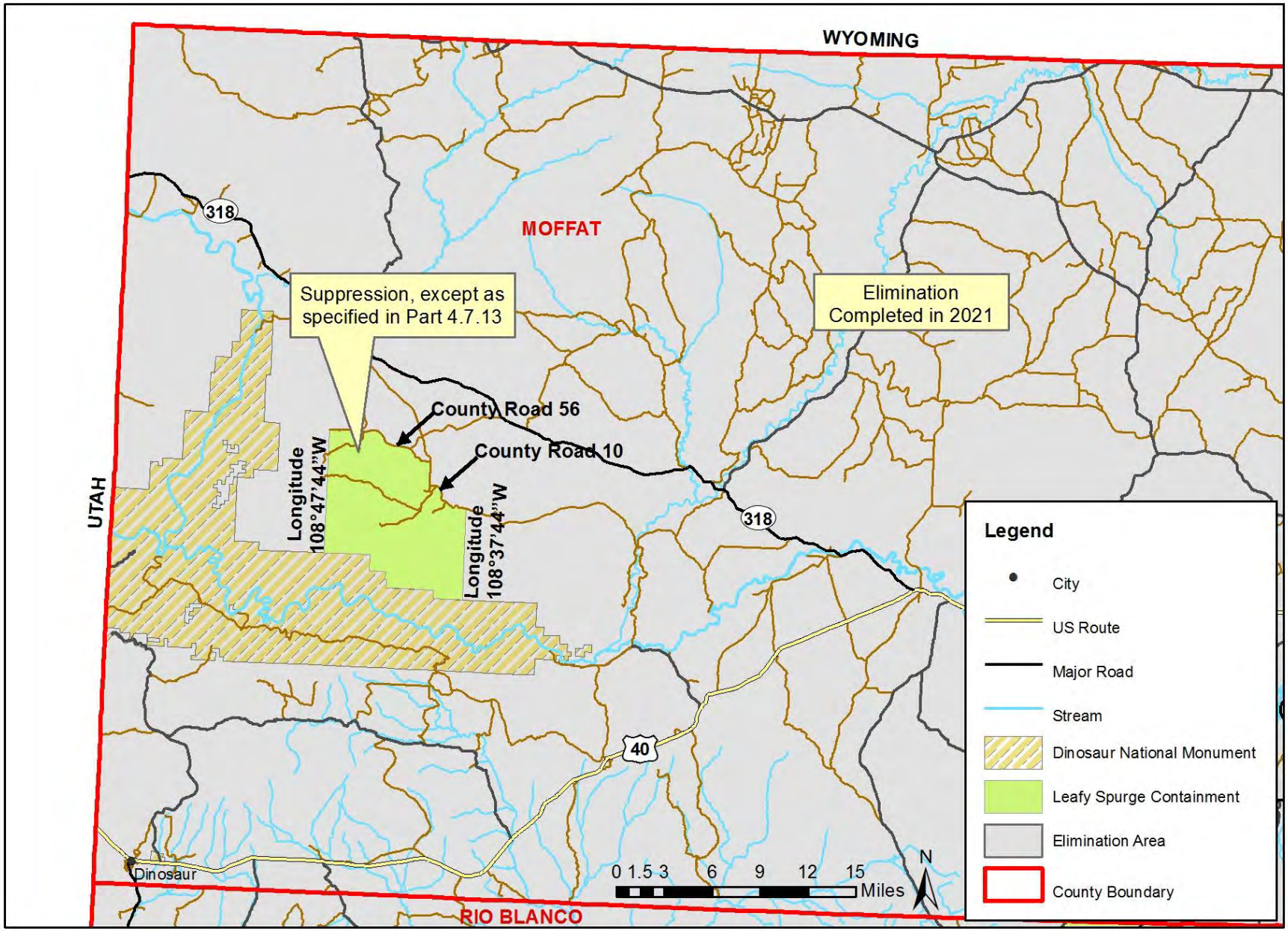

Leafy Spurge *(Euphorbia esula)*
Moffat County

Figure 12.11

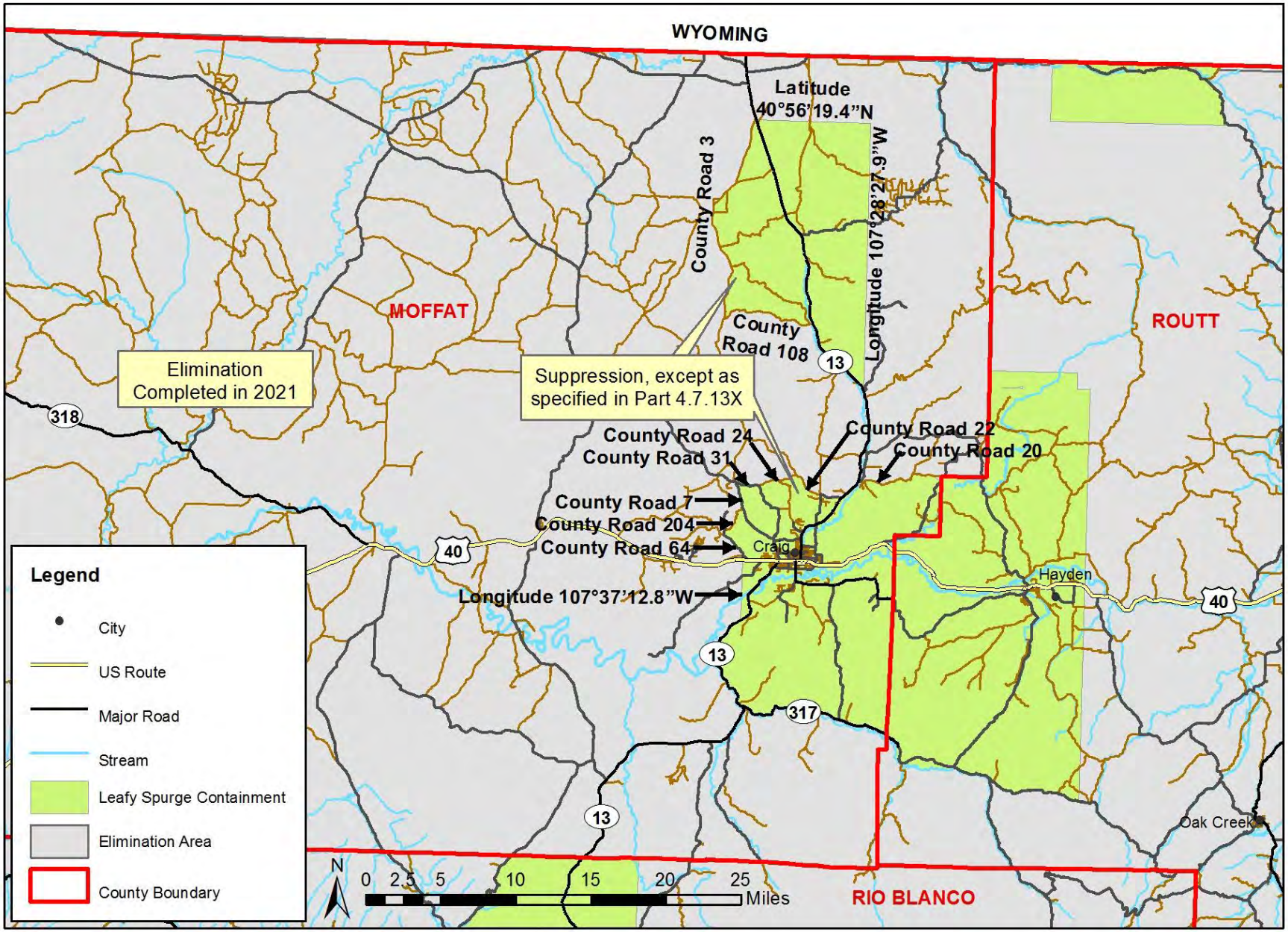

Leafy Spurge *(Euphorbia esula)*
Morgan County

Figure 12.12

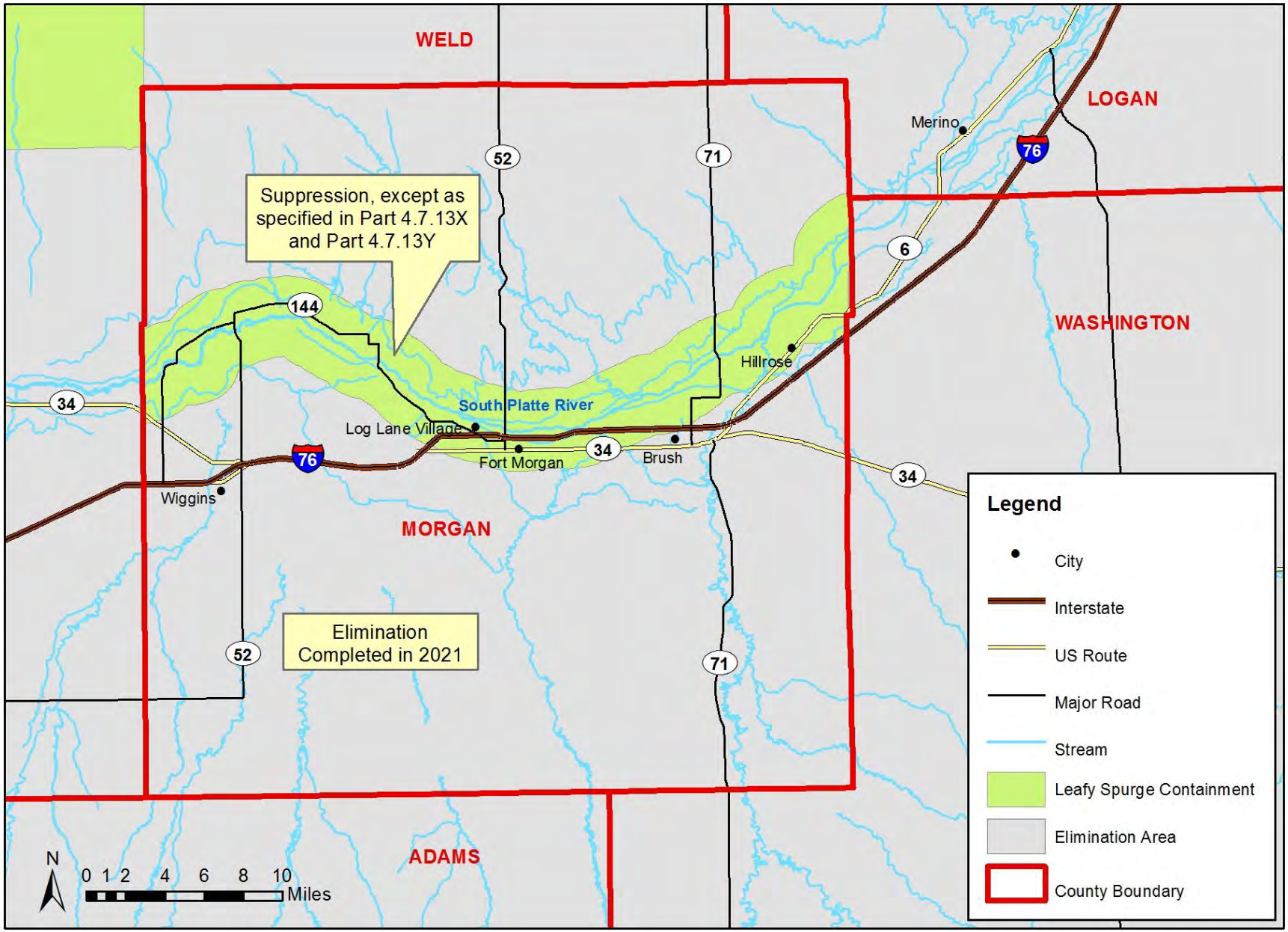

Leafy Spurge *(Euphorbia esula)*
Ouray County

Figure 12.13

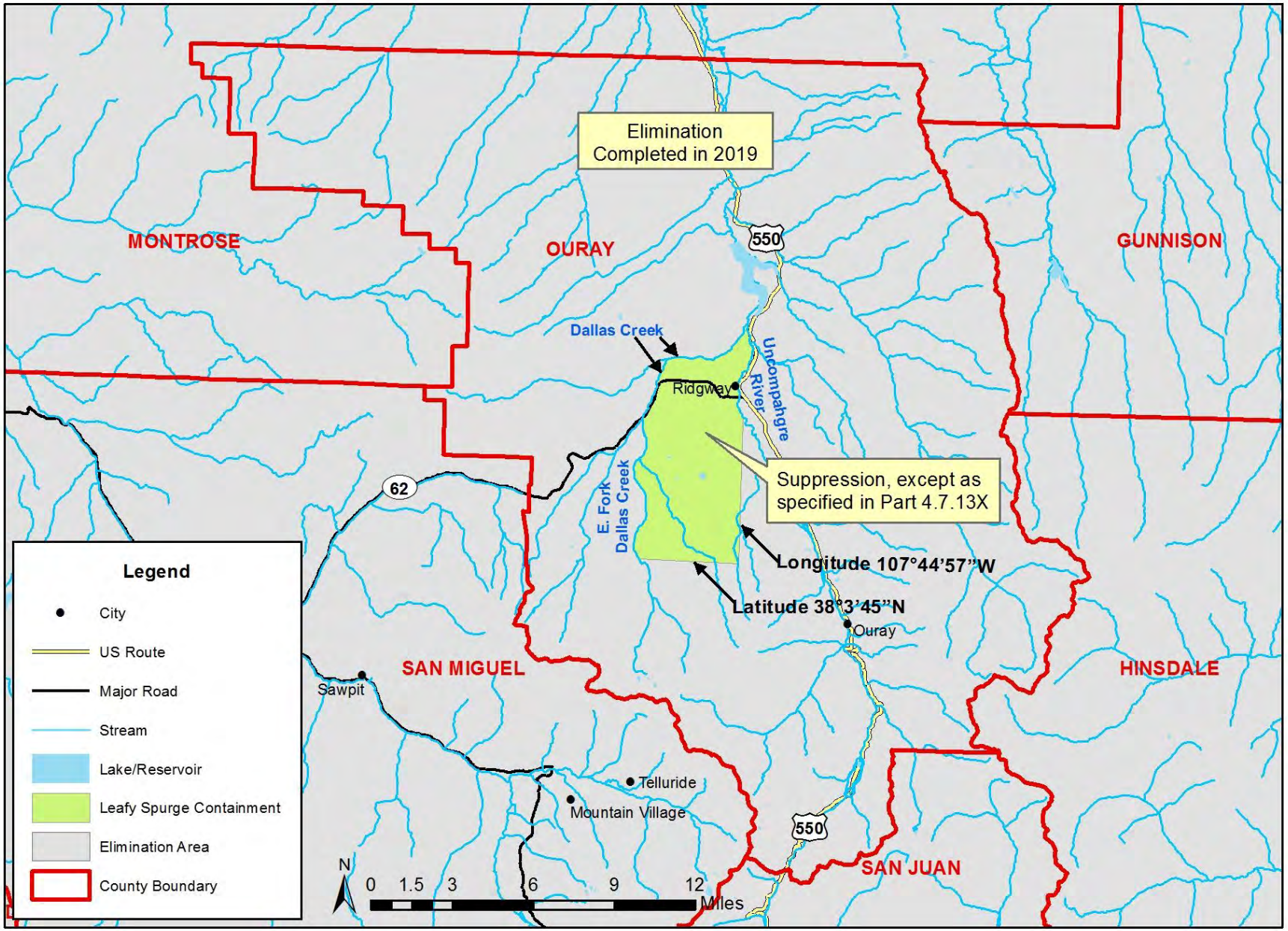

Leafy Spurge *(Euphorbia esula)*
Pueblo County

Figure 12.14

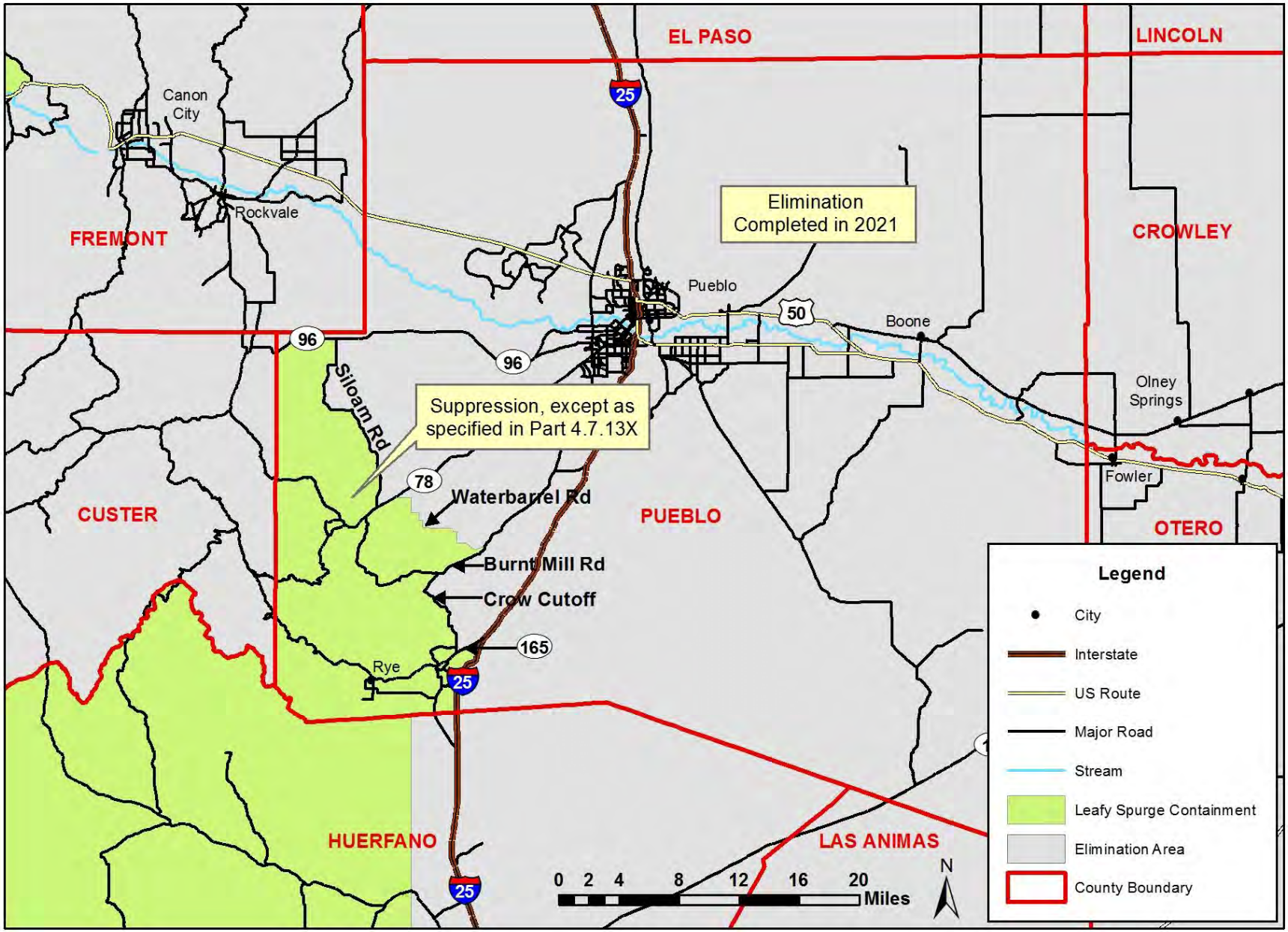

Leafy Spurge *(Euphorbia esula)*
Rio Blanco County

Figure 12.15

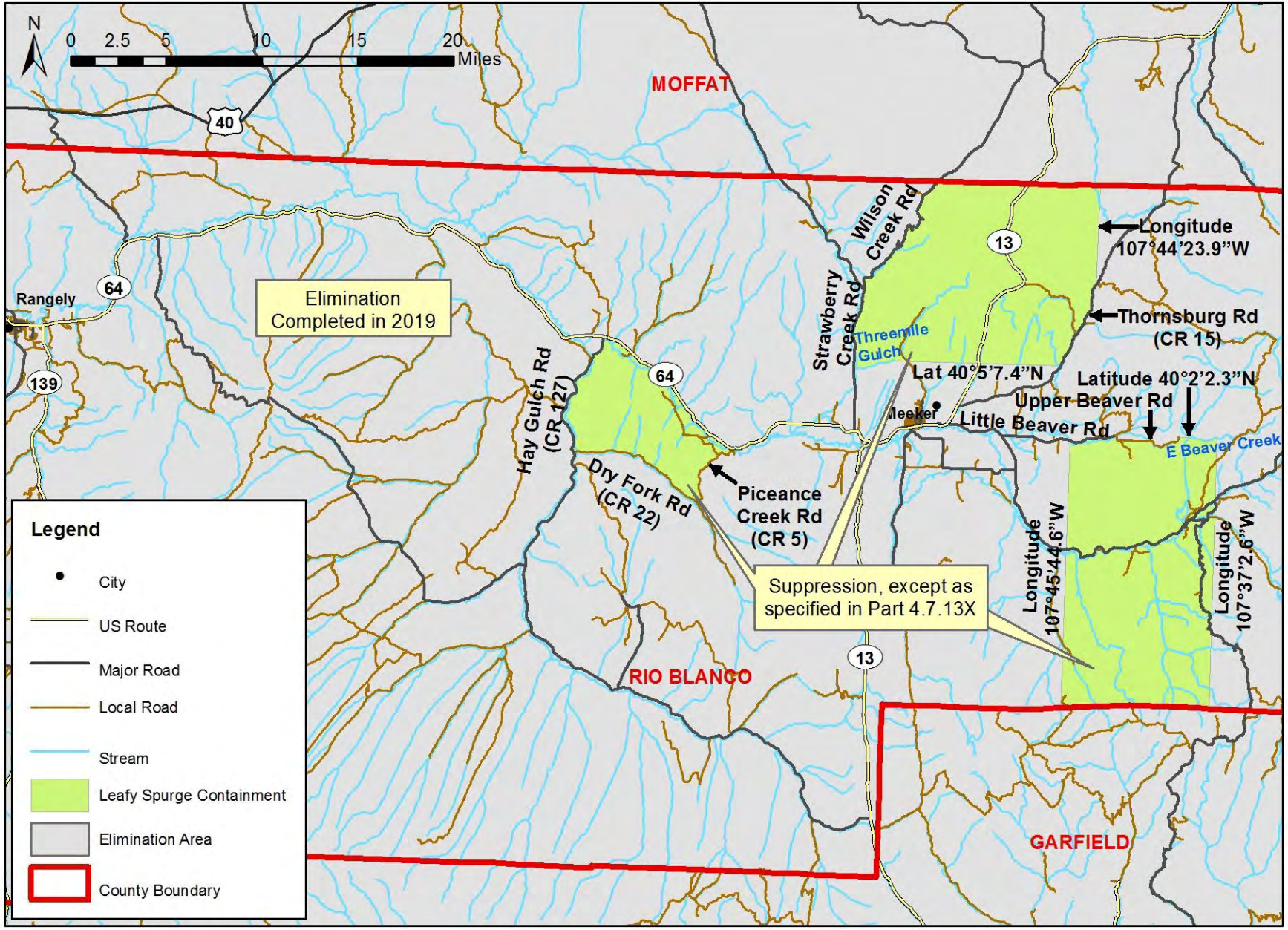

Leafy Spurge *(Euphorbia esula)*
Routt County

Figure 12.16

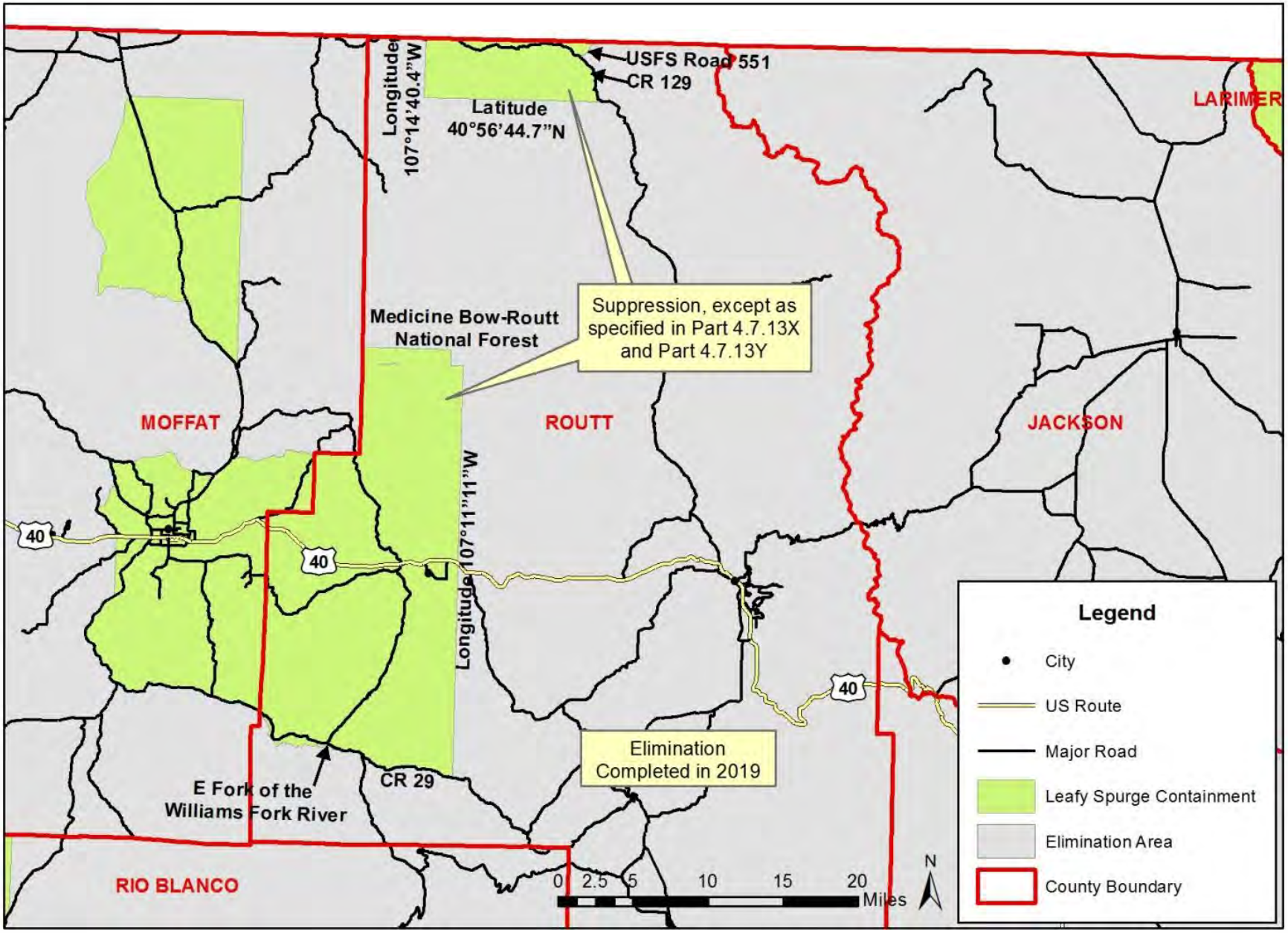

Leafy Spurge *(Euphorbia esula)*
Summit County

Figure 12.17

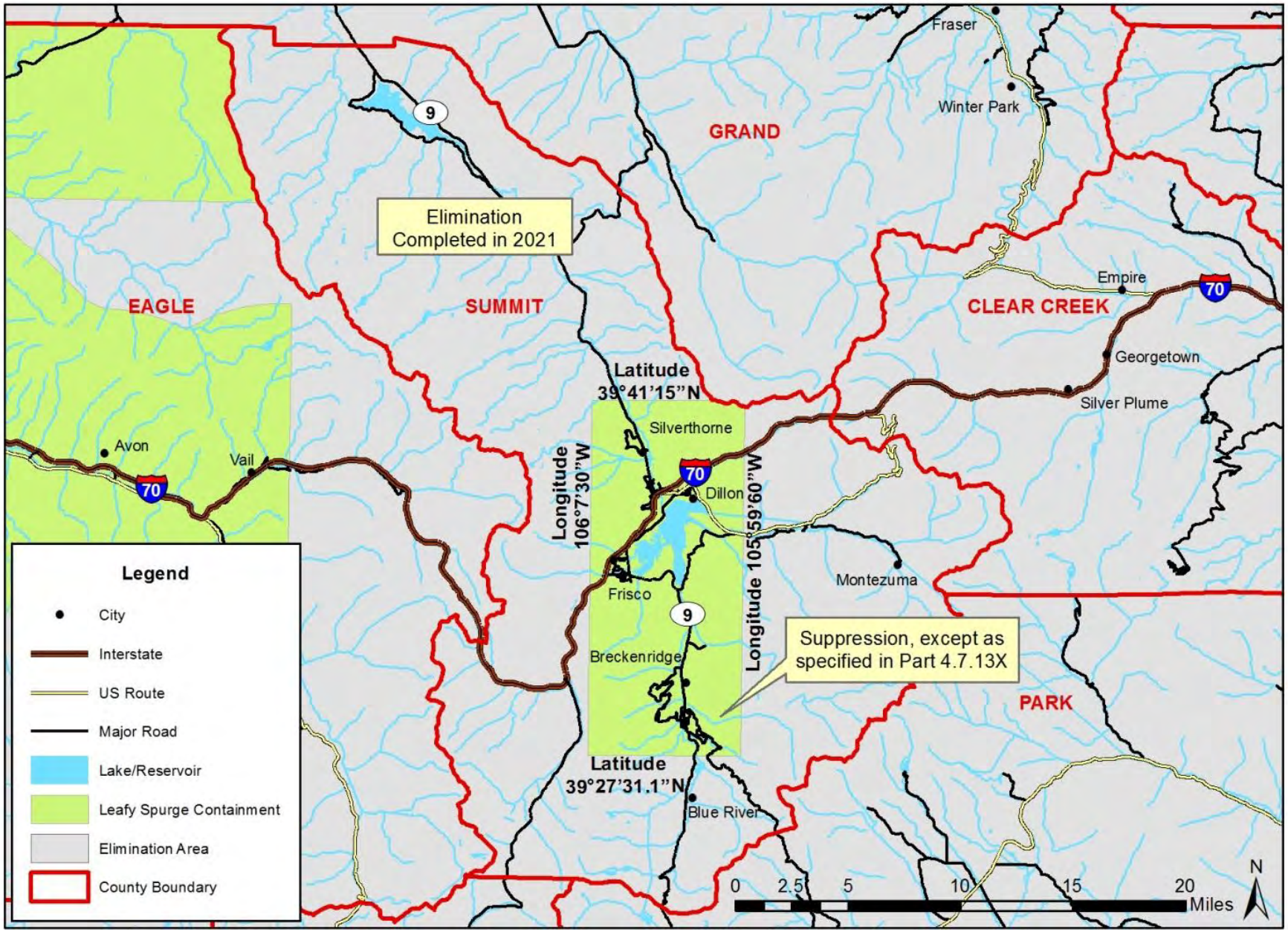

Leafy Spurge *(Euphorbia esula)*
Teller County

Figure 12.18

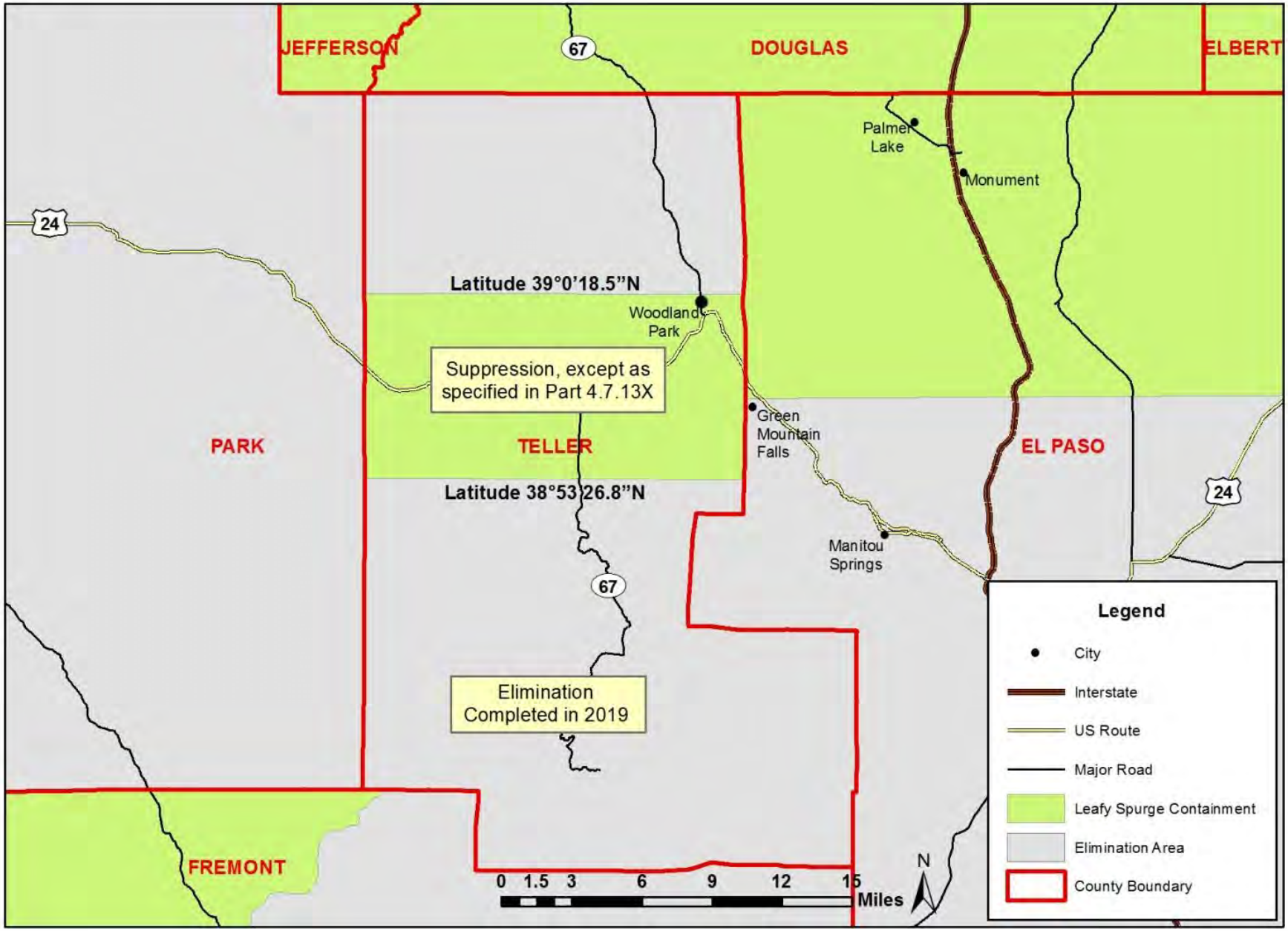

Leafy Spurge *(Euphorbia esula)*
Weld County

Figure 12.19

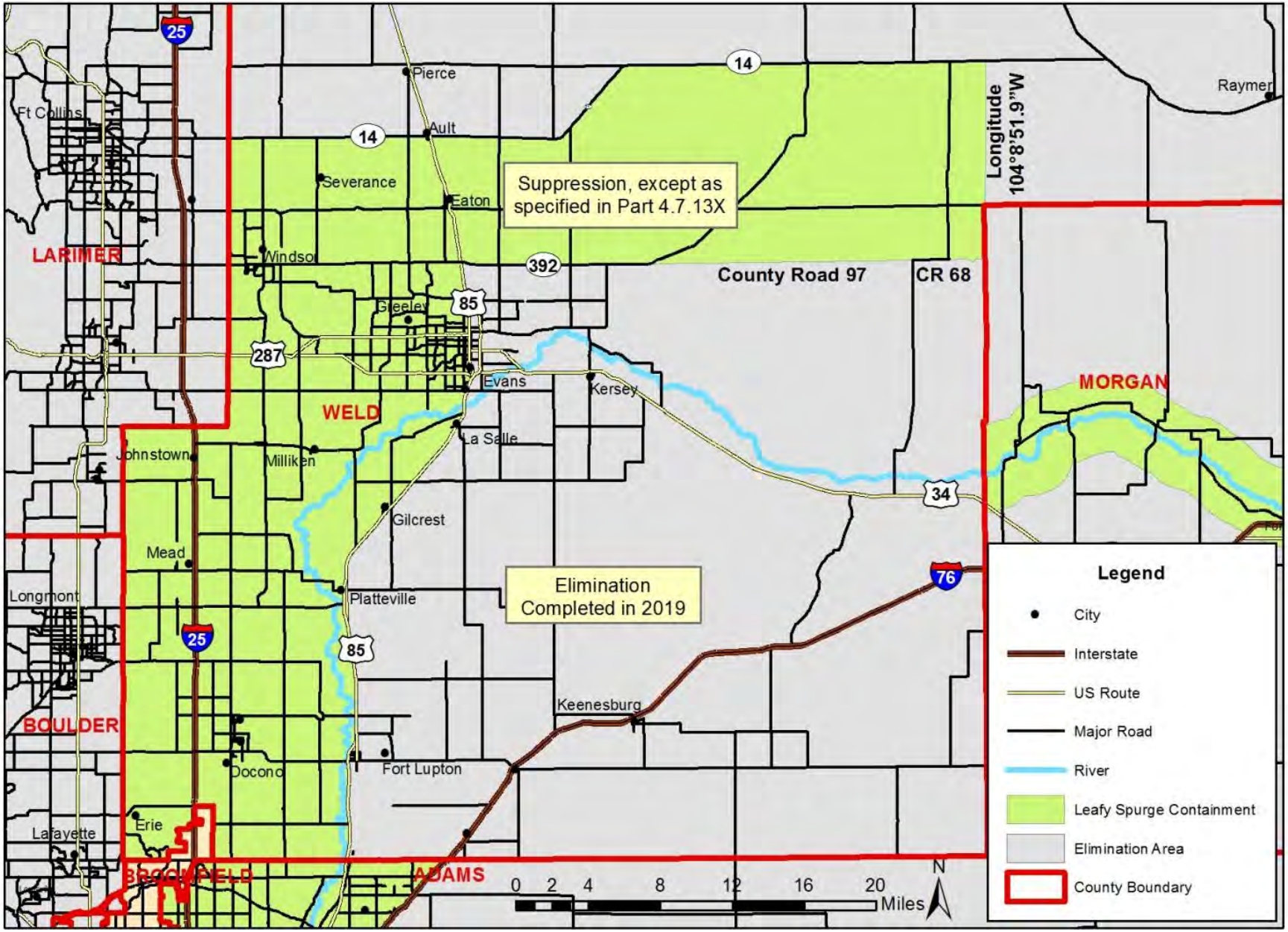

Hoary Cress *(Cardaria draba)*
Adams County

Figure 13.01

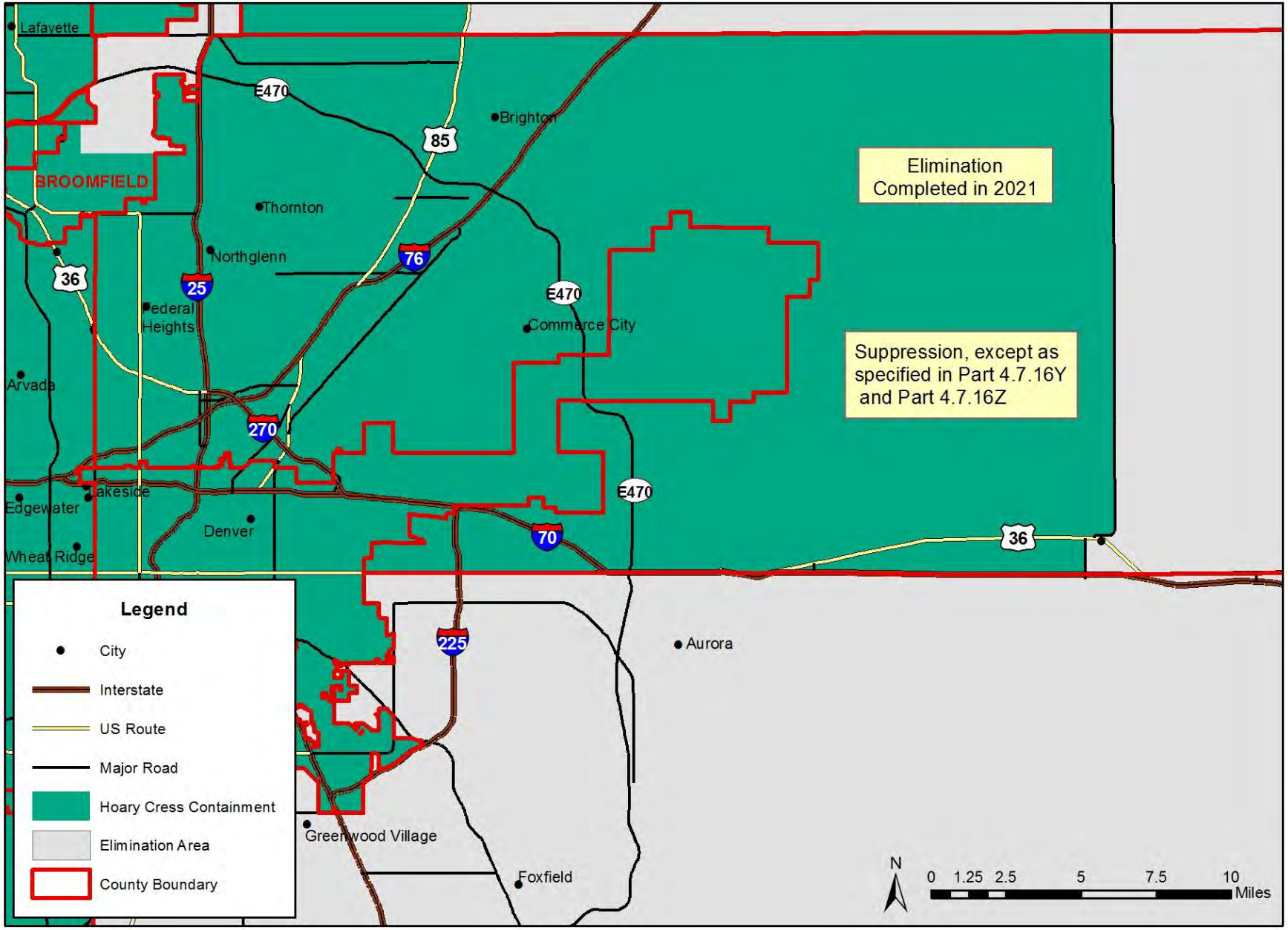

Hoary Cress *(Cardaria draba)*
Alamosa County

Figure 13.02

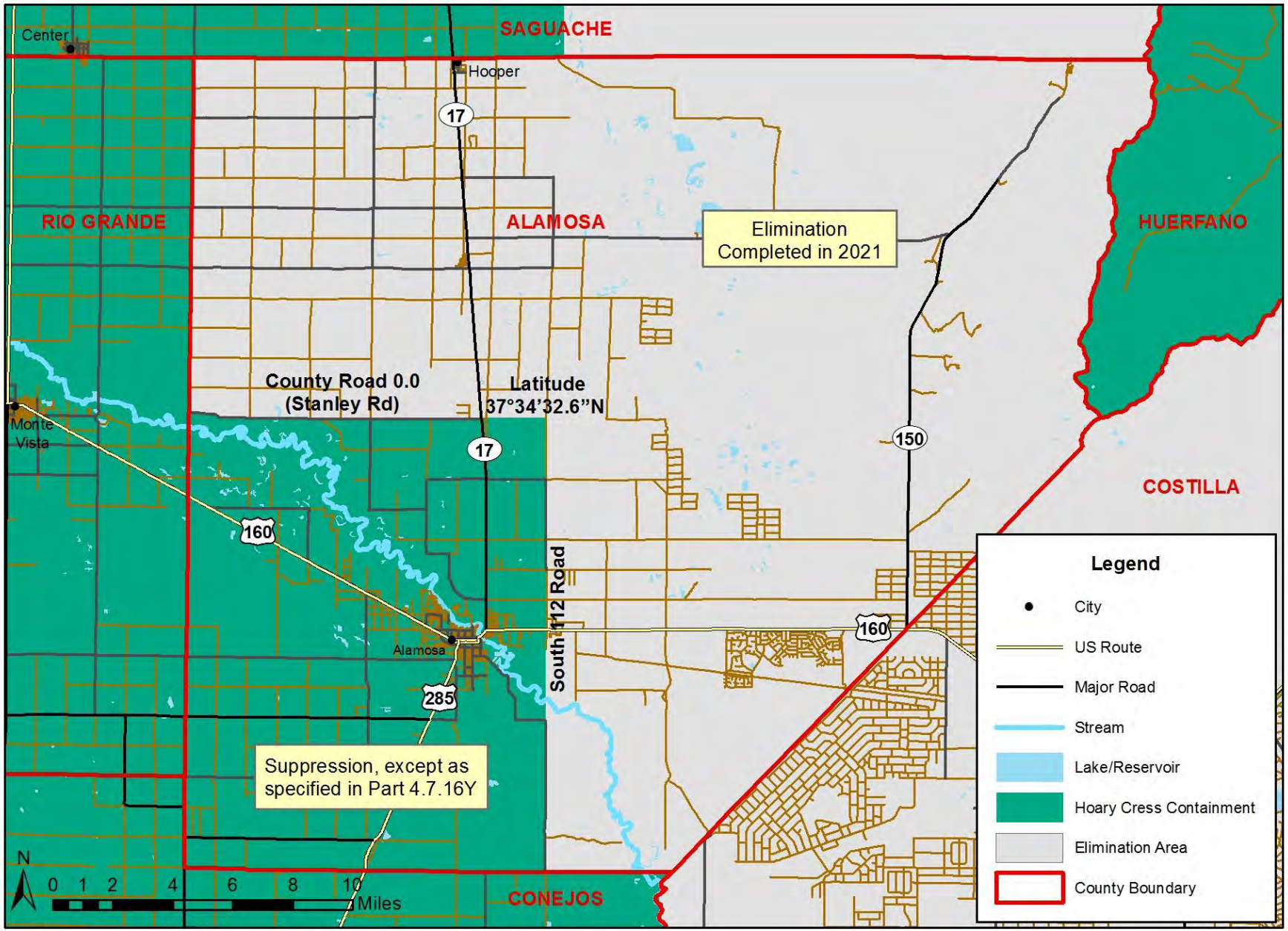

Hoary Cress *(Cardaria draba)*
Archuleta County

Figure 13.03

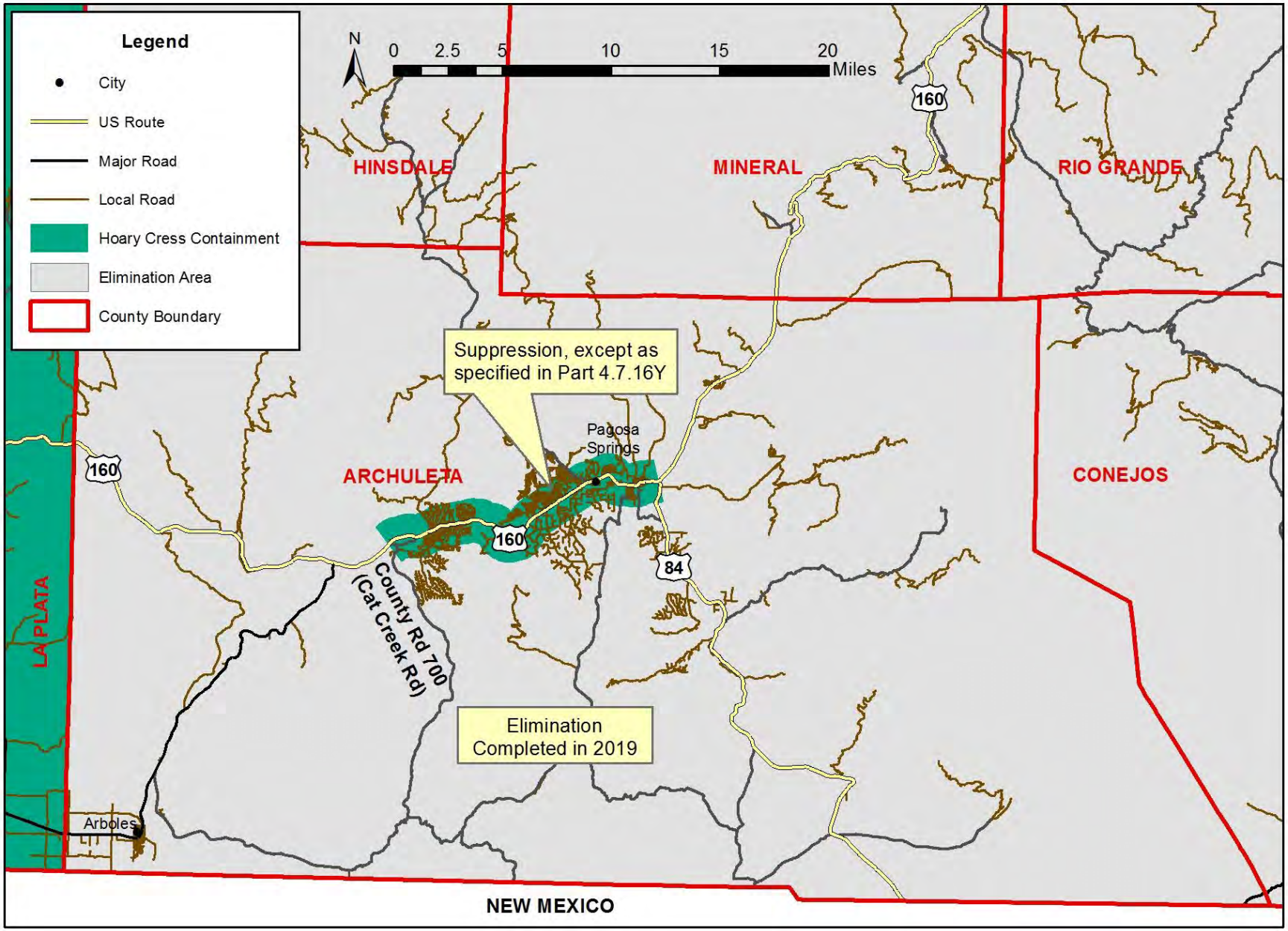

Hoary Cress *(Cardaria draba)*
Boulder County

Figure 13.04

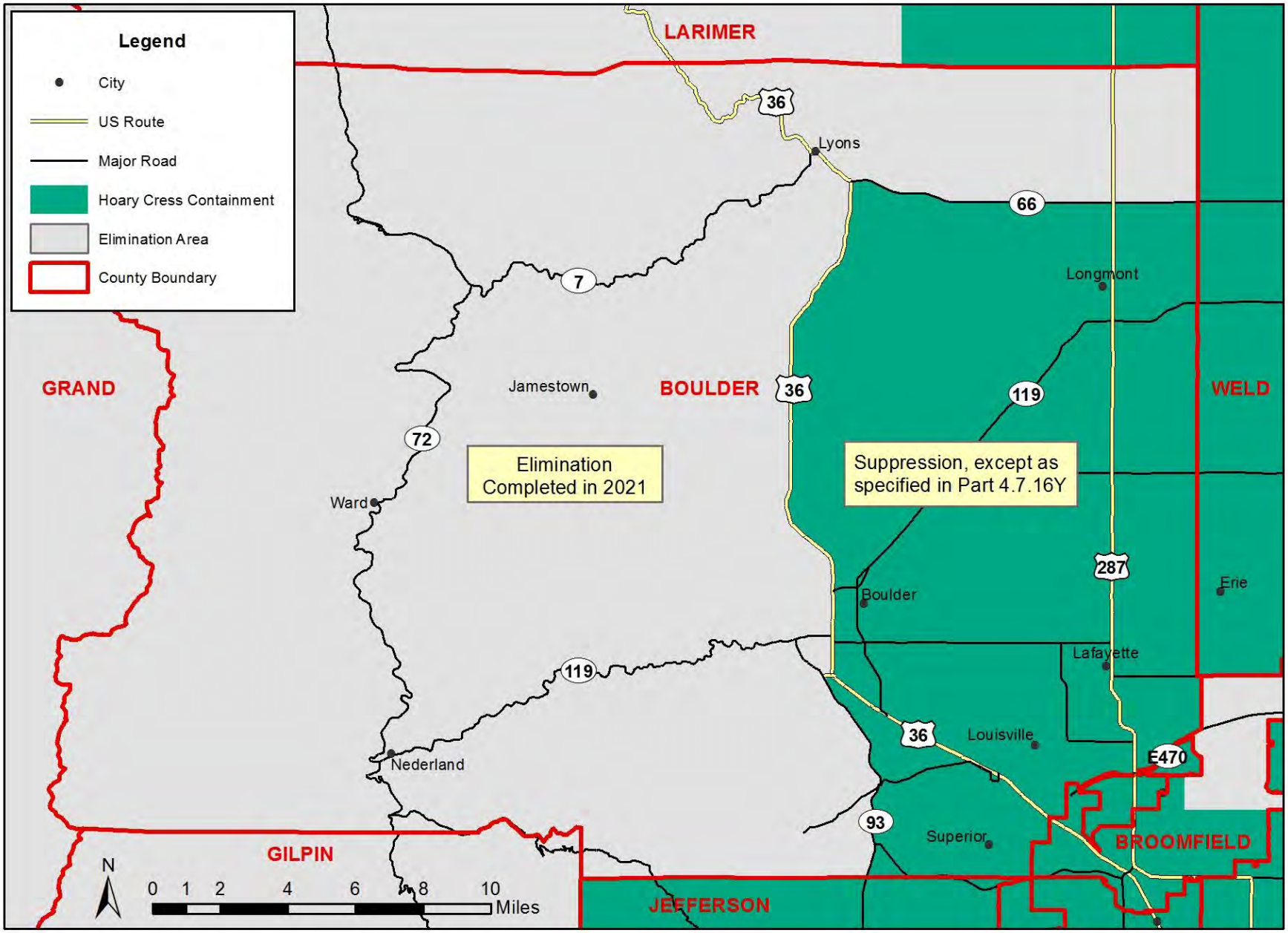

Hoary Cress *(Cardaria draba)*
Broomfield County

Figure 13.05

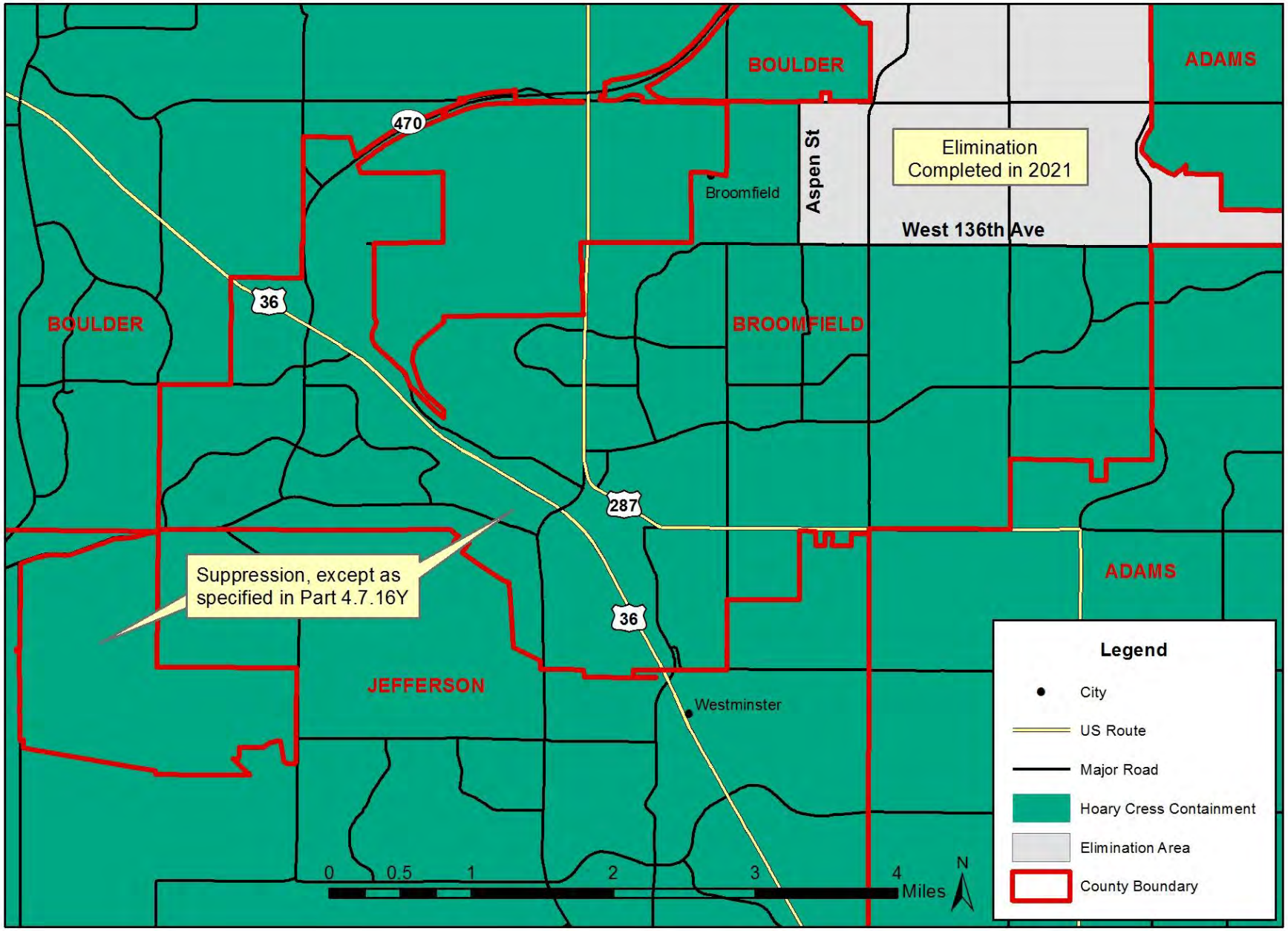

Hoary Cress *(Cardaria draba)*
Chaffee County

Figure 13.06

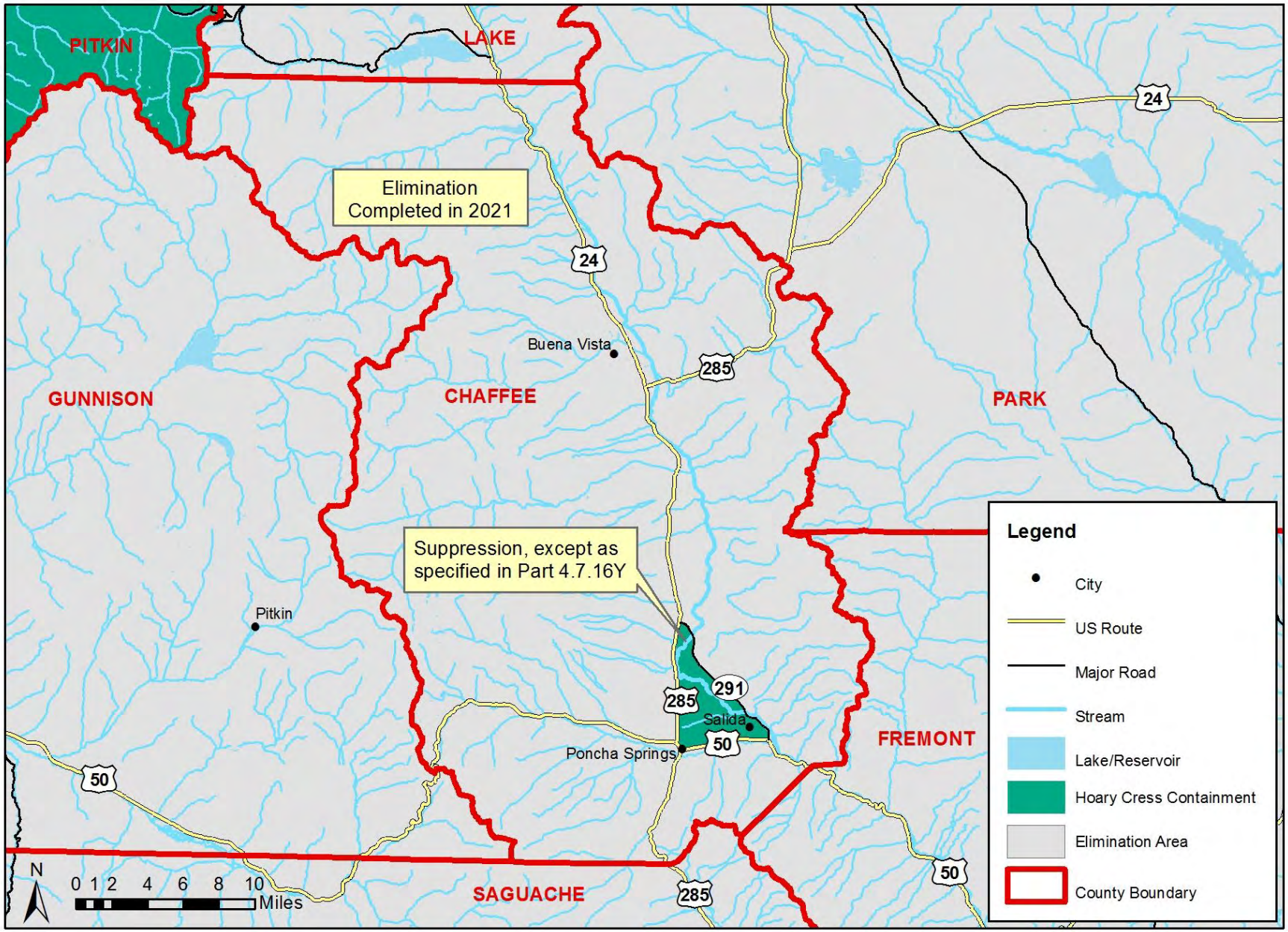

Hoary Cress *(Cardaria draba)*
Conejos County

Figure 13.07

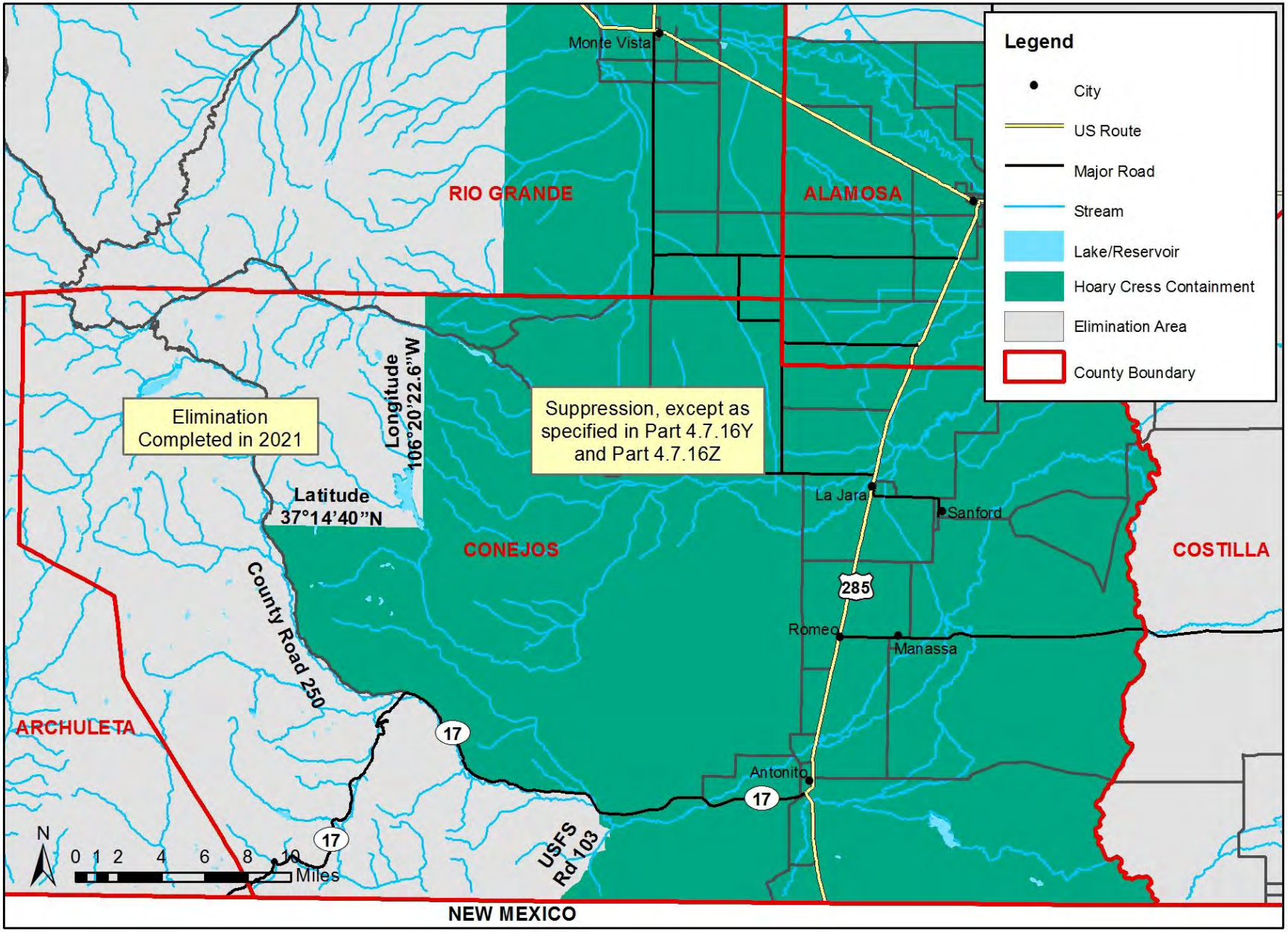

Hoary Cress *(Cardaria draba)*
El Paso County

Figure 13.08

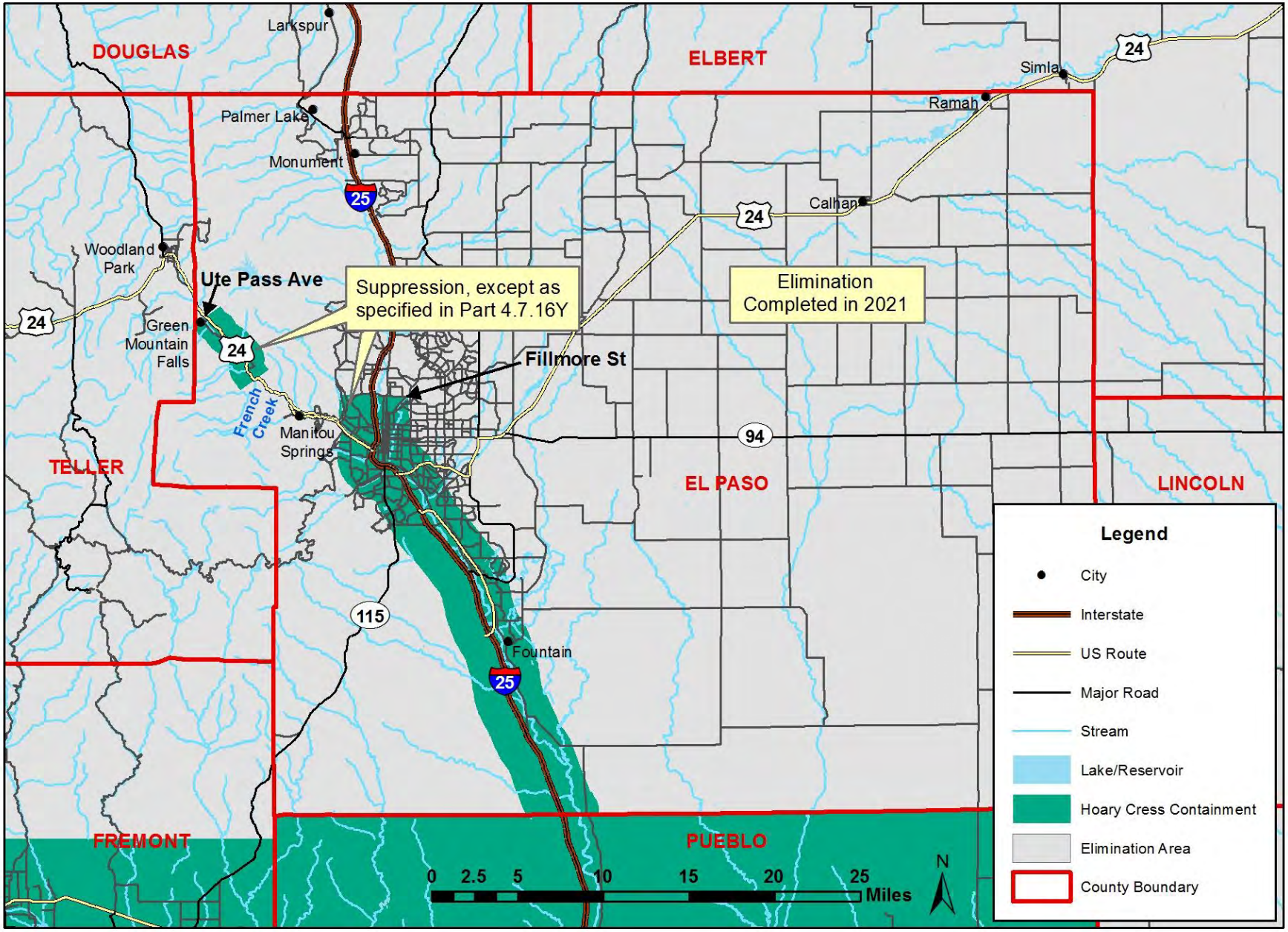

Hoary Cress *(Cardaria draba)*
Fremont County

Figure 13.09

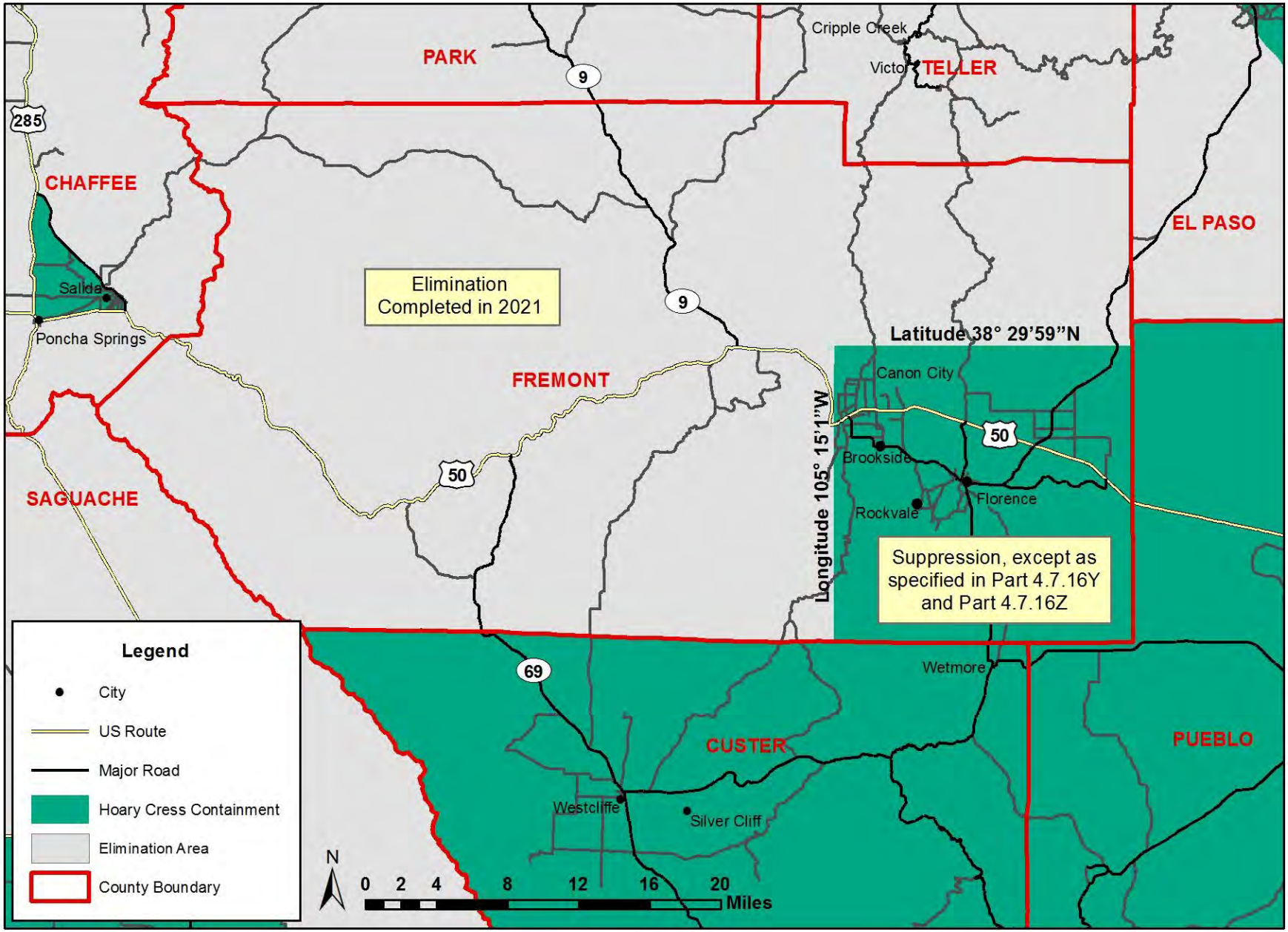

Hoary Cress *(Cardaria draba)*
Larimer County

Figure 13.10

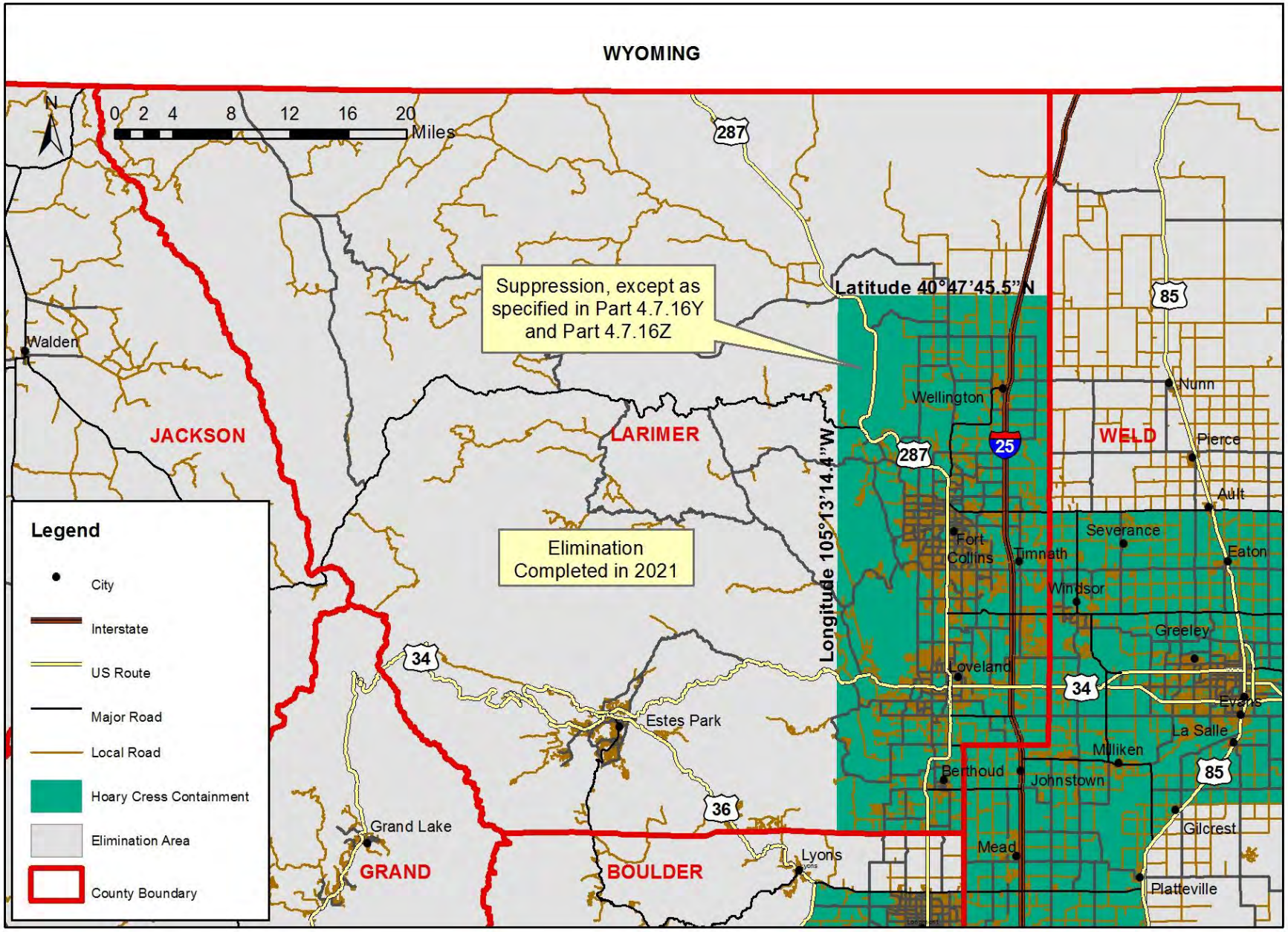

Hoary Cress *(Cardaria draba)*
Las Animas County

Figure 13.11

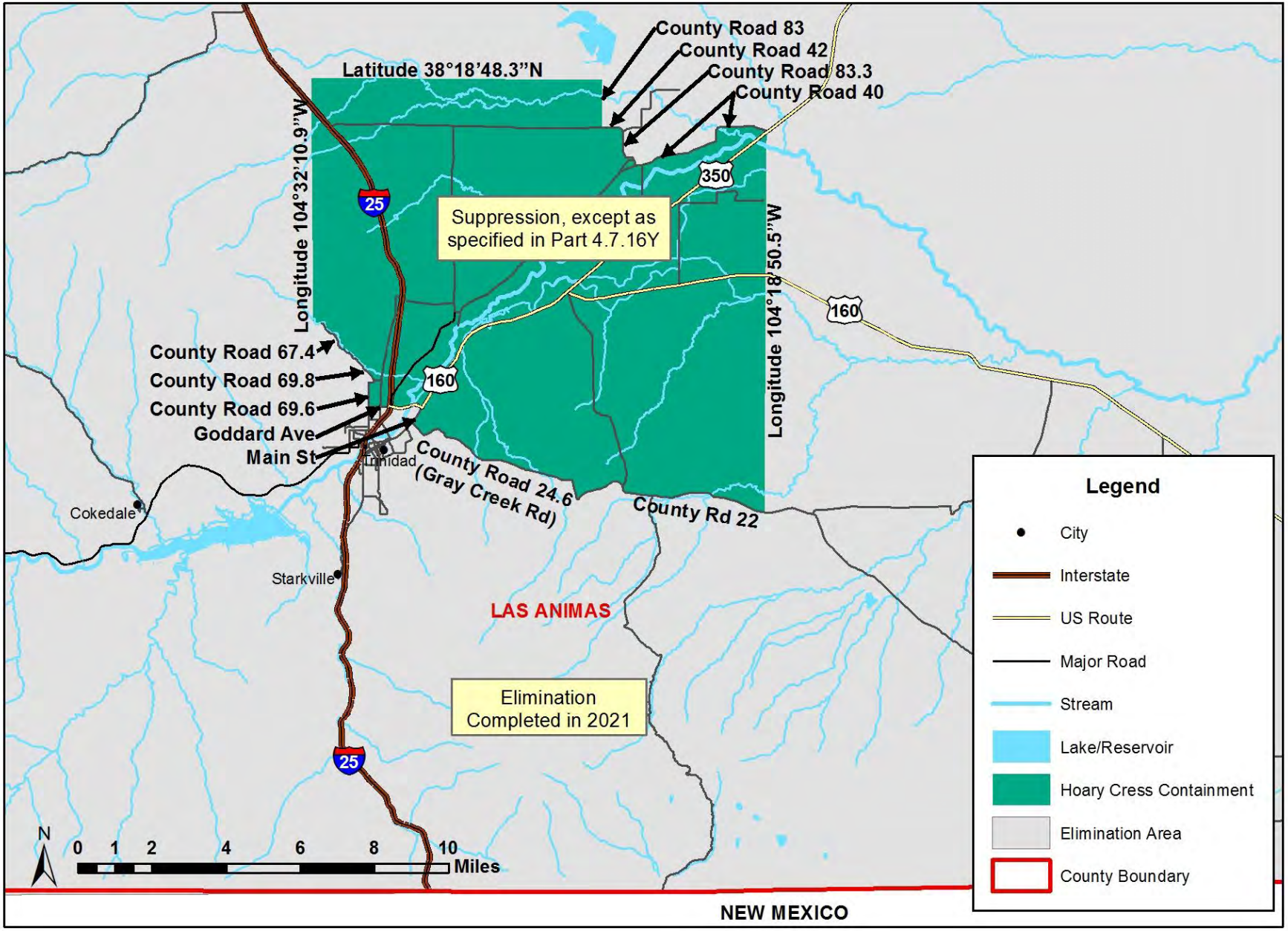

Hoary Cress *(Cardaria draba)*
Logan County

Figure 13.12

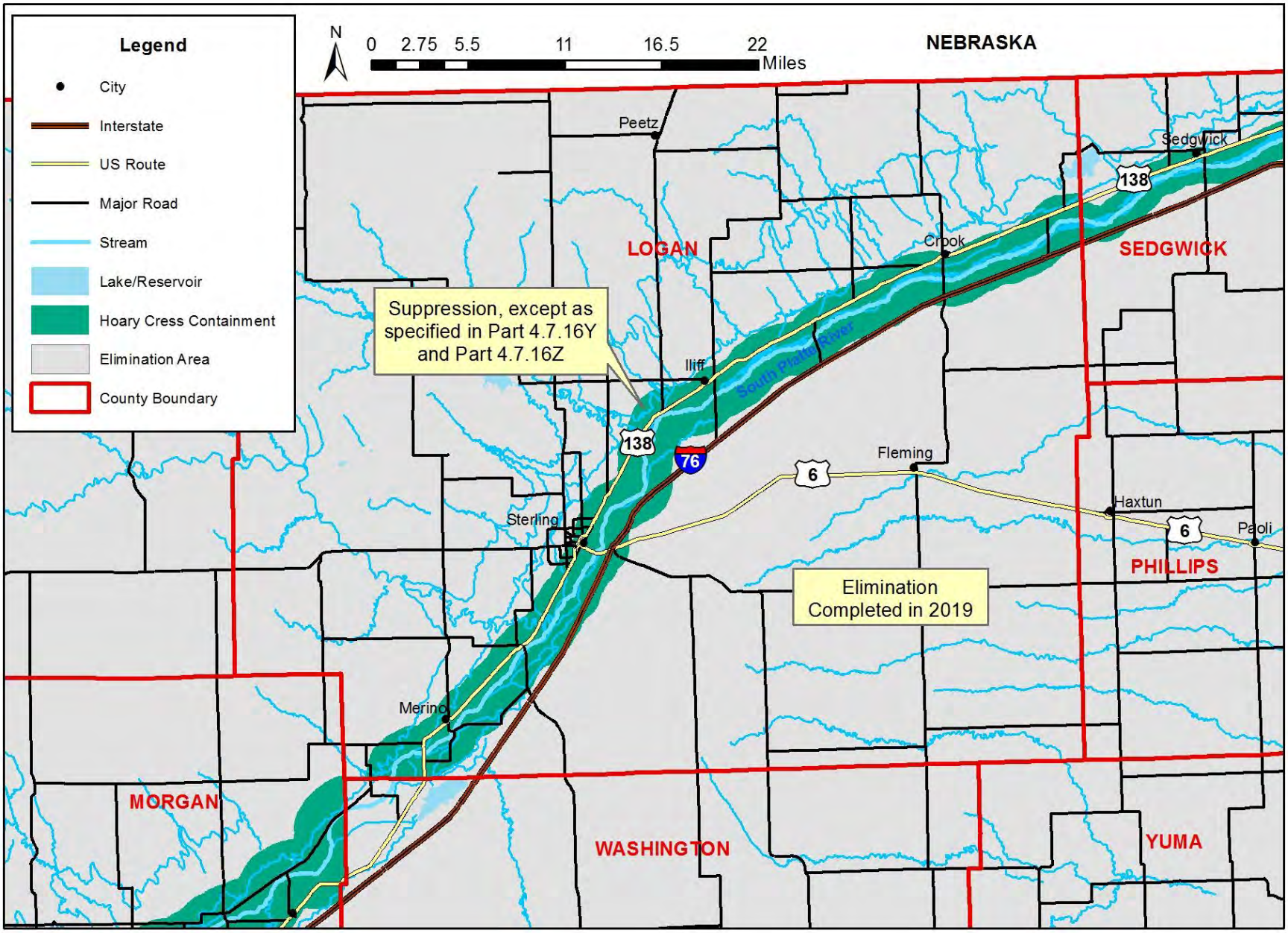

Hoary Cress *(Cardaria draba)*
Montezuma County

Figure 13.13

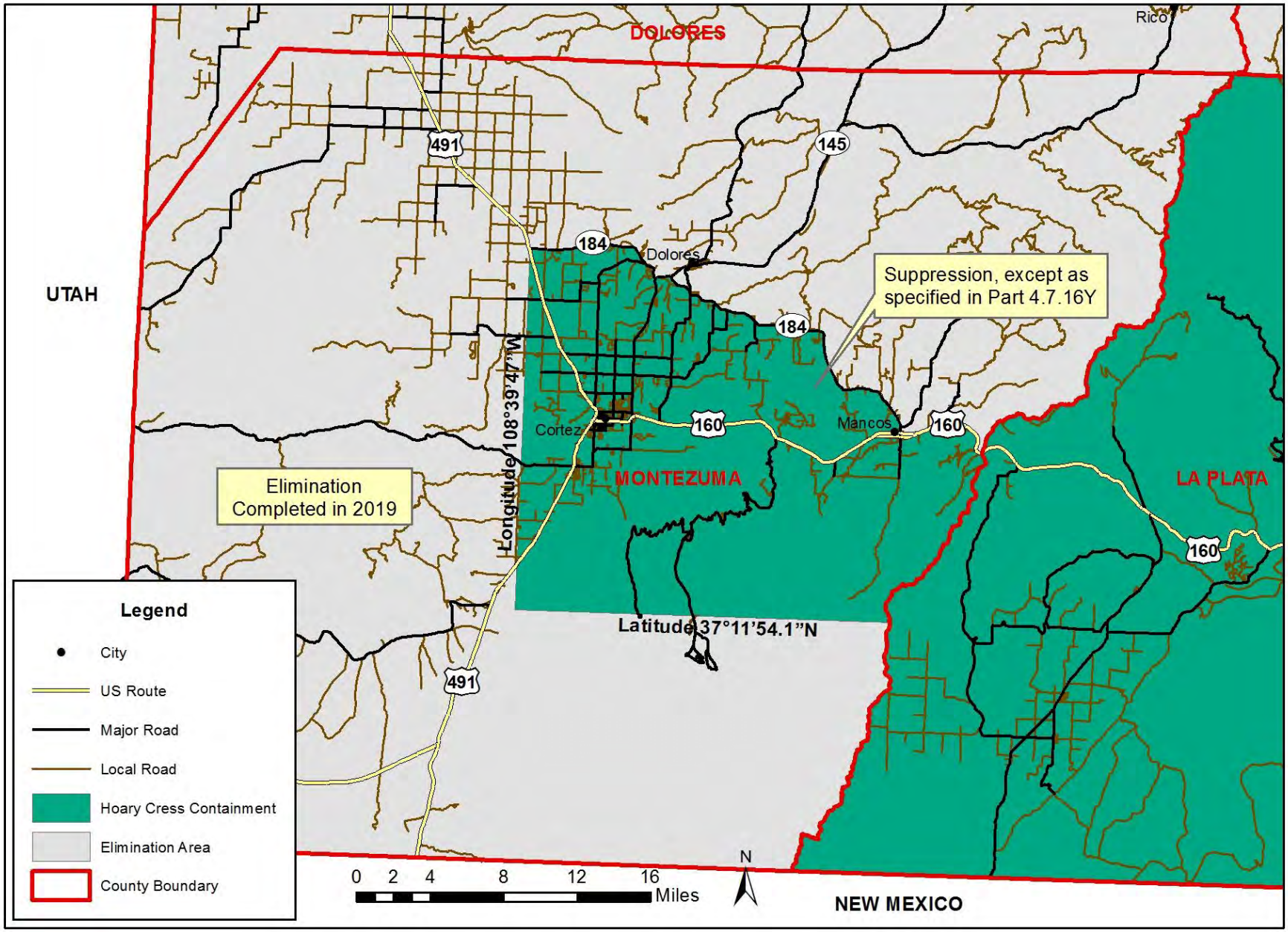

Hoary Cress *(Cardaria draba)*
Montrose County

Figure 13.14

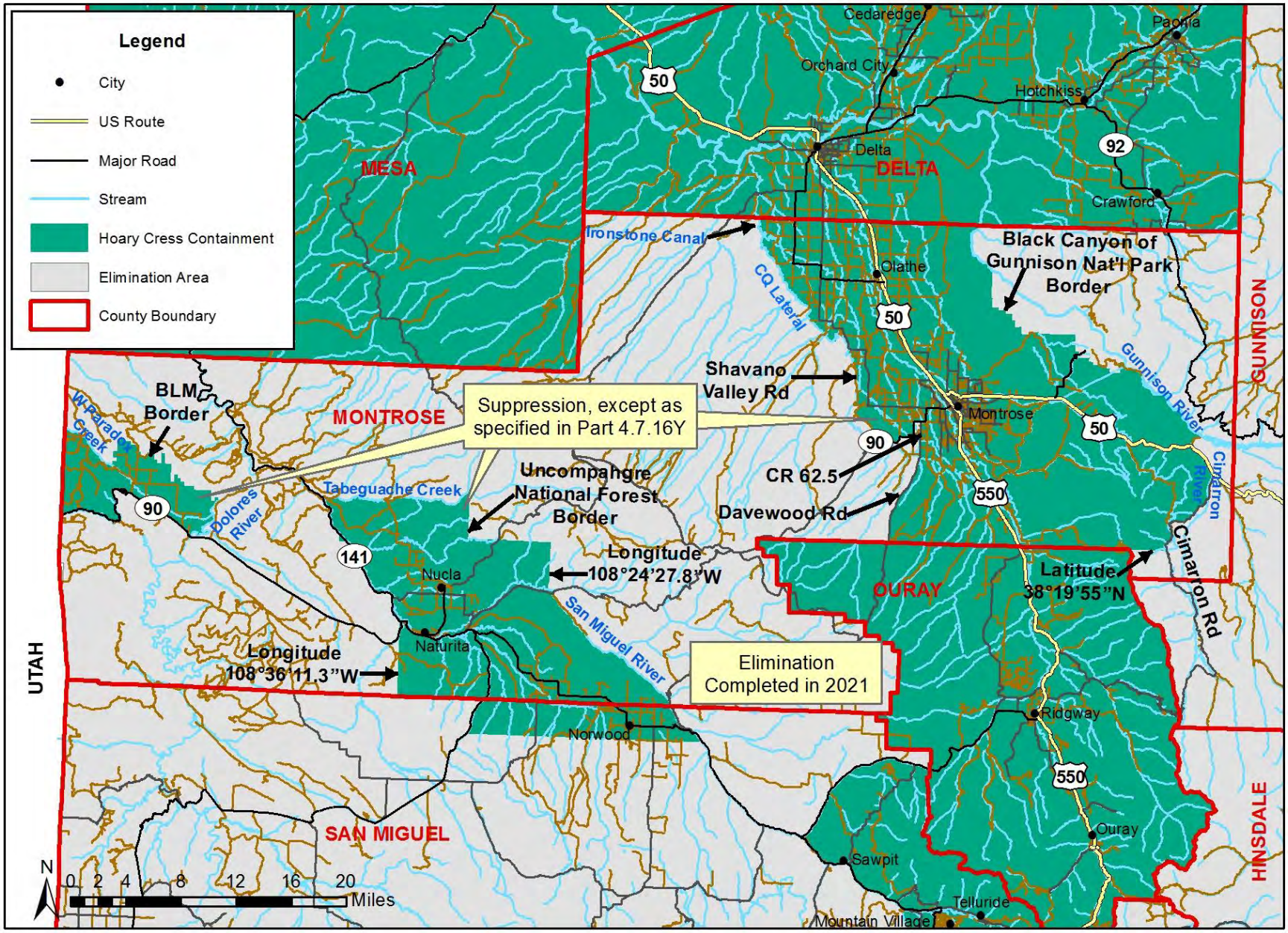

Hoary Cress *(Cardaria draba)*
Morgan County

Figure 13.15

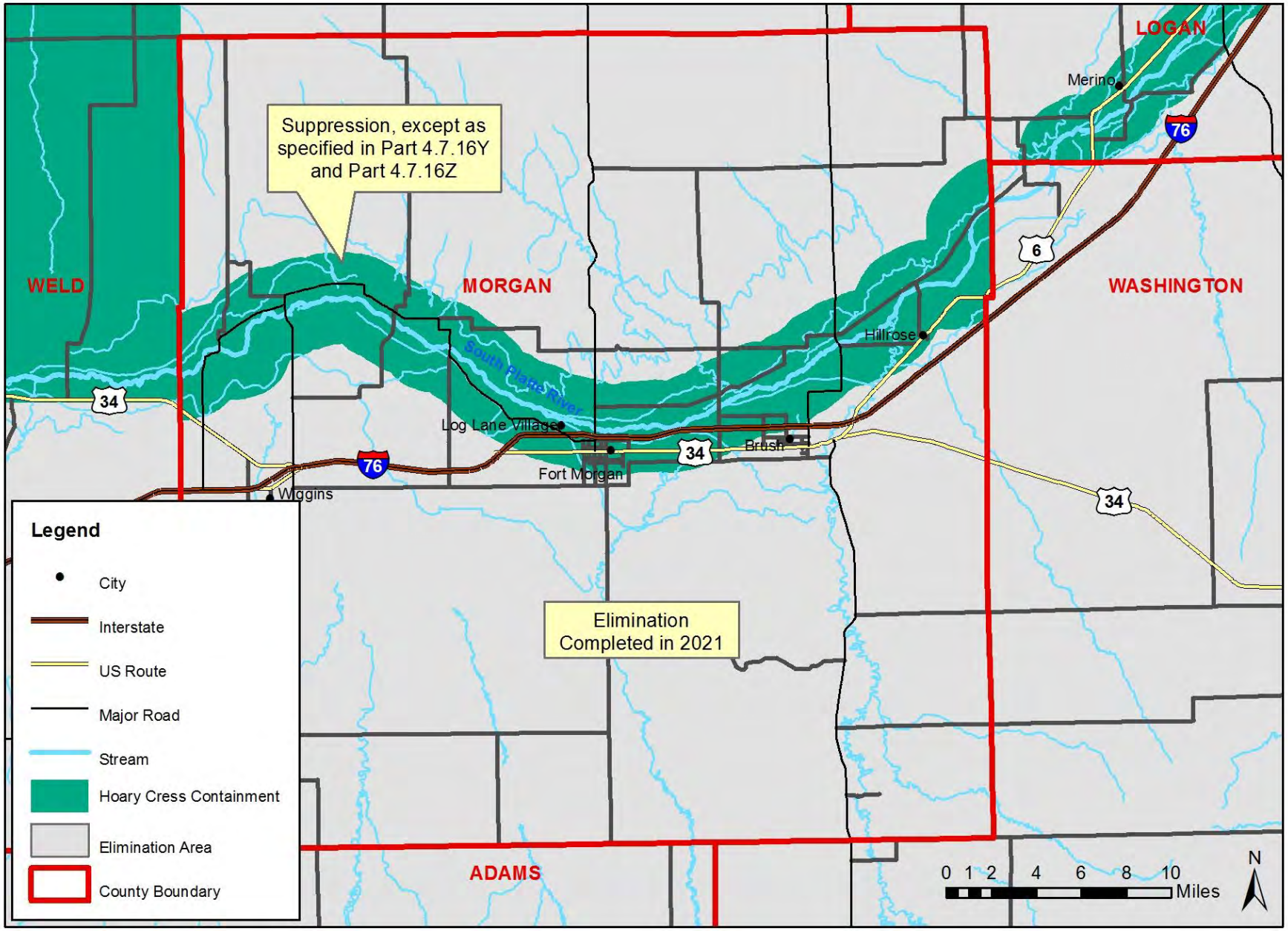

Hoary Cress *(Cardaria draba)*
Rio Blanco County

Figure 13.16

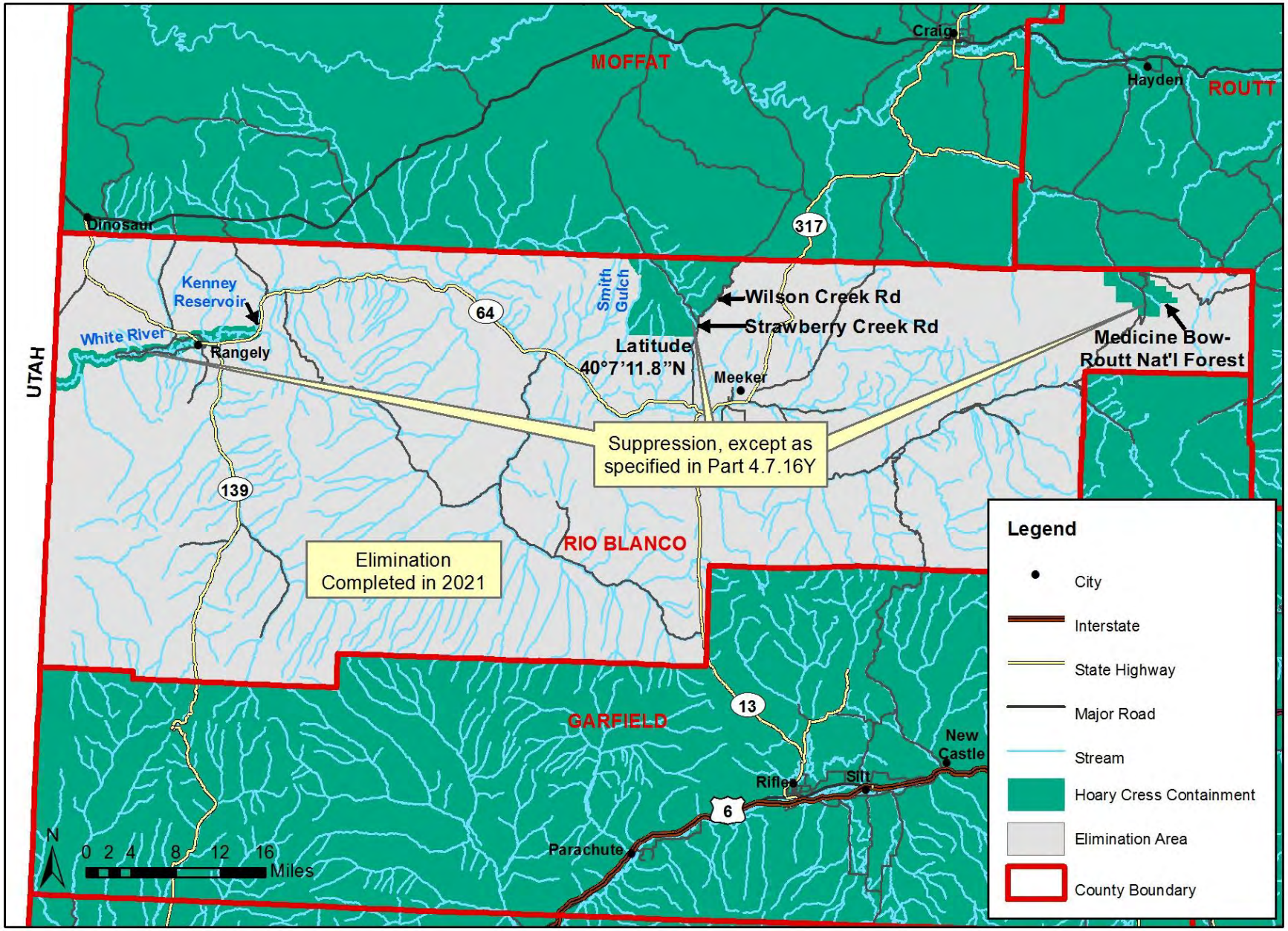

Hoary Cress *(Cardaria draba)*
Rio Grande County

Figure 13.17

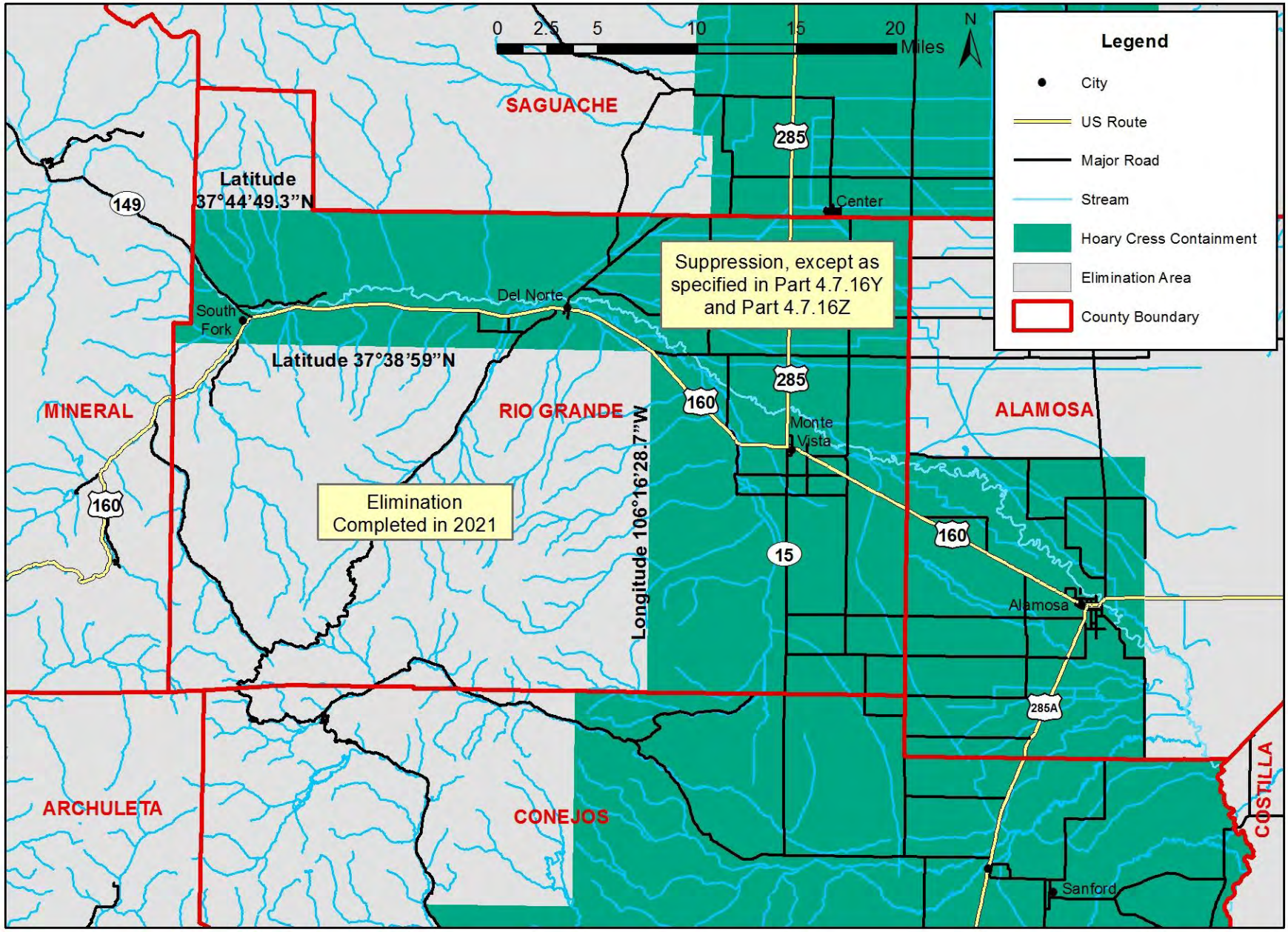

Hoary Cress *(Cardaria draba)*
Saguache County

Figure 13.18

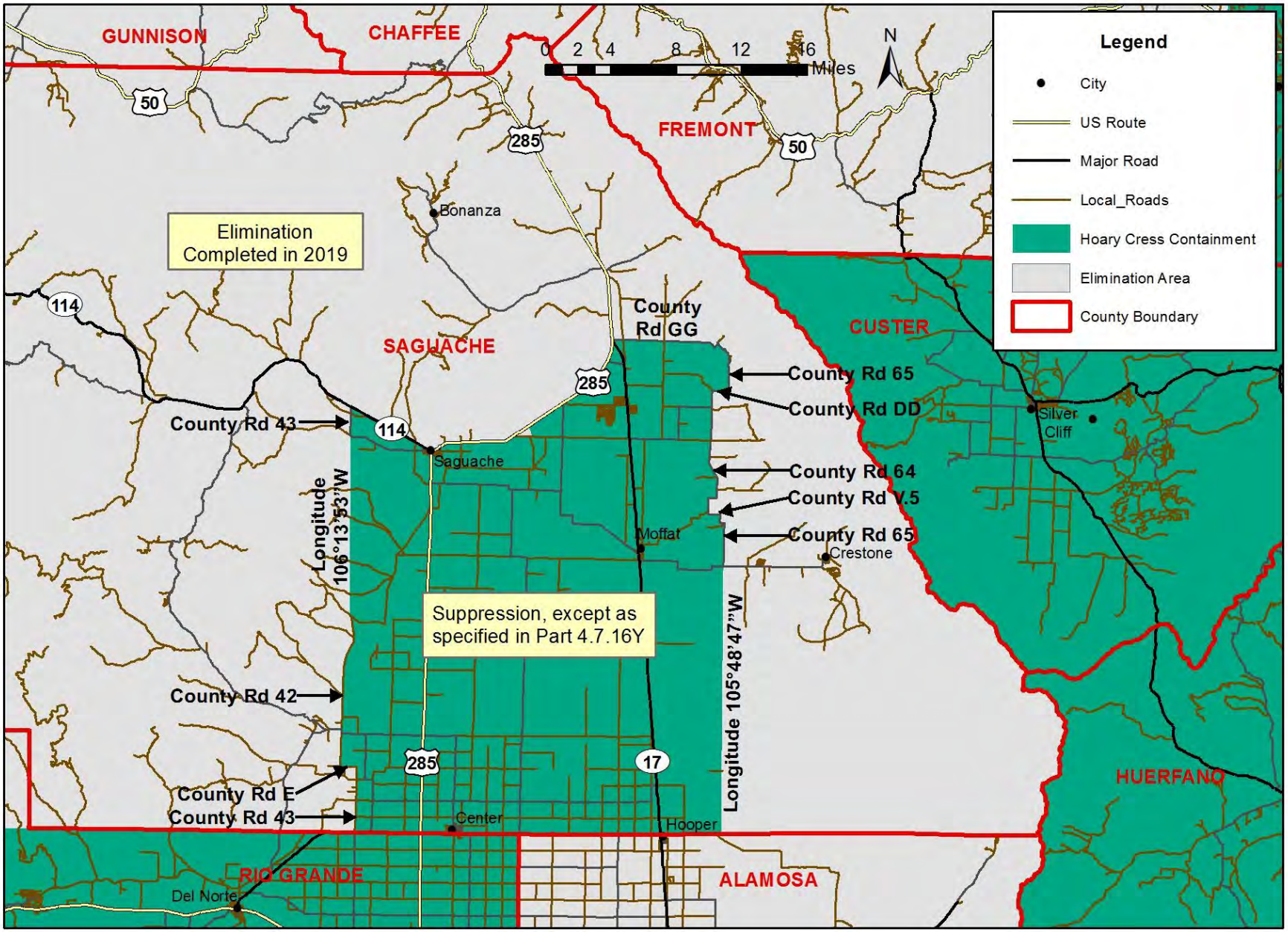

Hoary Cress *(Cardaria draba)*
San Miguel County

Figure 13.19

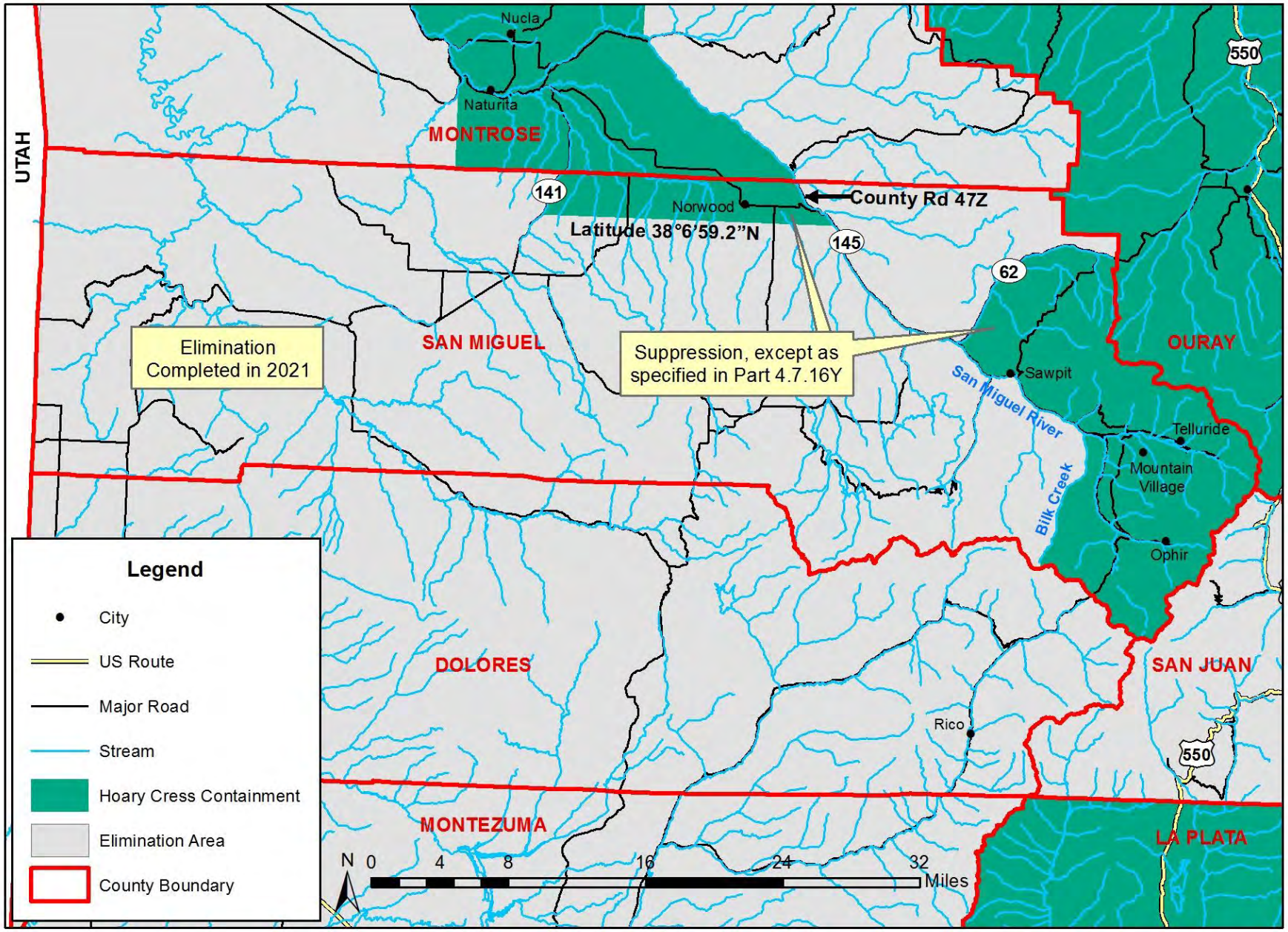

Hoary Cress *(Cardaria draba)*
Sedgwick County

Figure 13.20

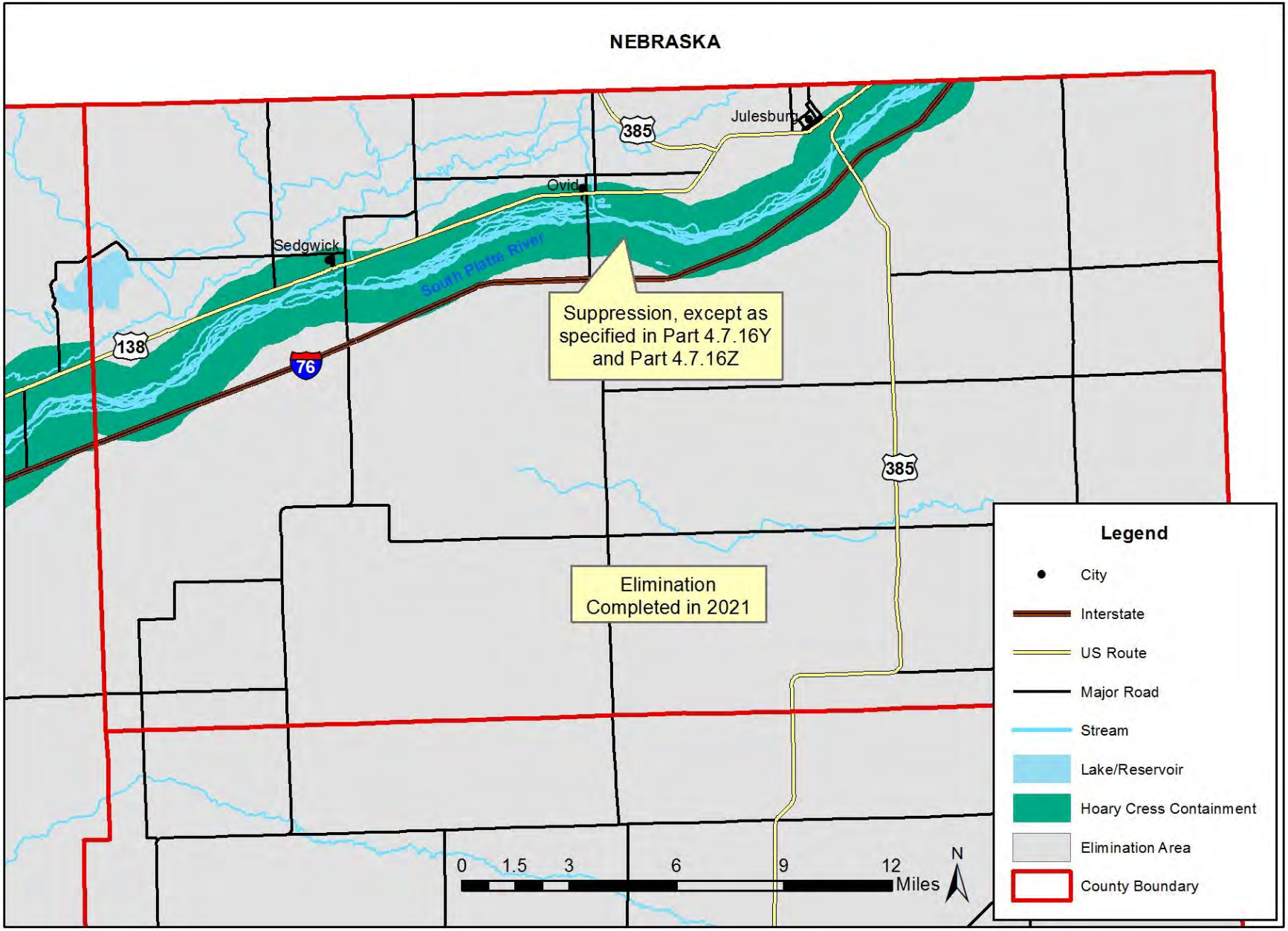

Hoary Cress *(Cardaria draba)*
Weld County

Figure 13.21

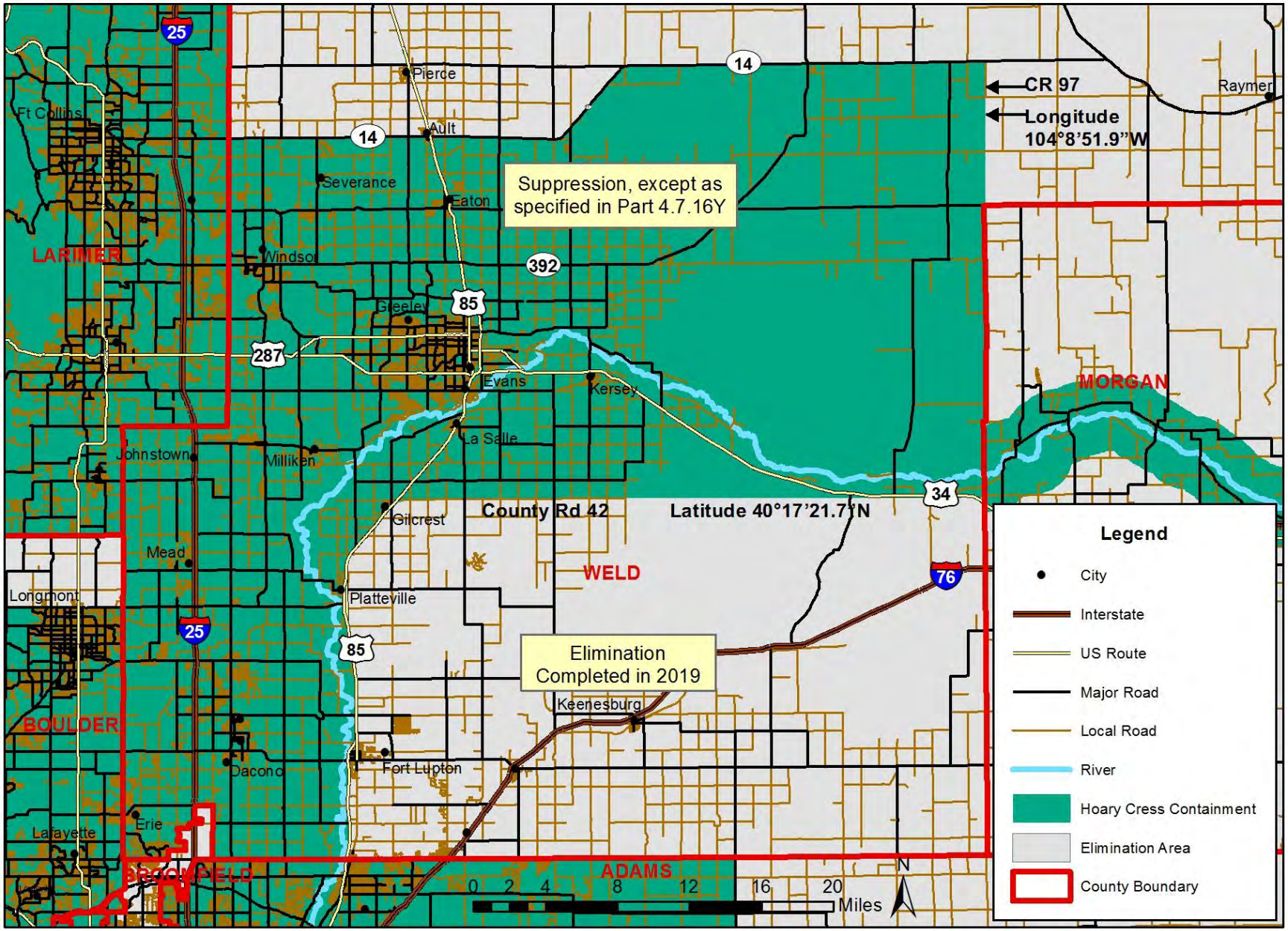

Russian Knapweed *(Acroptilon repens)*
Adams County

Figure 14.01

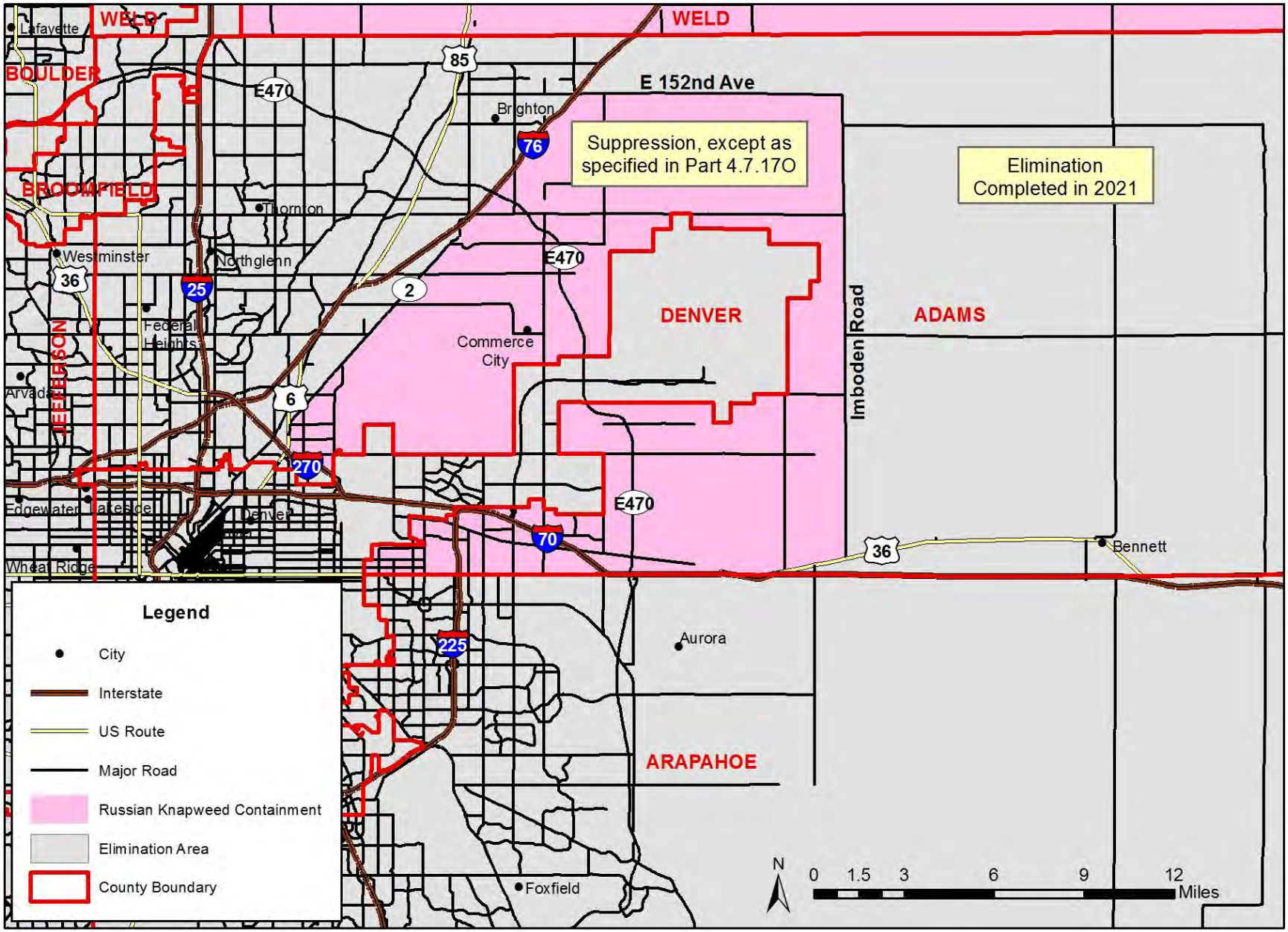

Russian Knapweed *(Acroptilon repens)*
Chaffee County

Figure 14.02

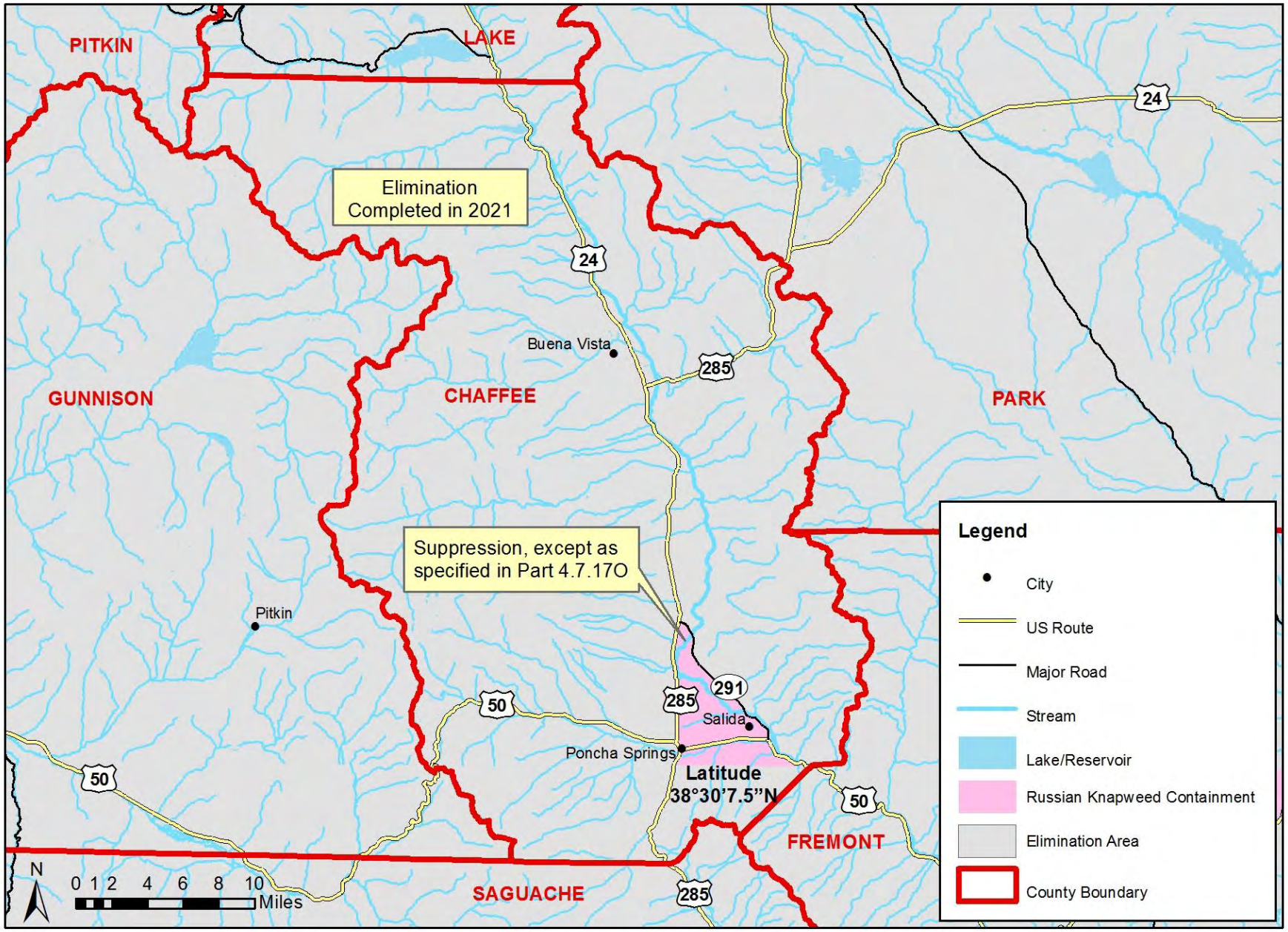

Russian Knapweed *(Acroptilon repens)*
Conejos County

Figure 14.03

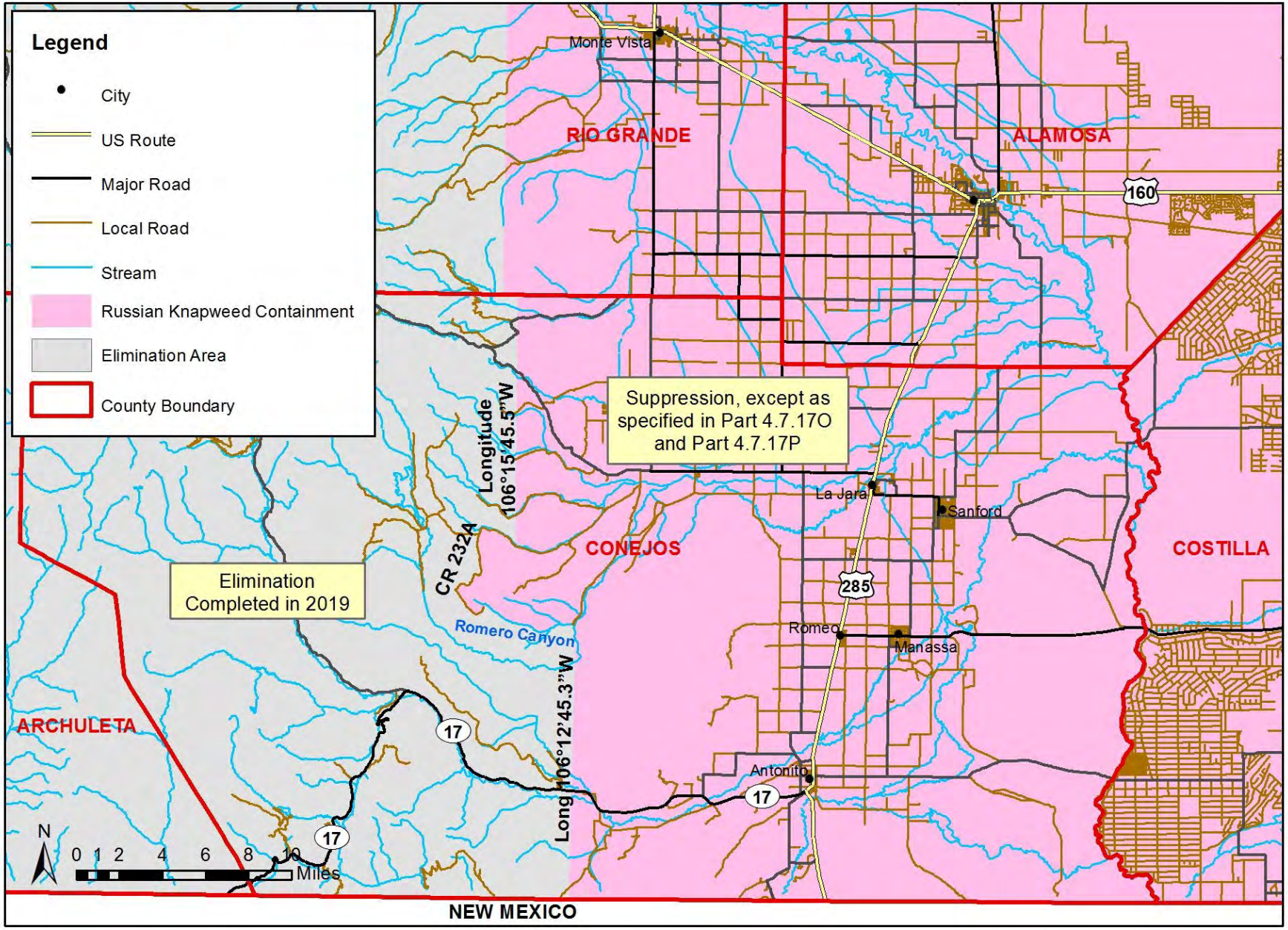

Russian Knapweed *(Acroptilon repens)*
Elbert County

Figure 14.04

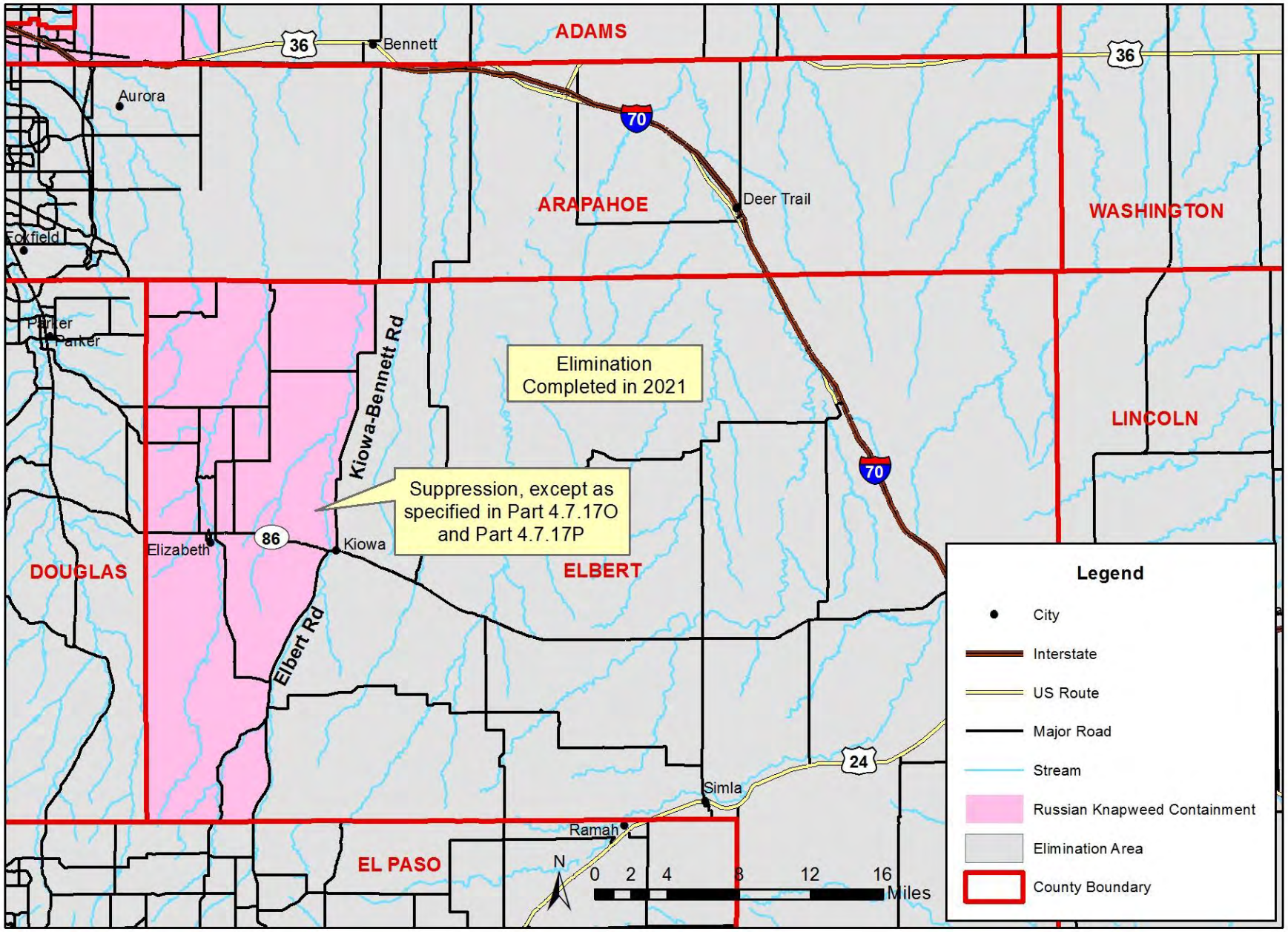

Russian Knapweed *(Acroptilon repens)*
Fremont County

Figure 14.05

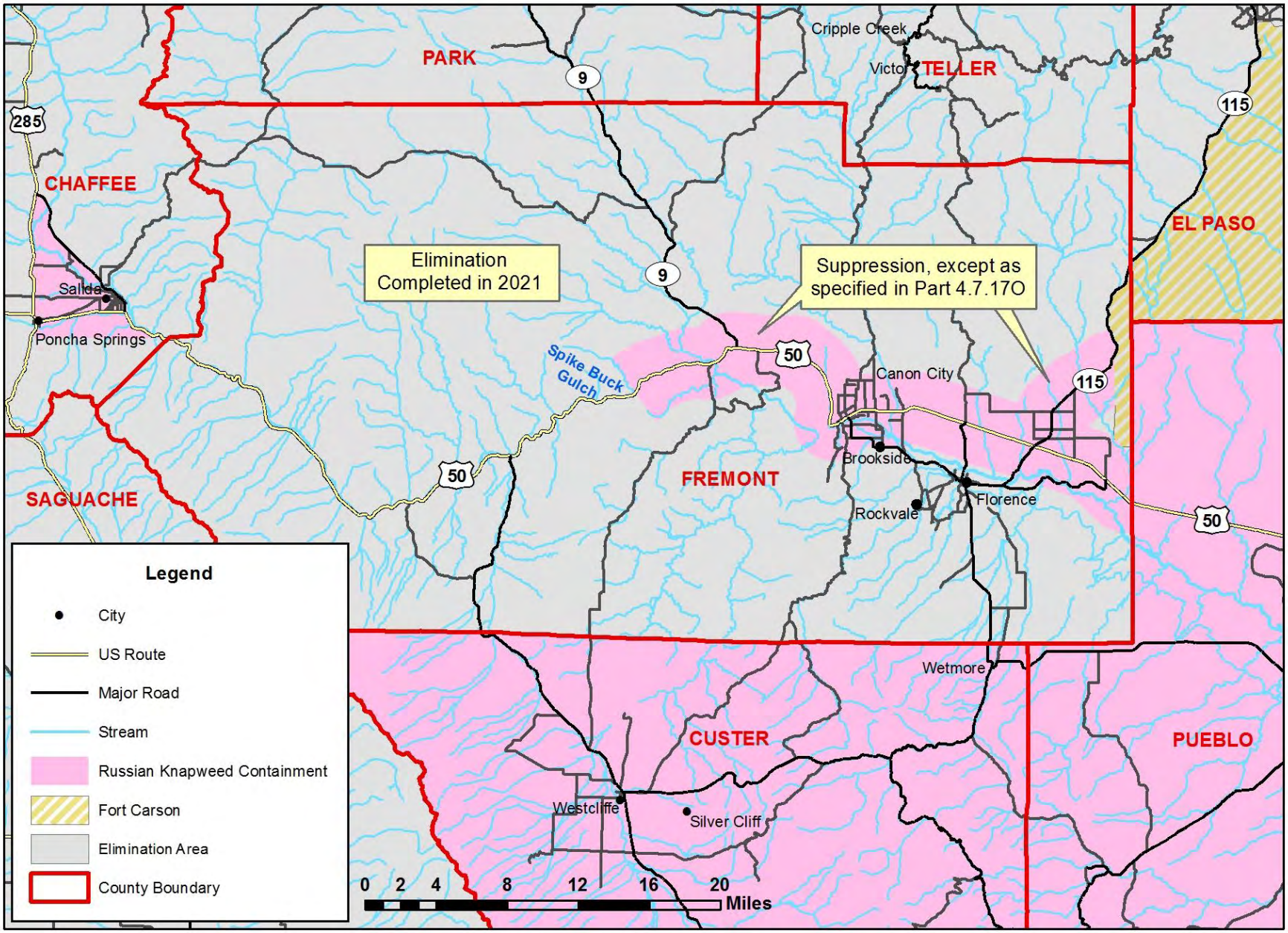

Russian Knapweed *(Acroptilon repens)*
La Plata County

Figure 14.06

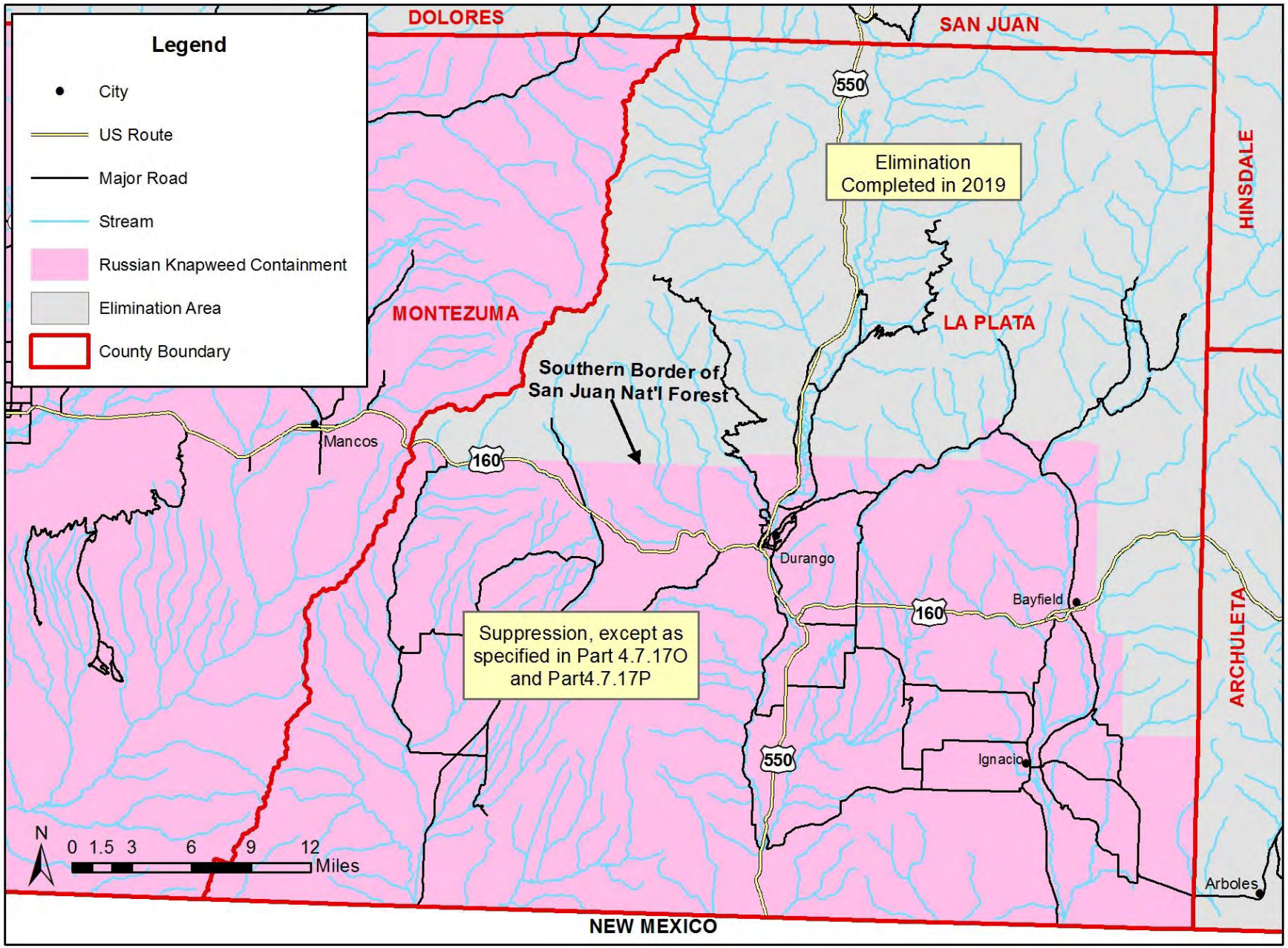

Russian Knapweed *(Acroptilon repens)*
Larimer County

Figure 14.07

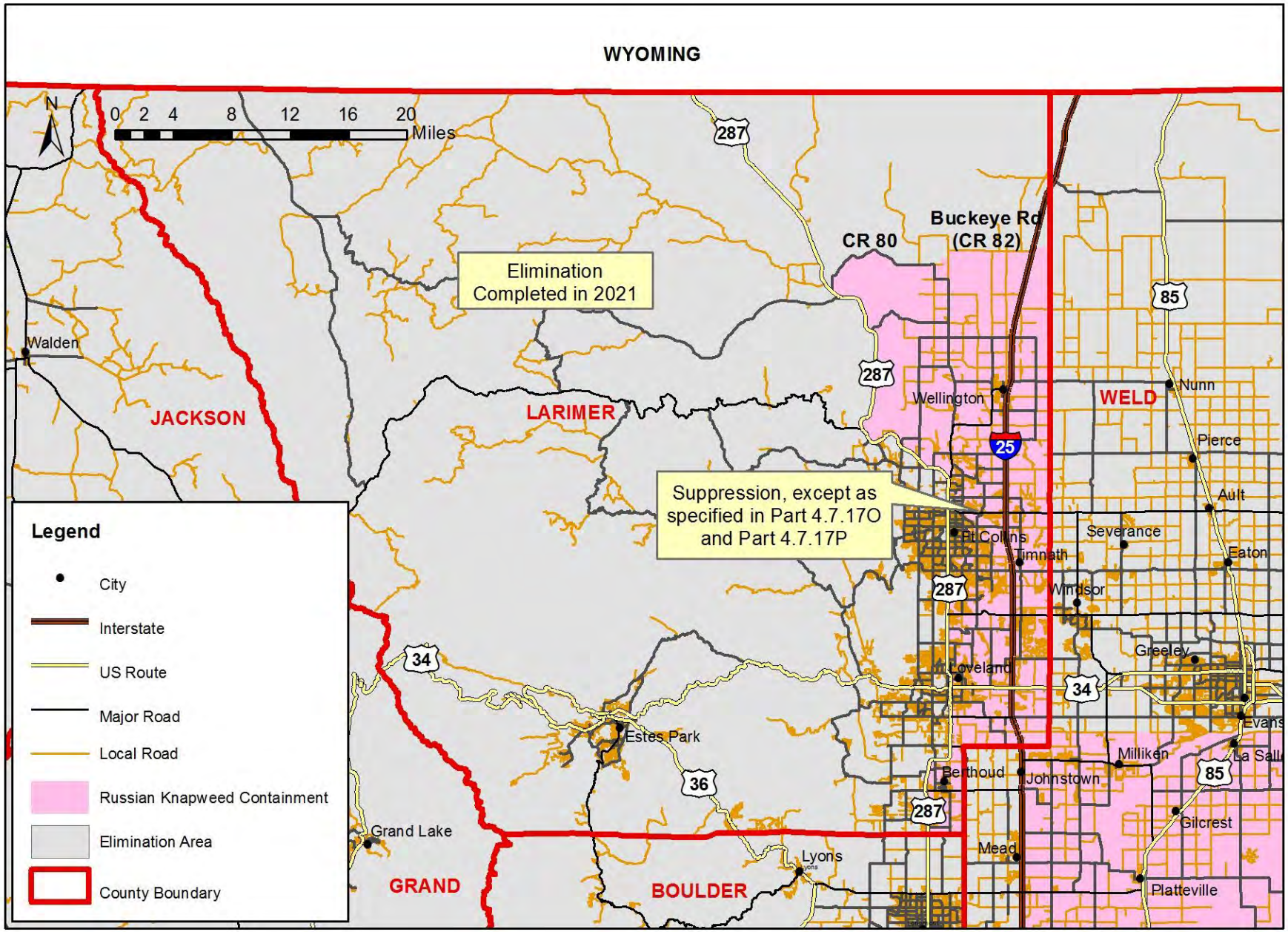

Russian Knapweed *(Acroptilon repens)*
Las Animas County

Figure 14.08

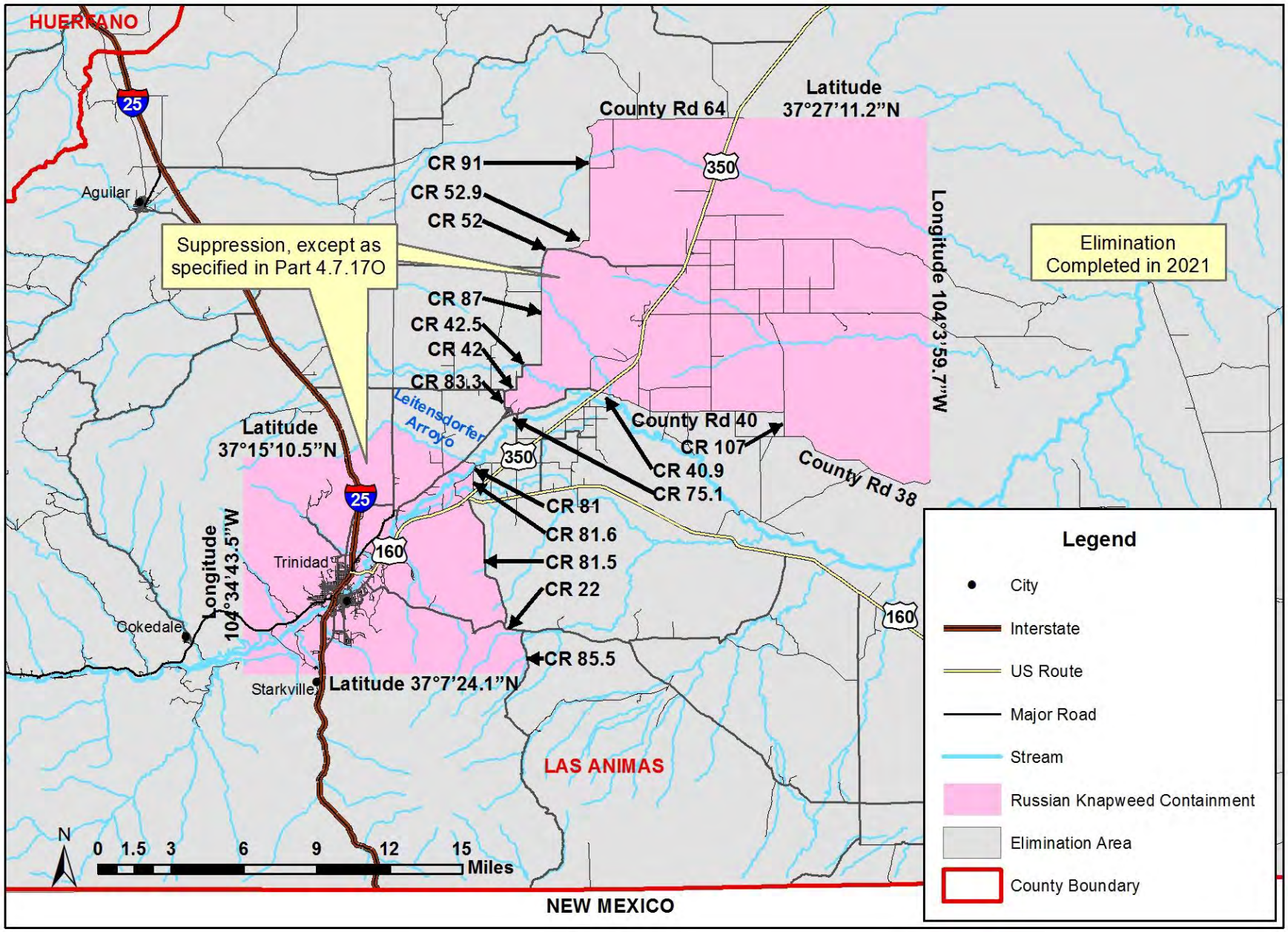

Russian Knapweed *(Acroptilon repens)*
Ouray County

Figure 14.09

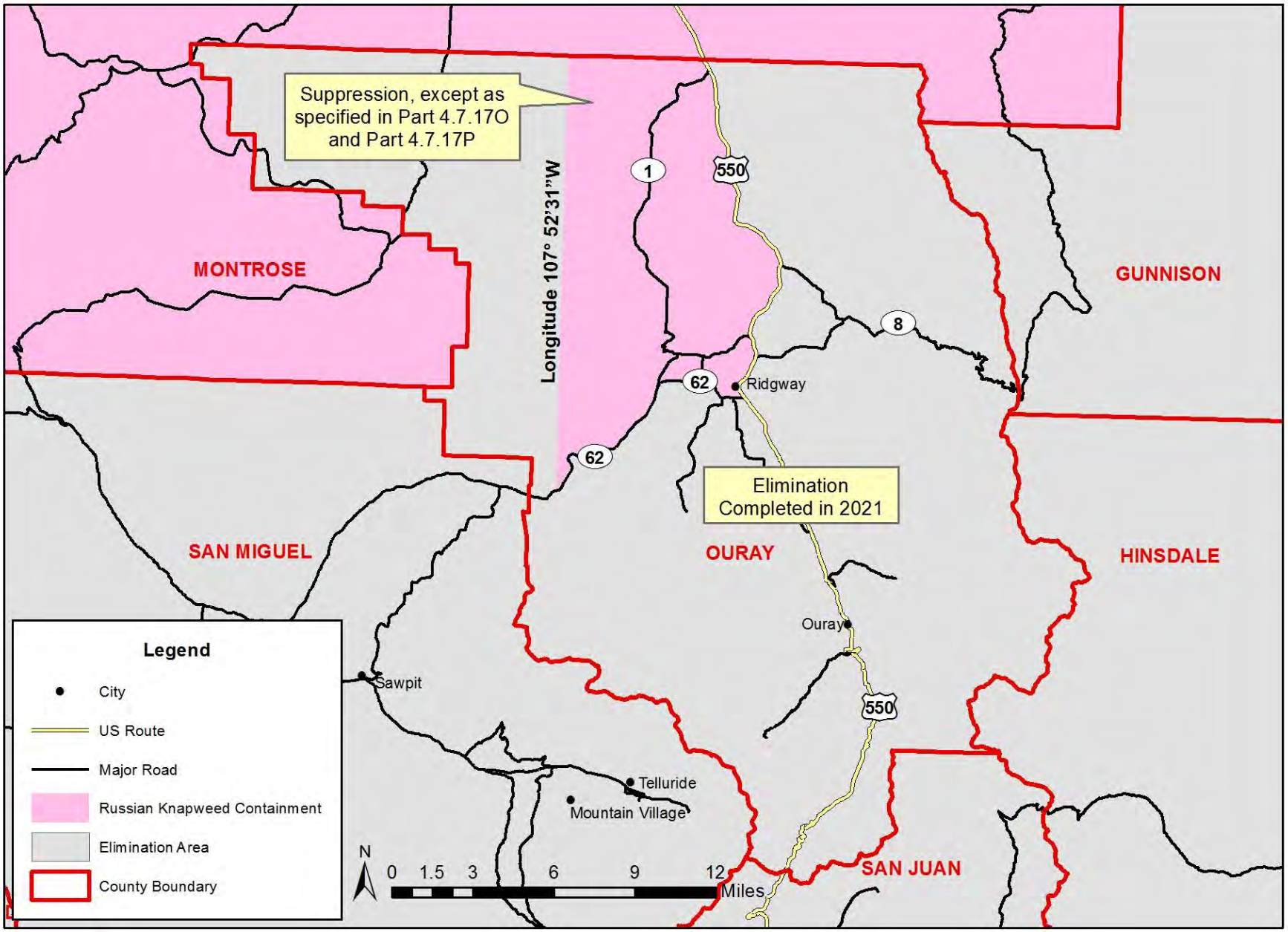

Russian Knapweed *(Acroptilon repens)*
Rio Grande County

Figure 14.10

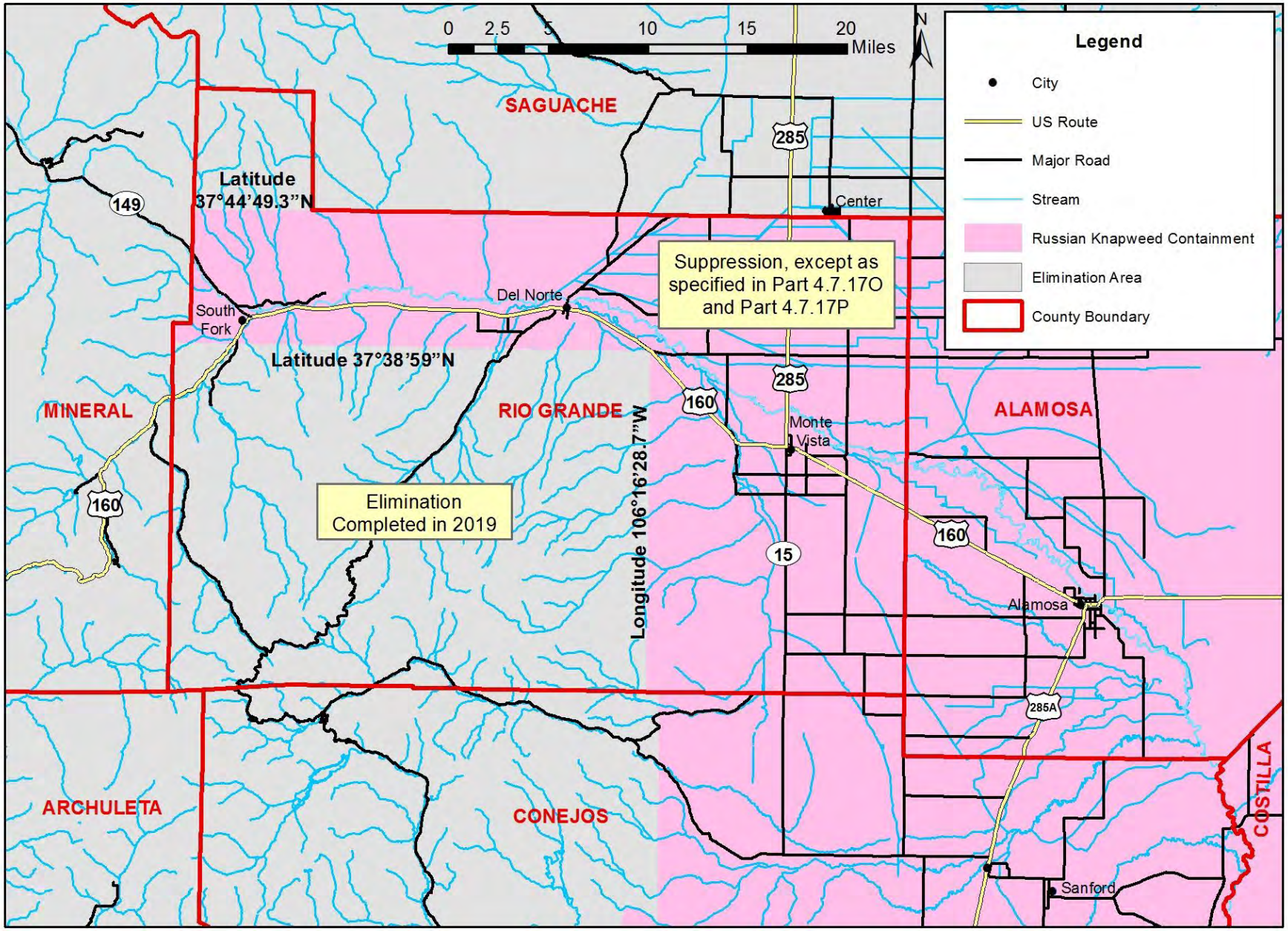

Russian Knapweed *(Acroptilon repens)*

Weld County

Figure 14.11

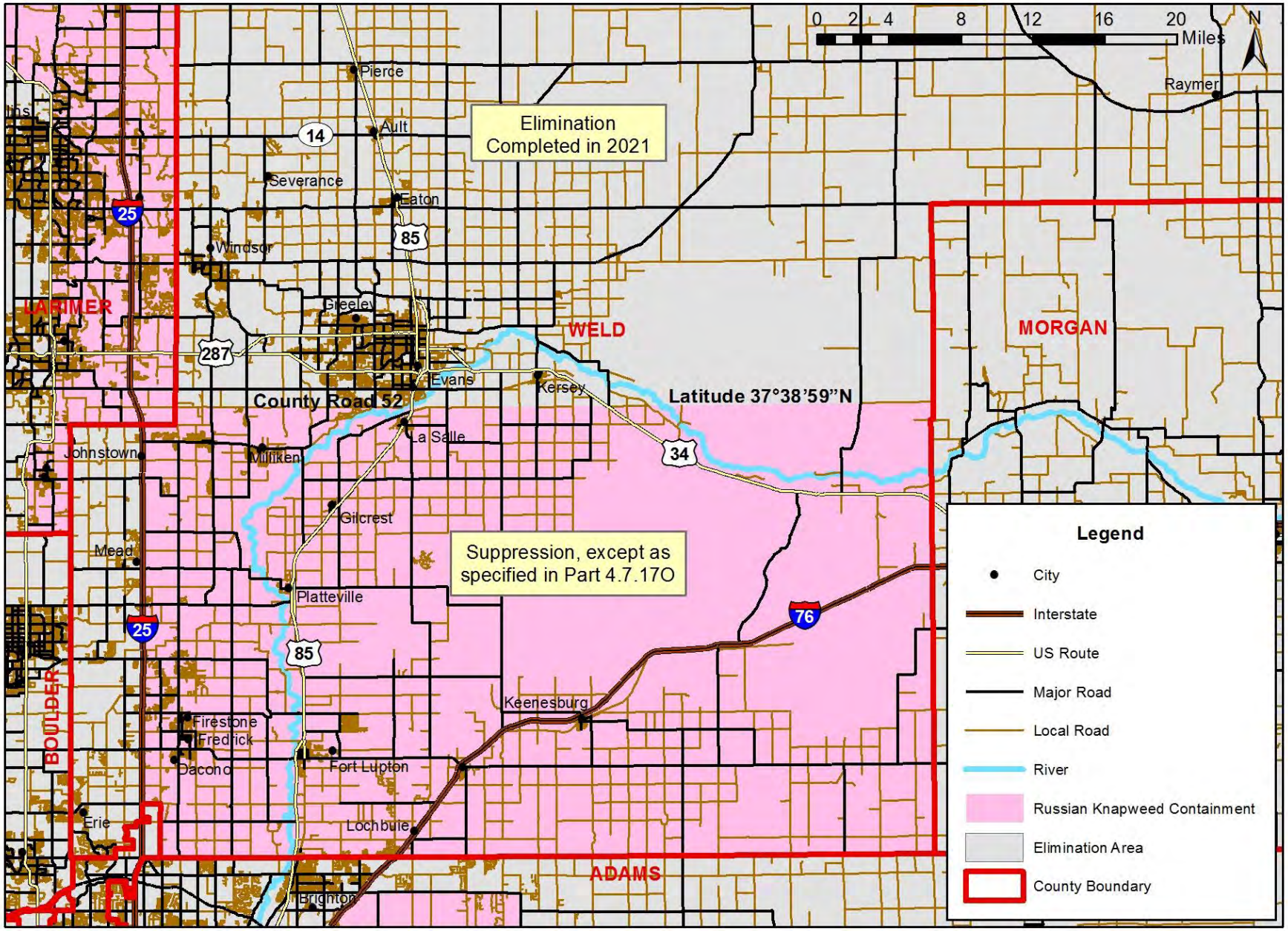

Sulfur cinquefoil *Potentilla recta*
Larimer County

Figure 15.01

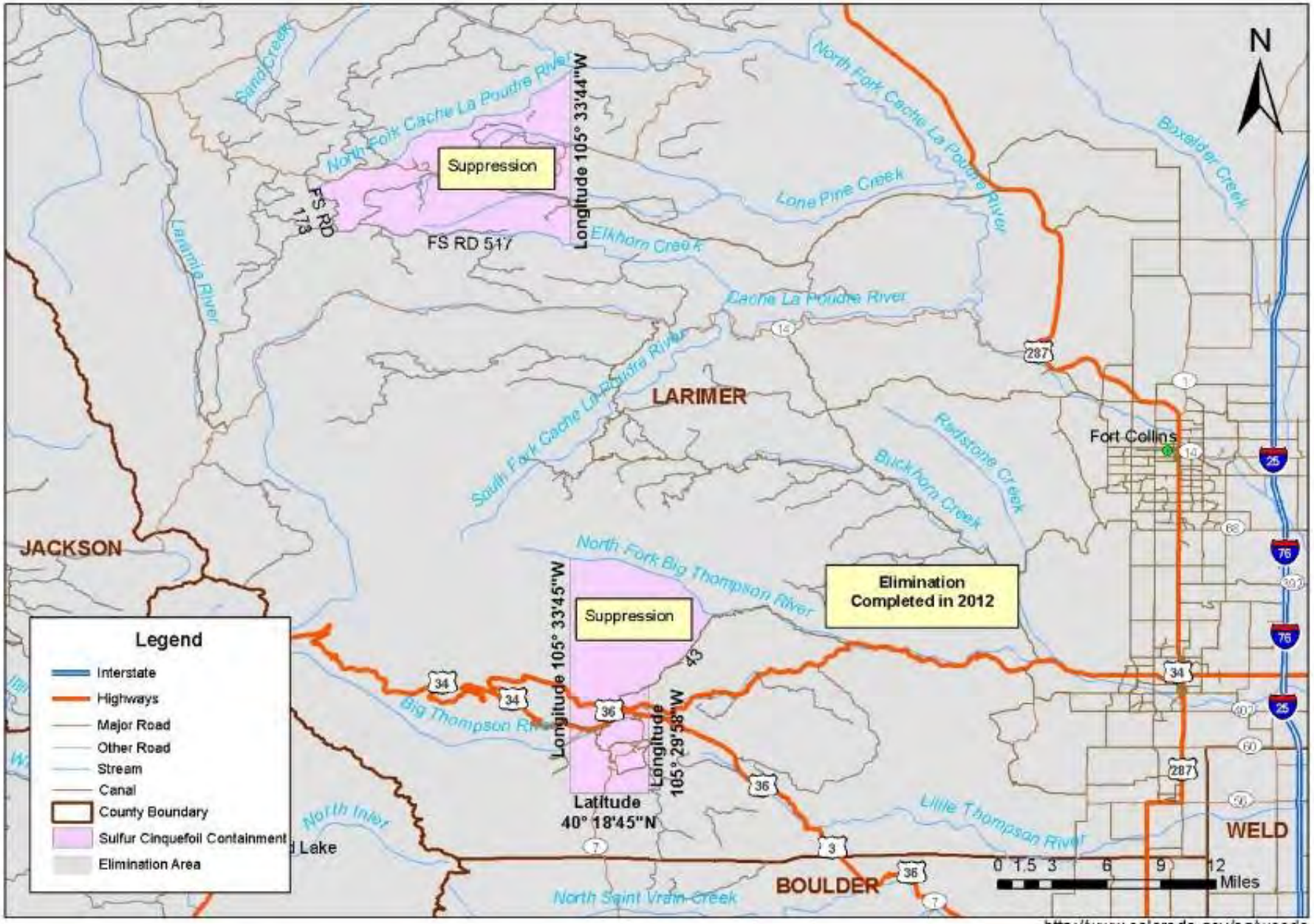

http://www.colorado.gov/ag/weeds

Sulfur cinquefoil *Potentilla recta*
Montrose County

Figure 15.02

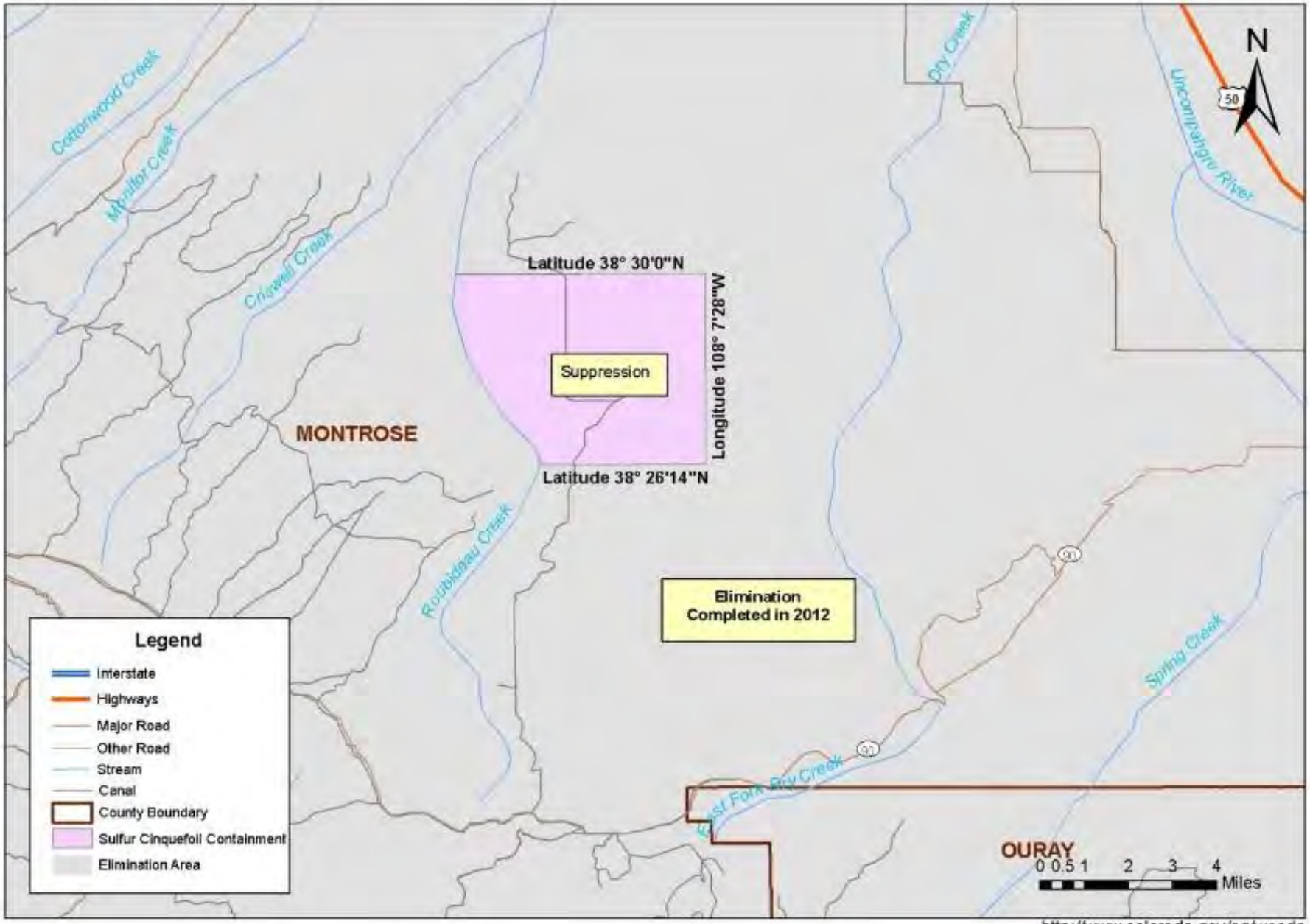

http://www.colorado.gov/ag/weeds

Sulfur cinquefoil *Potentilla recta*

Pitkin County

Figure 15.03

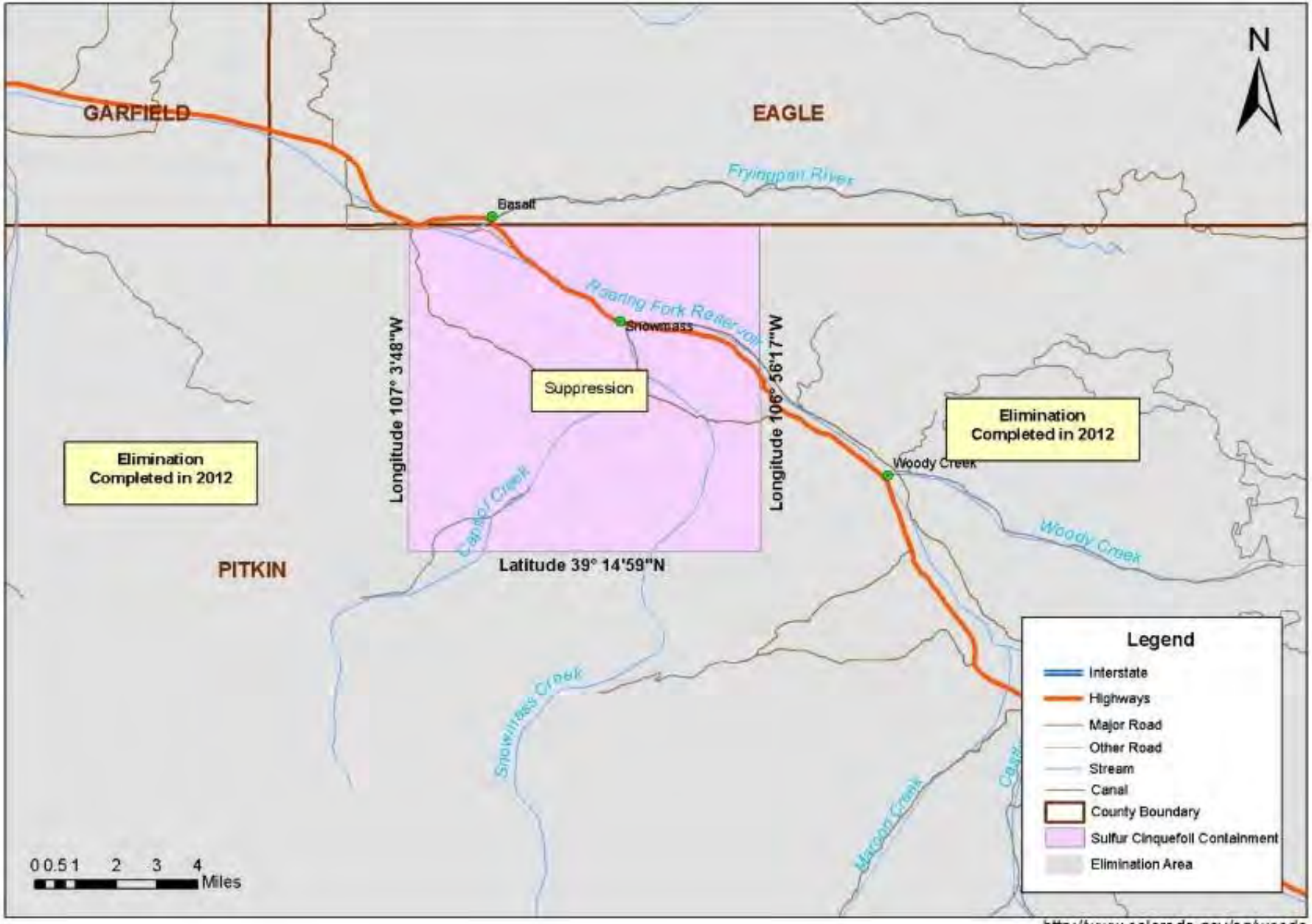

http://www.colorado.gov/ag/weeds

Sulfur cinquefoil *Potentilla recta*
Teller County

Figure 15.04

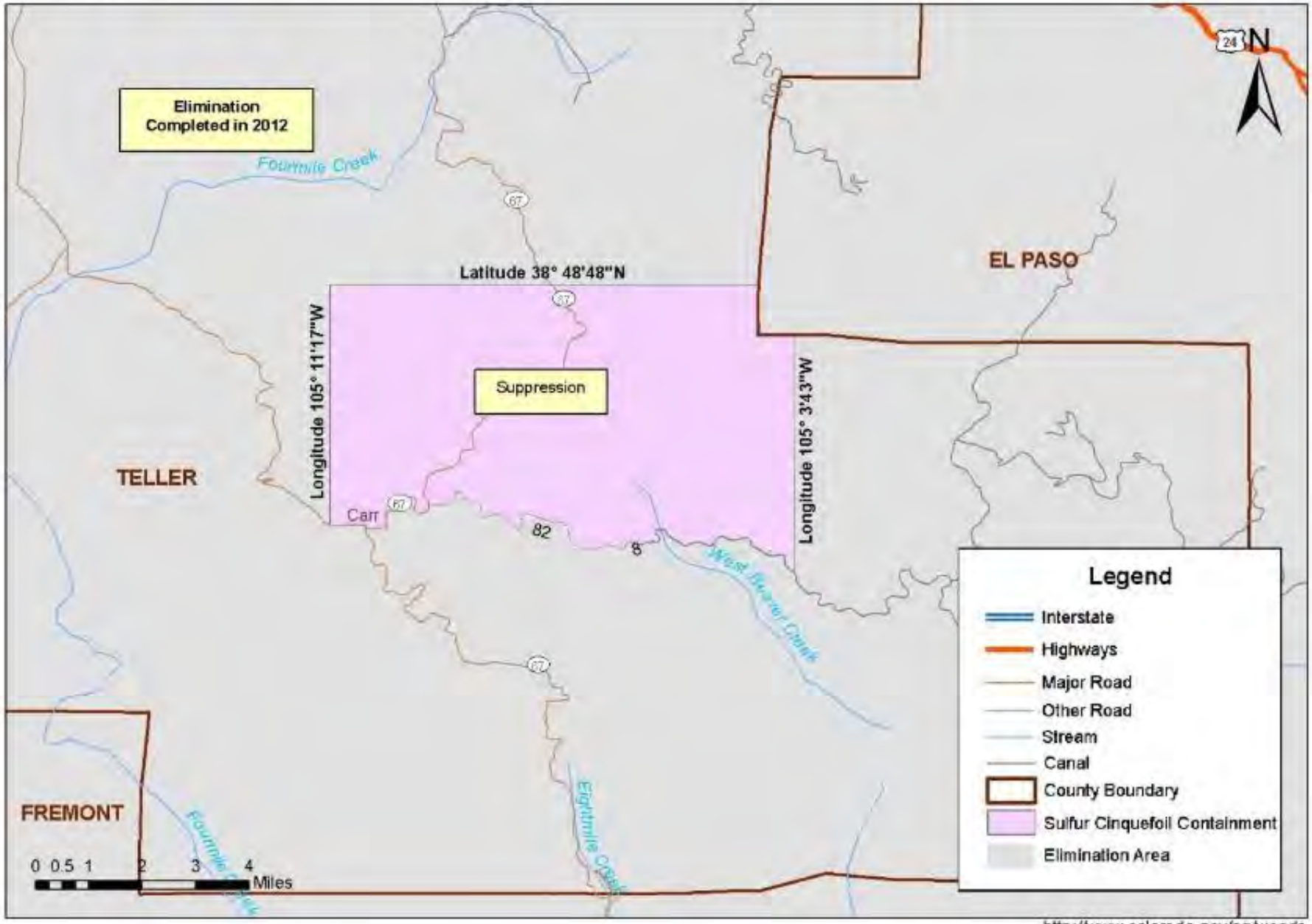

http://www.colorado.gov/ag/weeds

Bull thistle *Cirsium vulgare*

Boulder County

Figure 16.01

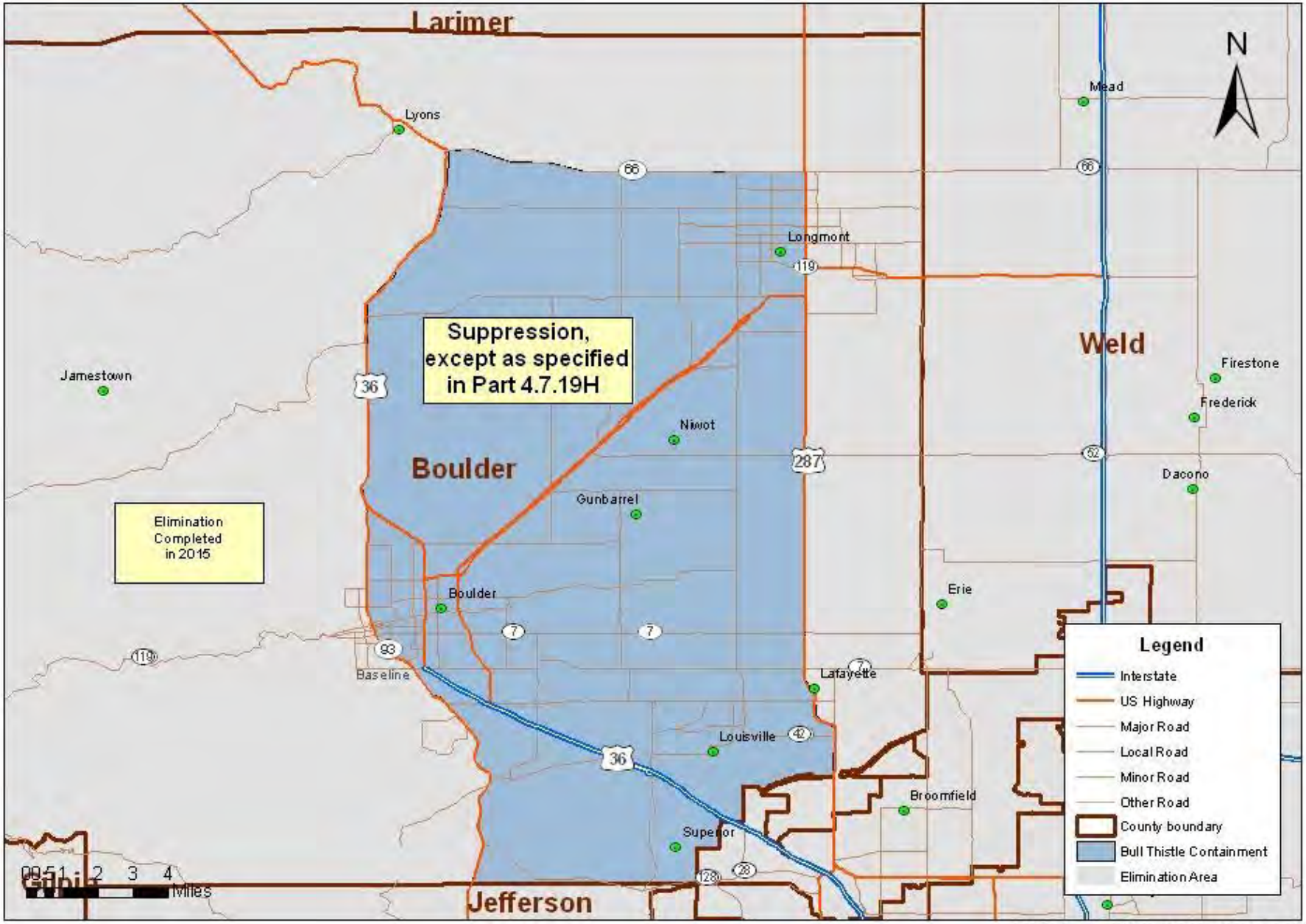

http://www.colorado.gov/ag/weeds

Bull thistle *Cirsium vulgare*

Gunnison County

Figure 16.02

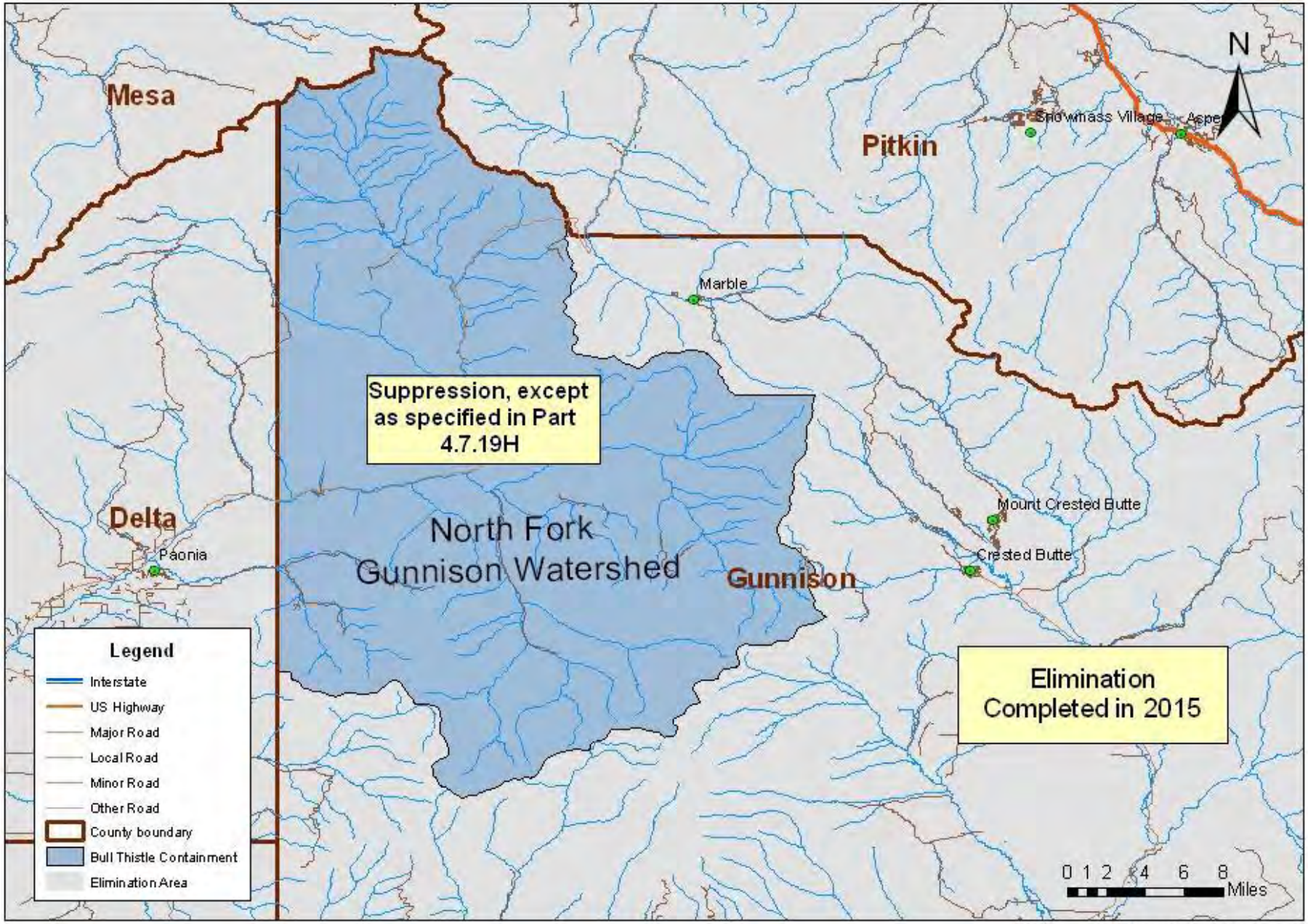

http://www.colorado.gov/ag/weeds

Bull thistle *Cirsium vulgare*

La Plata County

Figure 16.03

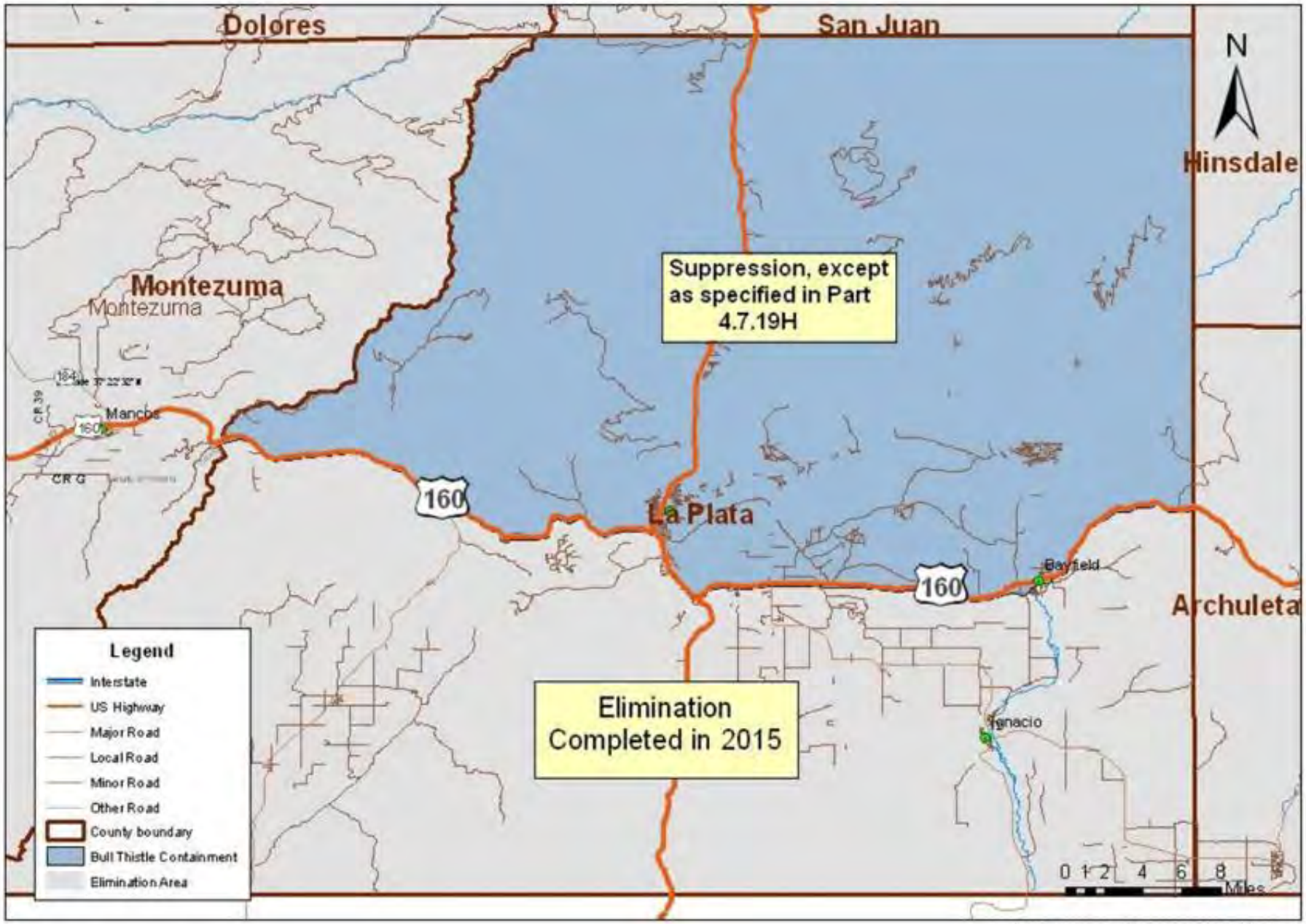

http://www.colorado.gov/ag/weeds

Bull thistle *Cirsium vulgare*

Moffat County

Figure 16.04

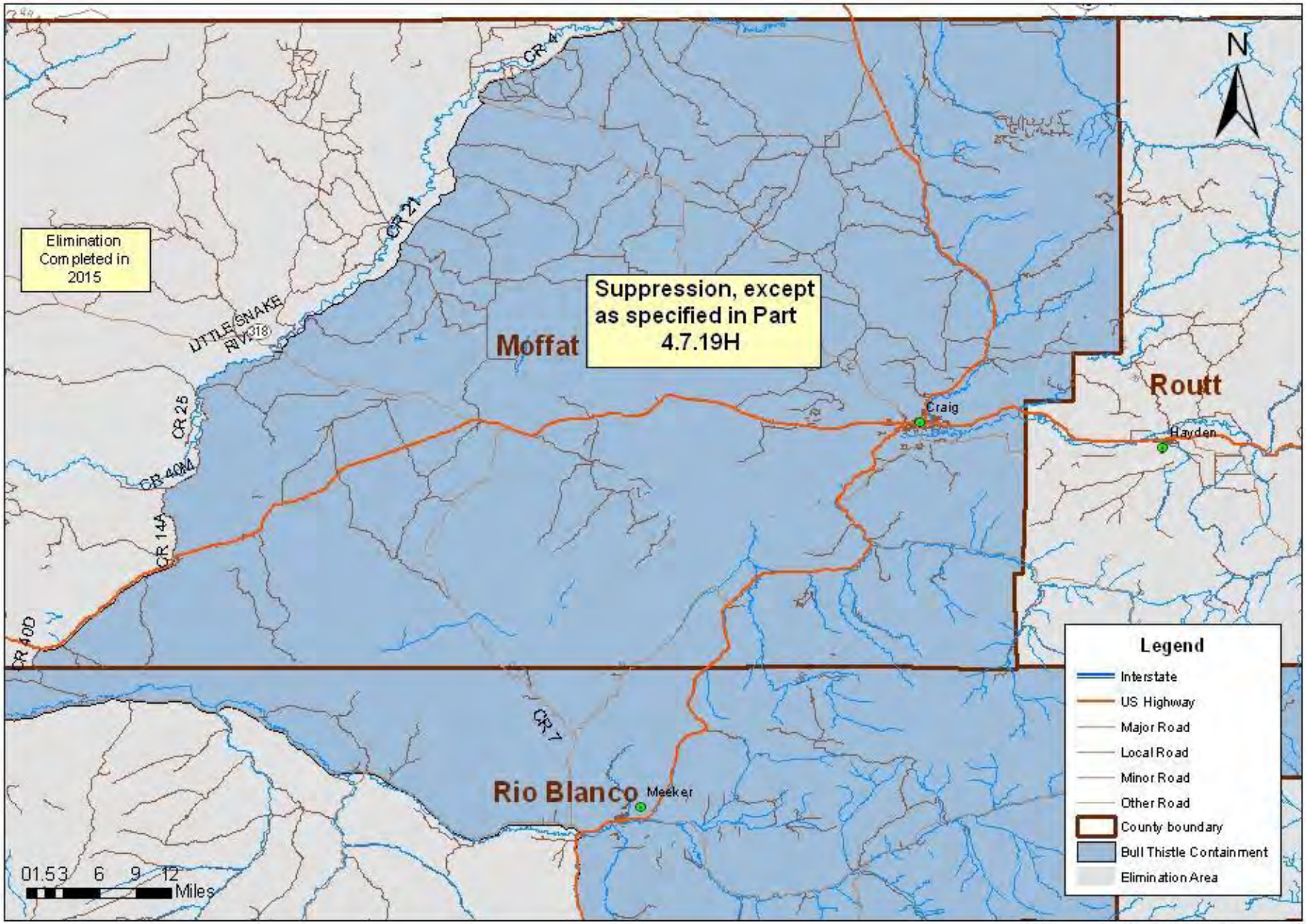

http://www.colorado.gov/ag/weeds

Bull thistle *Cirsium vulgare*

Rio Blanco County

Figure 16.05

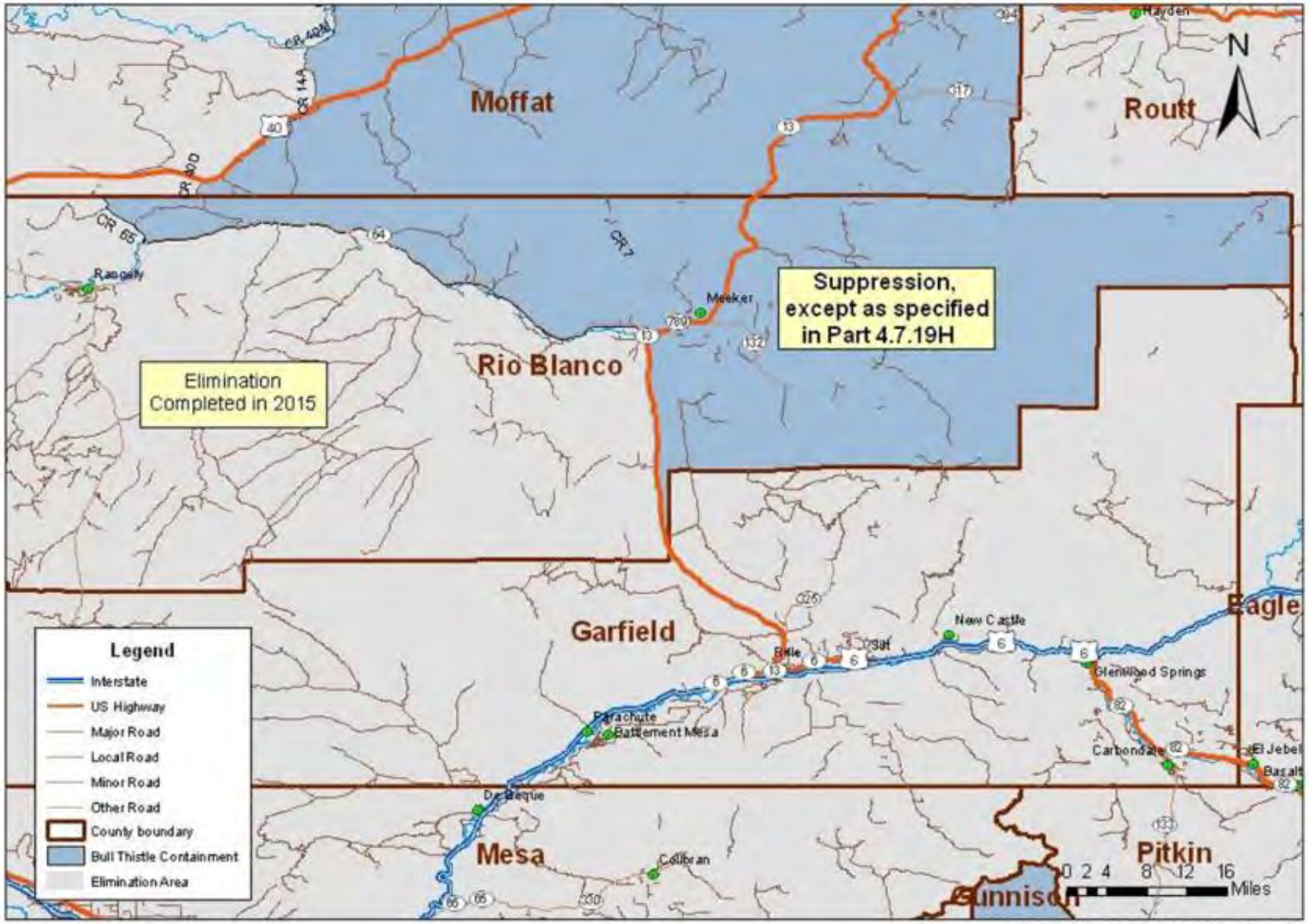

http://www.colorado.gov/ag/weeds

Eurasian watermilfoil *Myriophyllum spicatum*
Arapahoe County

Figure 17.01

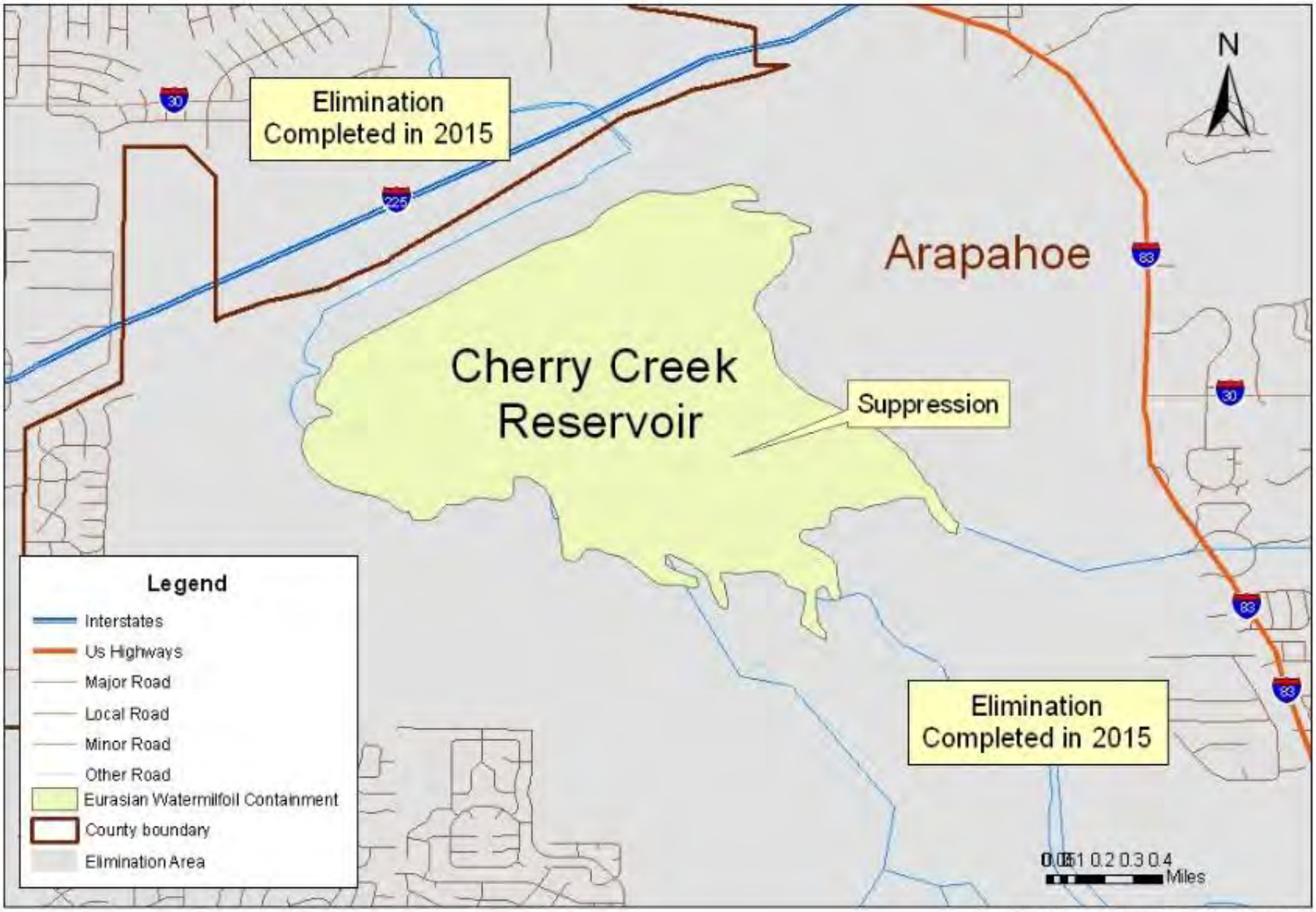

http://www.colorado.gov/ag/weeds

Eurasian watermilfoil *Myriophyllum spicatum*

Denver County

Figure 17.02

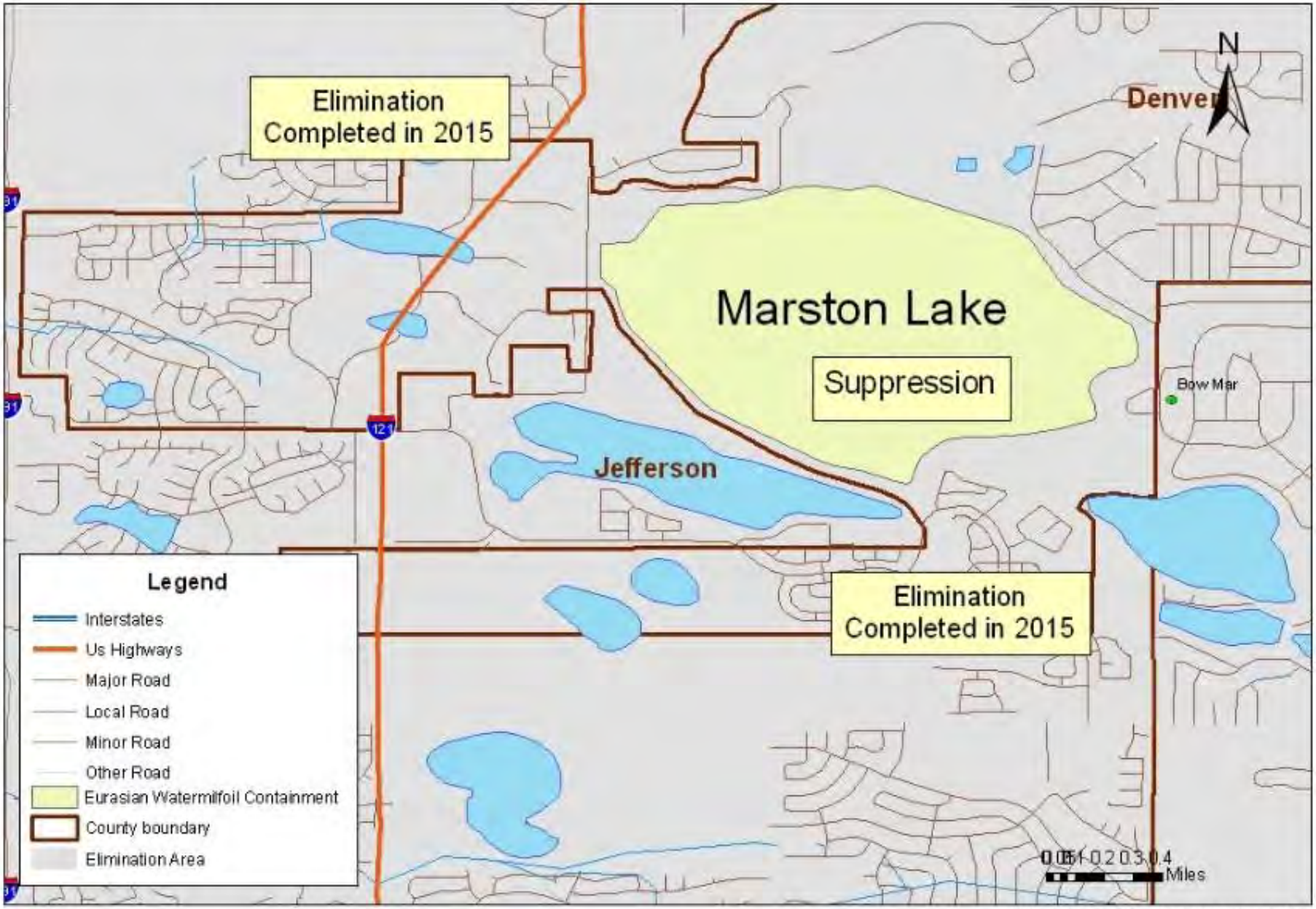

http://www.colorado.gov/ag/weeds

Musk thistle *Carduus nutans*

Archuleta County

Figure 18.01

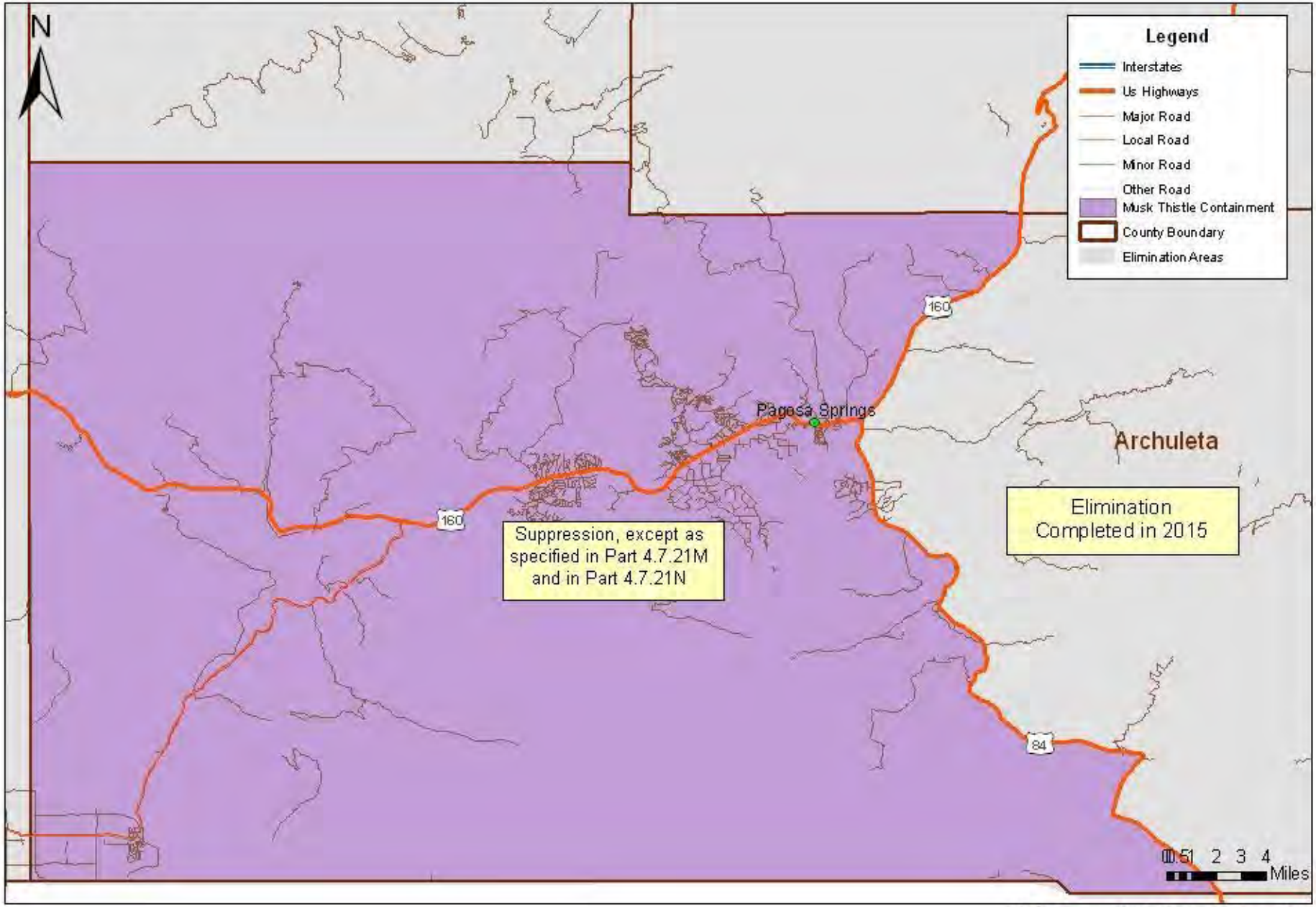

http://www.colorado.gov/ag/weeds

Figure 18.02

Musk thistle *Carduus nutans*

Jackson County

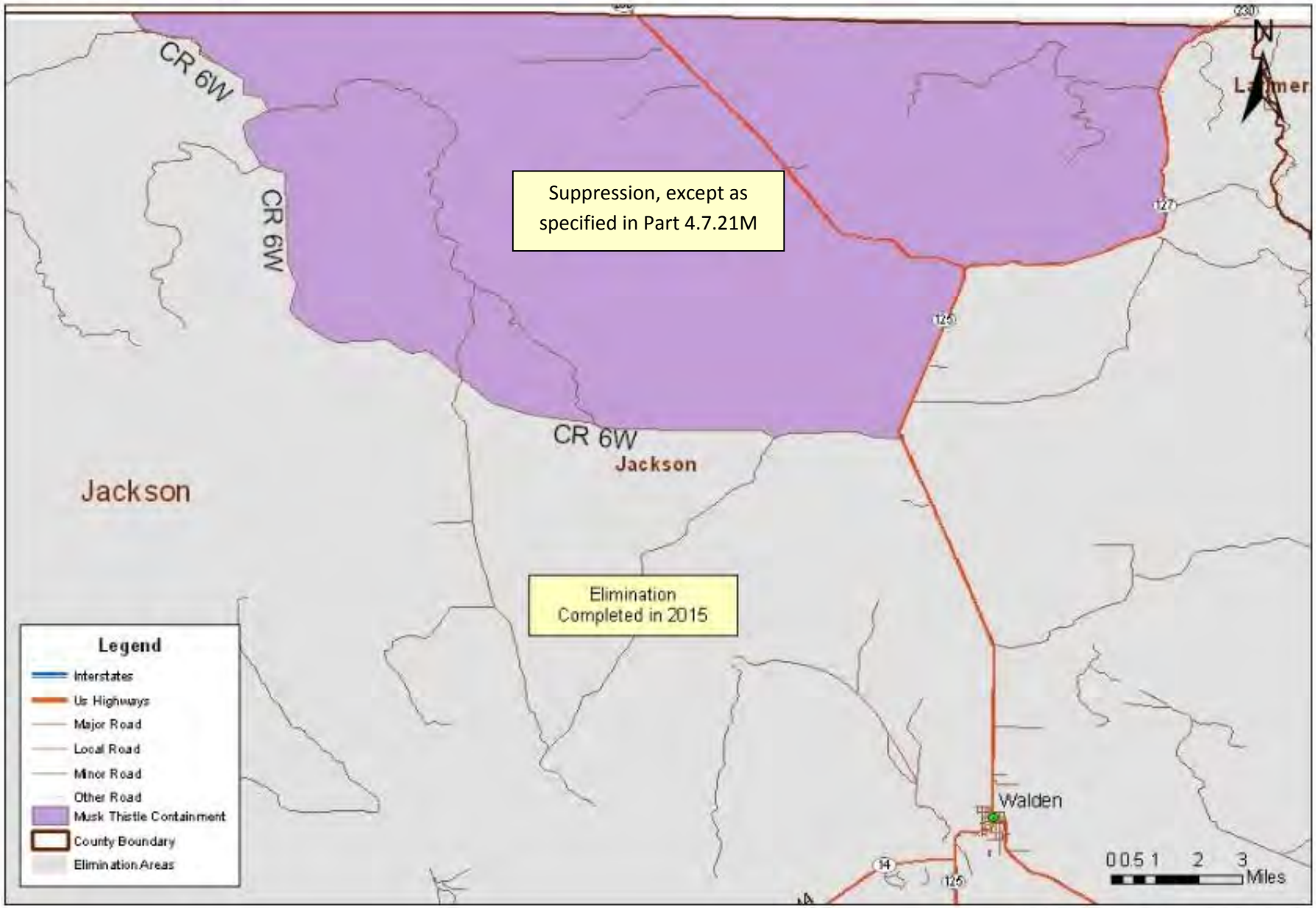

http://www.colorado.gov/ag/weeds

Musk thistle *Carduus nutans*

Mesa County

Figure 18.03

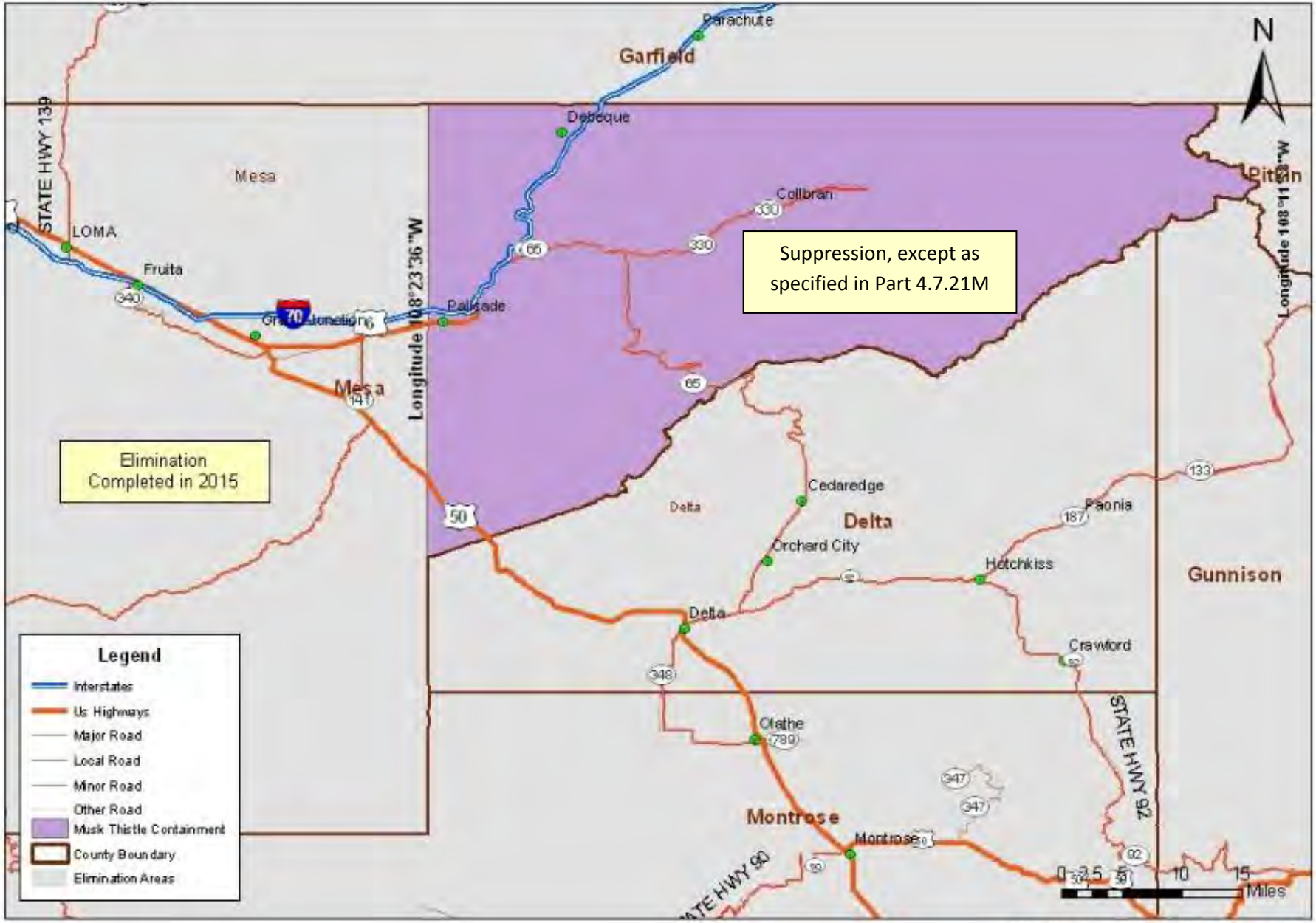

http://www.colorado.gov/ag/weeds

Musk thistle *Carduus nutans*

Moffat County

Figure 18.04

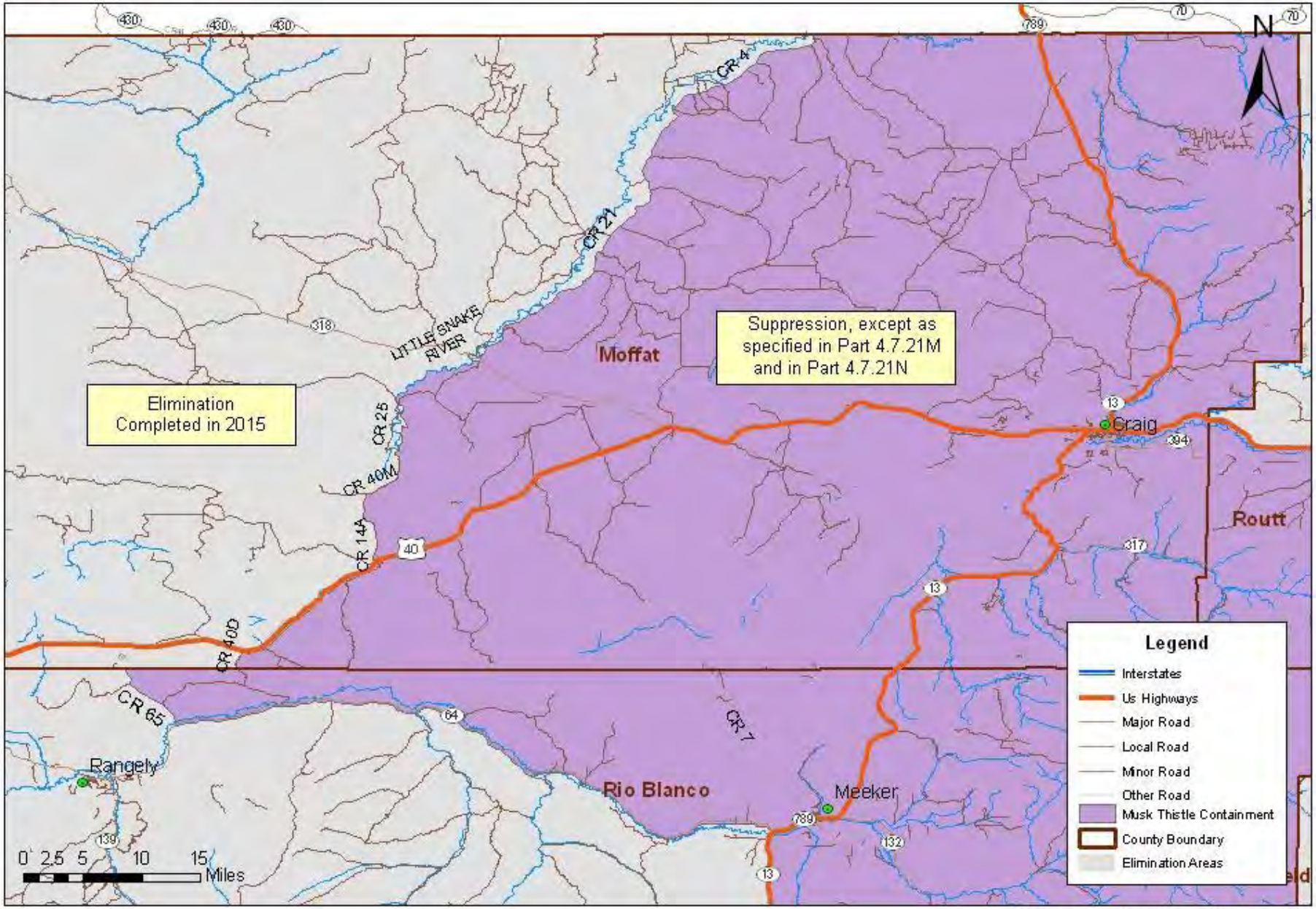

http://www.colorado.gov/ag/weeds

Musk thistle *Carduus nutans*

Park County

Figure 18.05

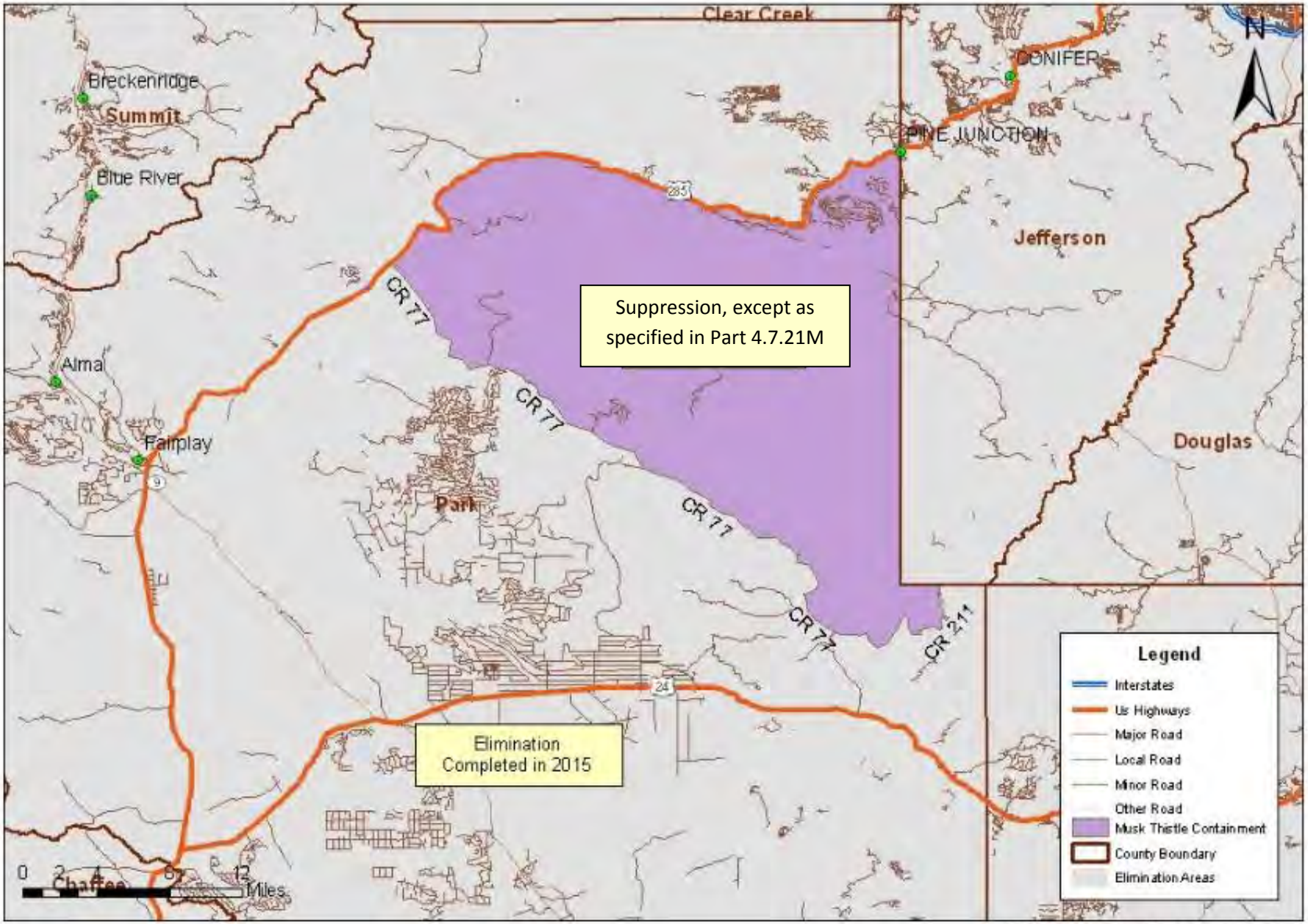

http://www.colorado.gov/ag/weeds

Musk thistle *Carduus nutans*

Phillips County

Figure 18.06

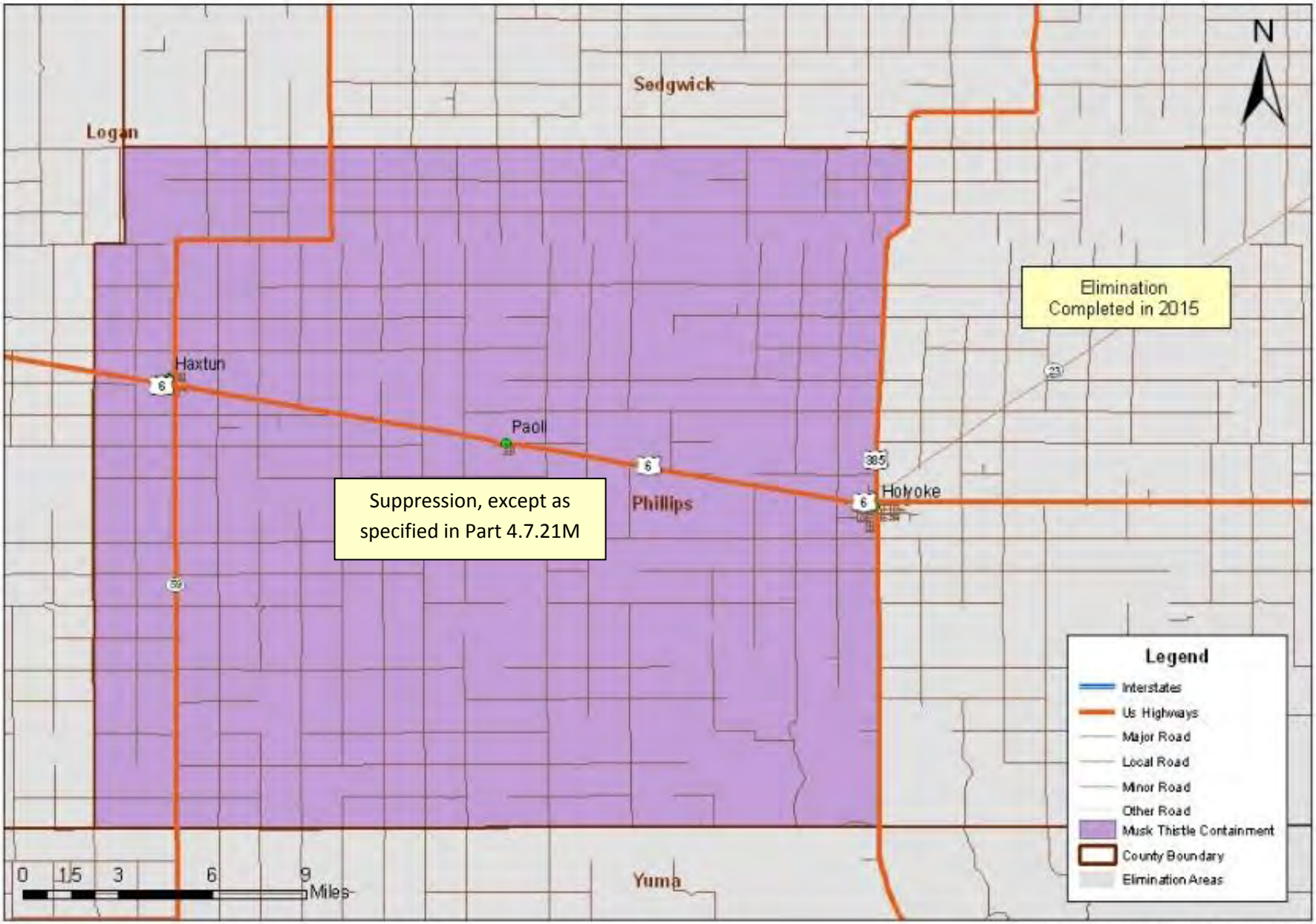

http://www.colorado.gov/ag/weeds

Musk thistle *Carduus nutans*

Rio Blanco County

Figure 18.07

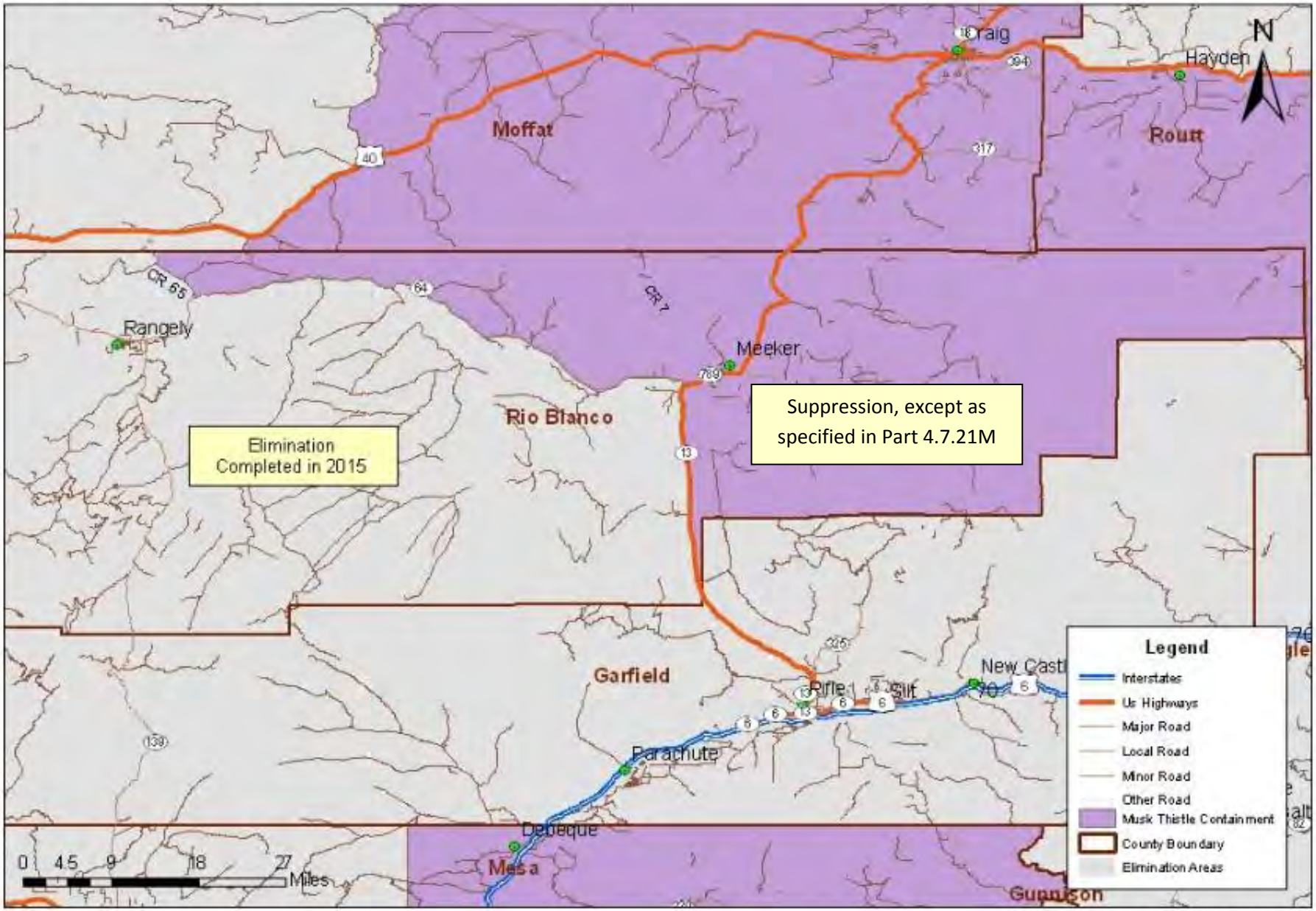

http://www.colorado.gov/ag/weeds

Musk thistle *Carduus nutans*

Routt County

Figure 18.08

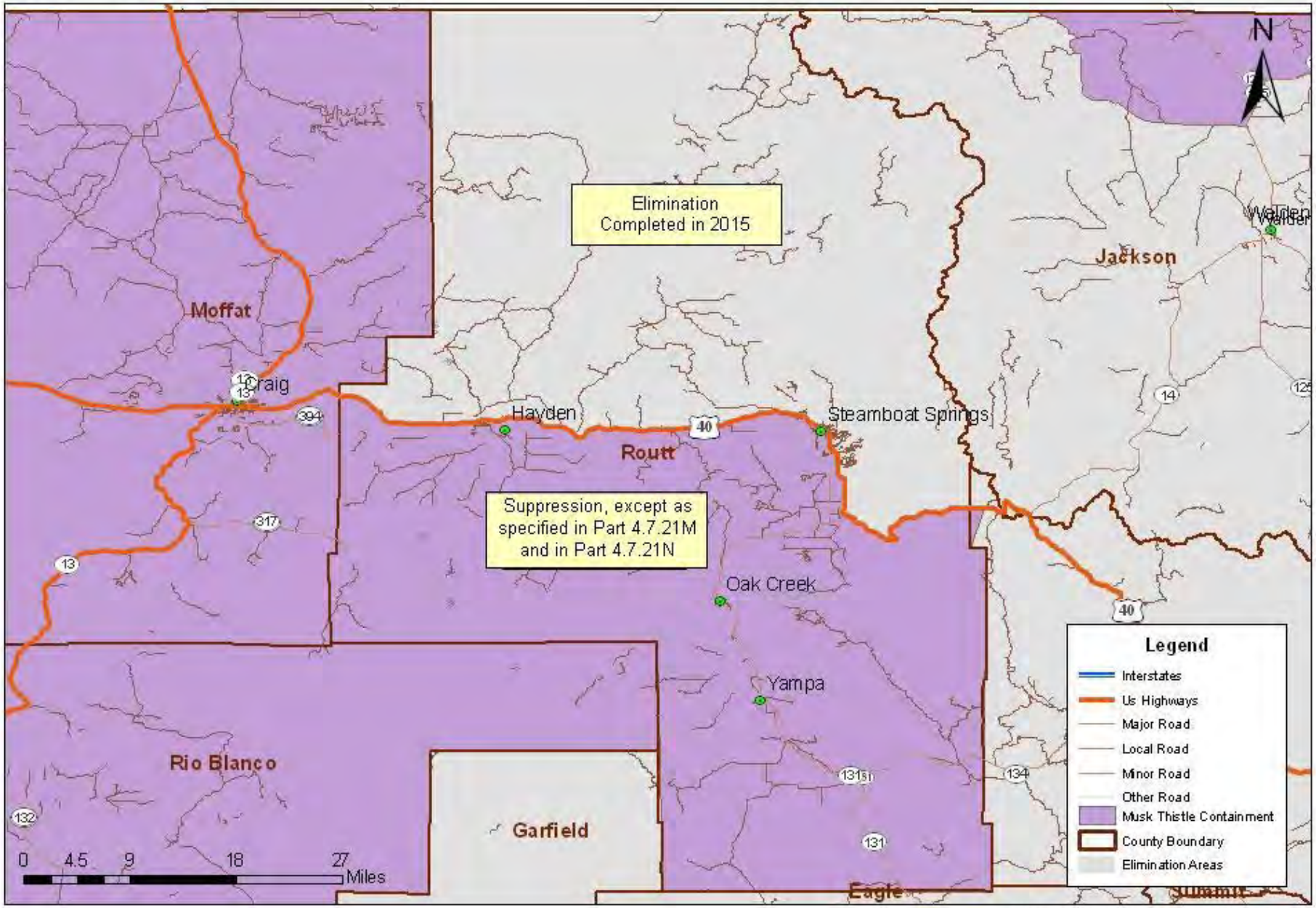

http://www.colorado.gov/ag/weeds

Musk thistle *Carduus nutans*

Sedgewick County

Figure 18.09

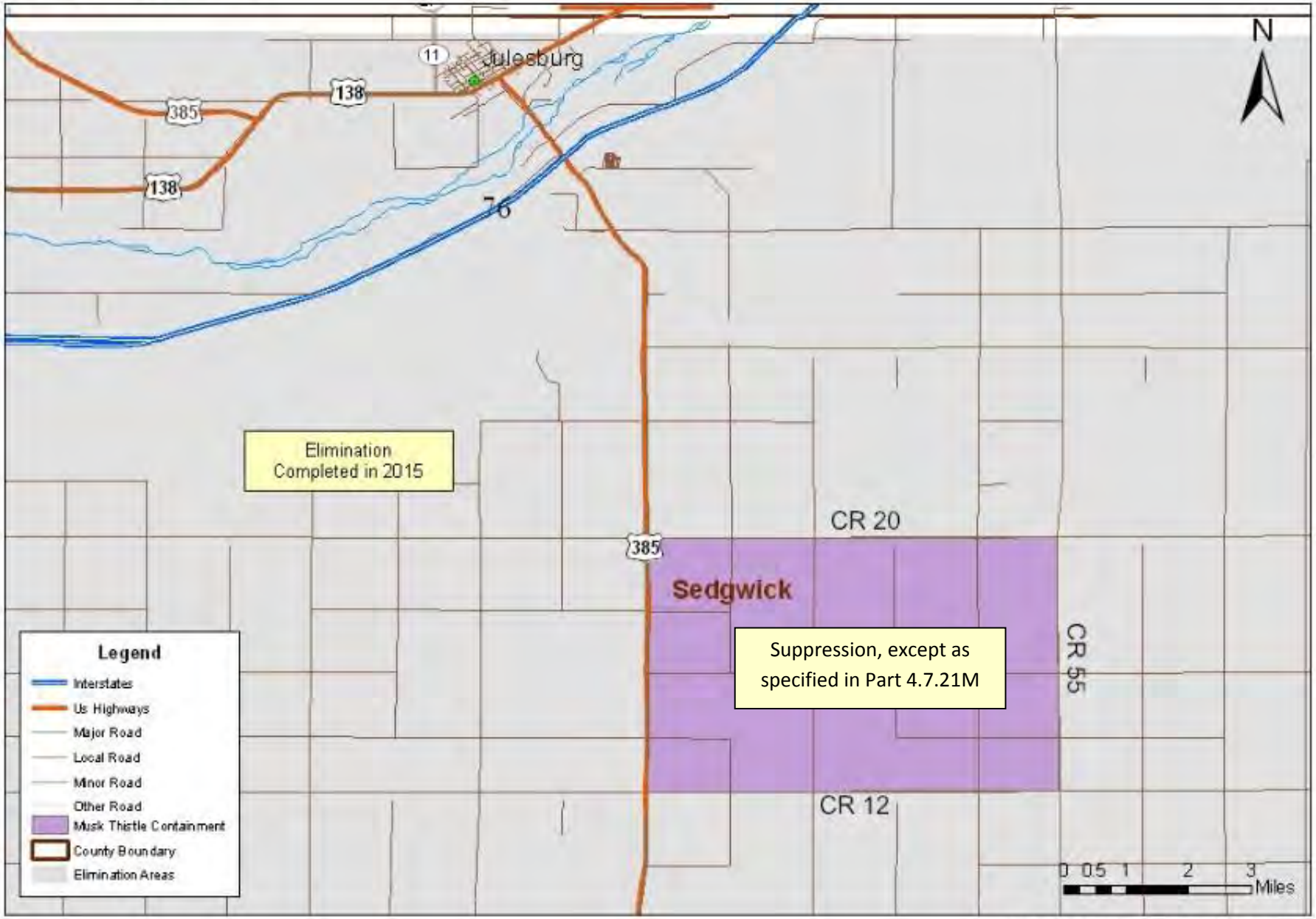

http://www.colorado.gov/ag/weeds

Musk thistle *Carduus nutans*

Yuma County

Figure 18.10

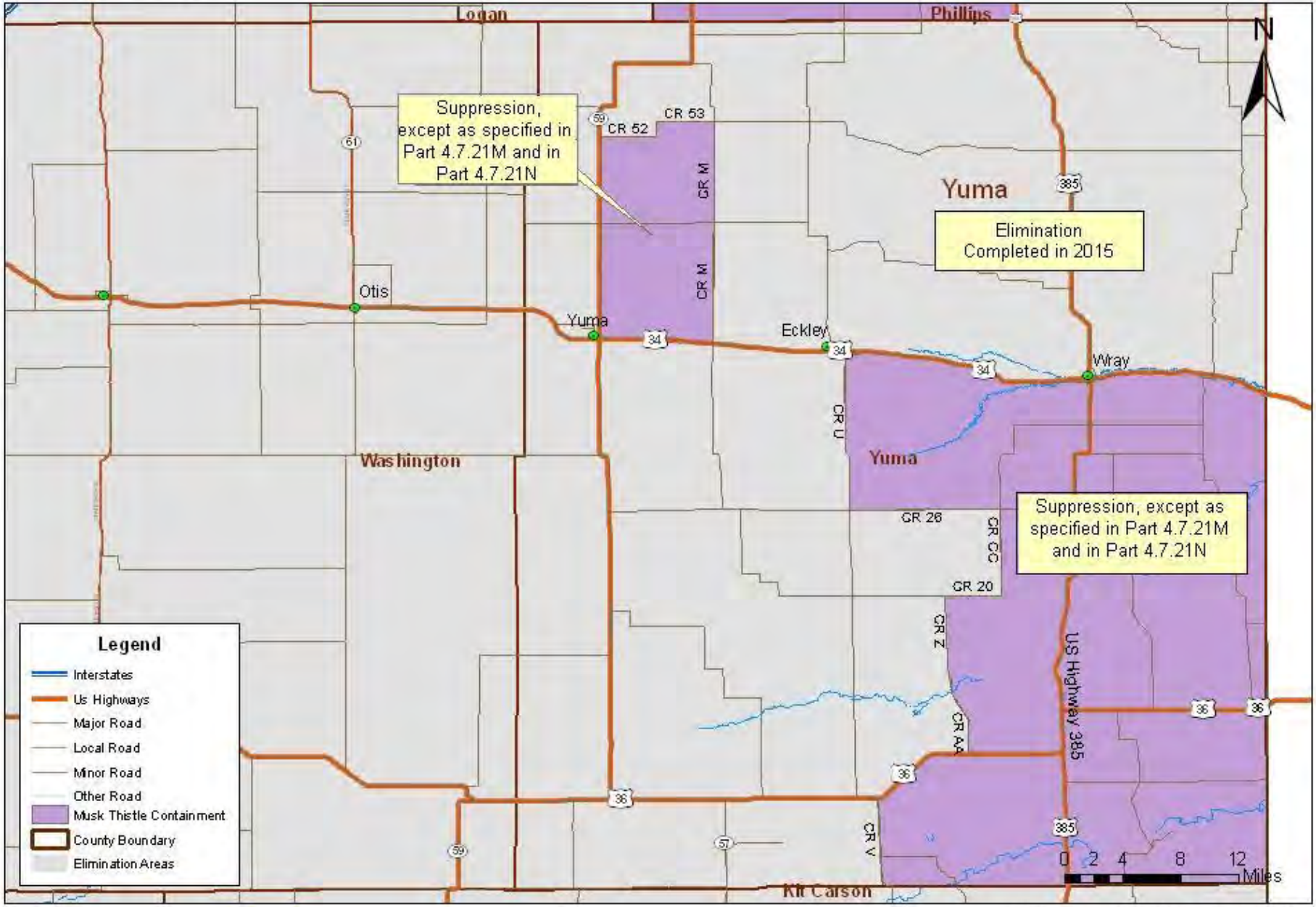

http://www.colorado.gov/ag/weeds

Scentless, Corn, and Mayweed Chamomile

Figure 19.01

Delta County *(Tripleurospermum perforatum, Anthemis arvensis, and A. cotula)*

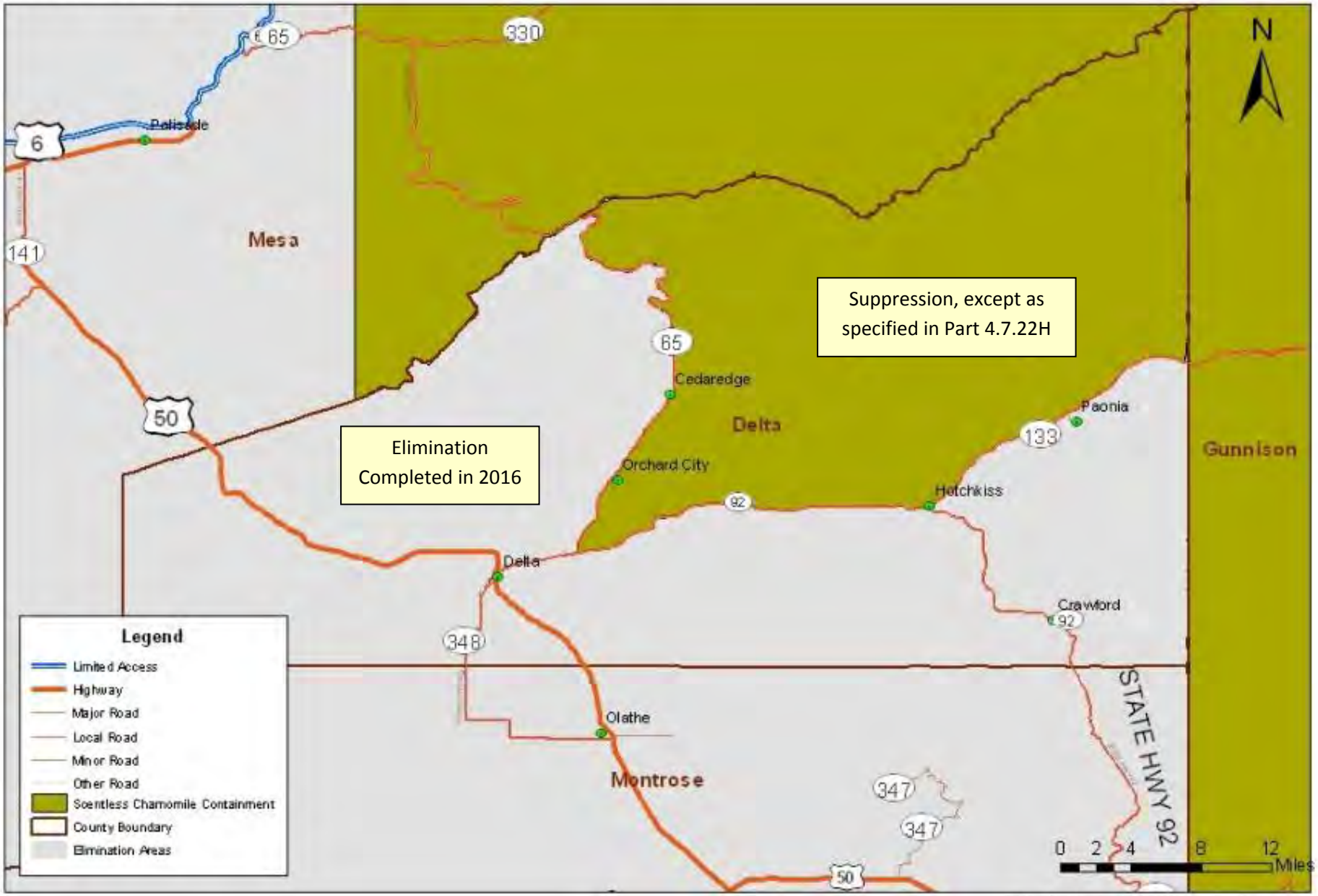

http://www.colorado.gov/ag/weeds

Scentless, Corn, and Mayweed Chamomile

Gilpin County *(Tripleurospermum perforatum, Anthemis arvensis, and A. cotula)*

Figure 19.02

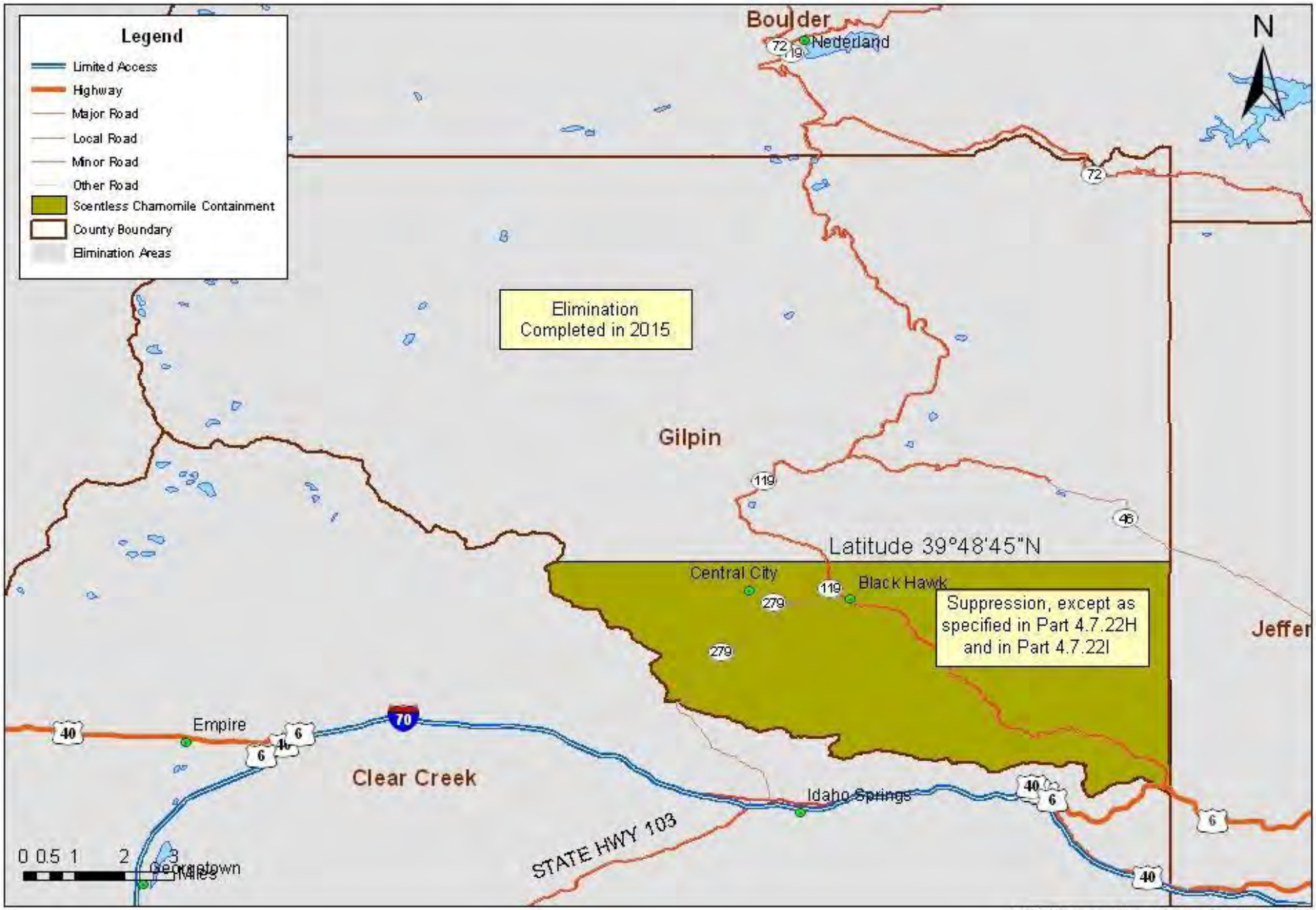

http://www.colorado.gov/ag/weeds

Scentless, Corn, and Mayweed Chamomile

Figure 19.03

Gunnison County *(Tripleurospermum perforatum, Anthemis arvensis, and A. cotula)*

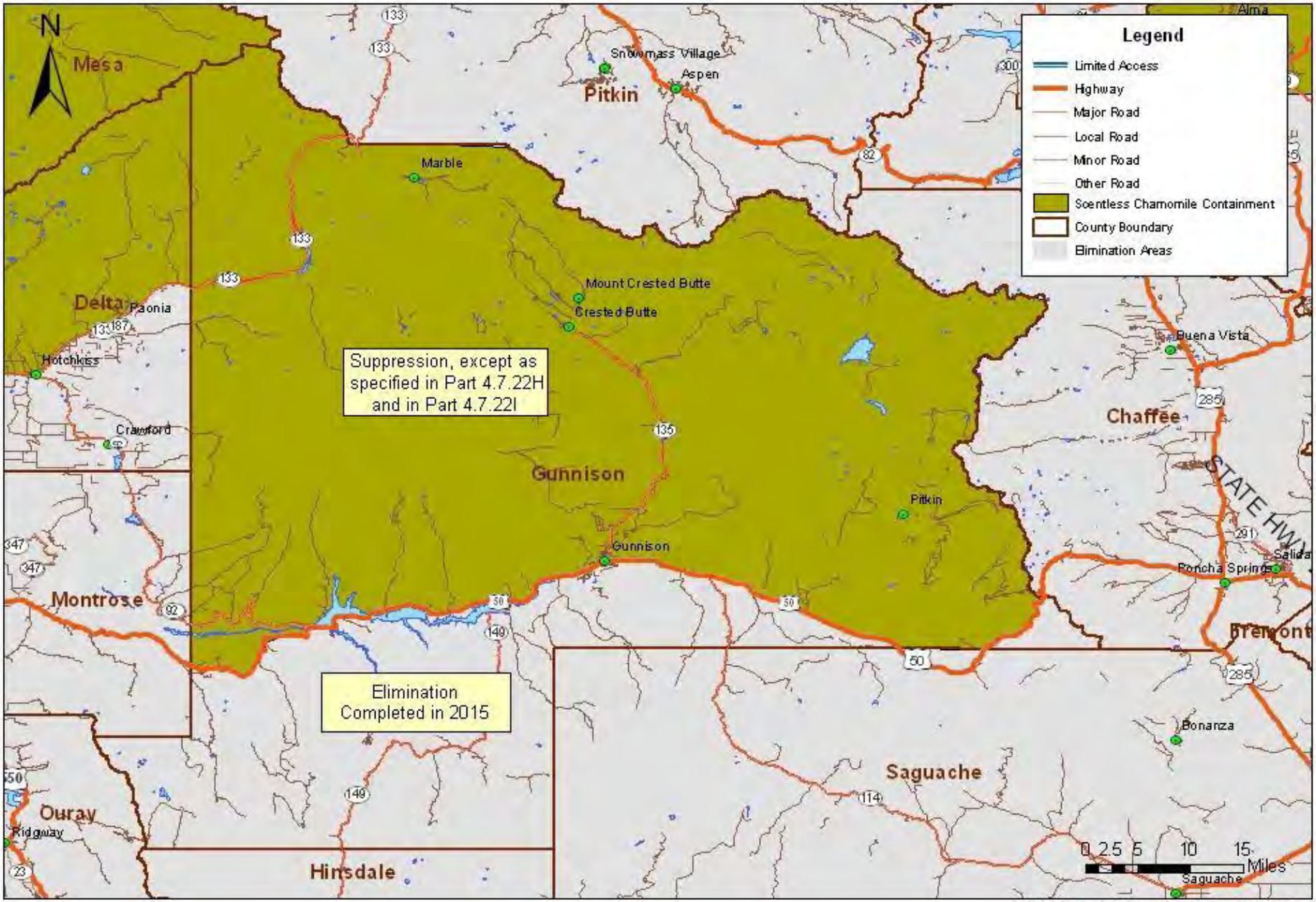

http://www.colorado.gov/ag/weeds

Scentless, Corn, and Mayweed Chamomile

Figure 19.04

Mesa County *(Tripleurospermum perforatum, Anthemis arvensis, and A. cotula)*

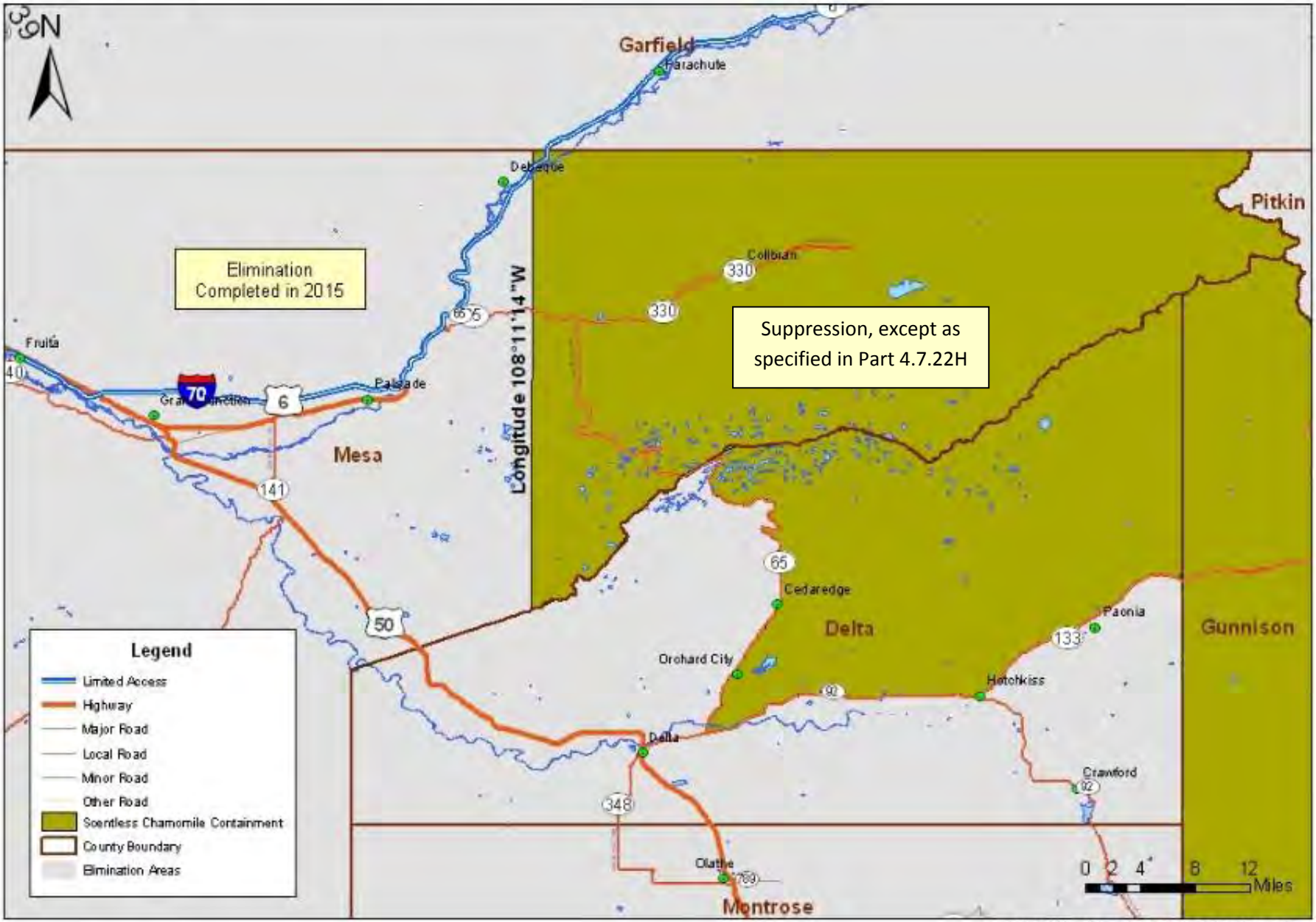

http://www.colorado.gov/ag/weeds

Scentless, Corn, and Mayweed Chamomile

Figure 19.05

(Tripleurospermum perforatum, Anthemis arvensis, and A. cotula)

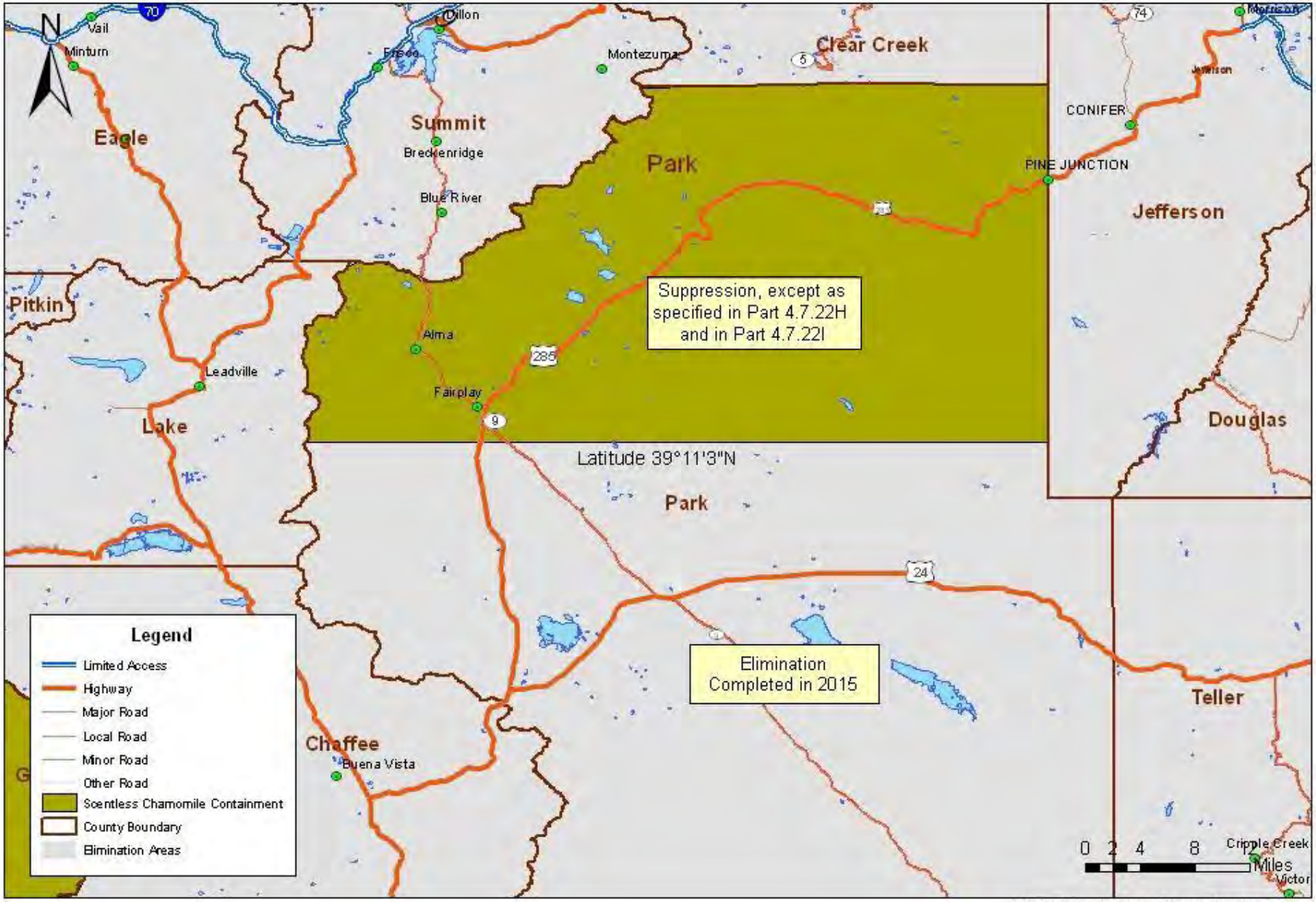

http://www.colorado.gov/ag/weeds

Scotch thistle *Onopordum acanthium and Onopordum tauricum*
Delta County

Figure 20.01

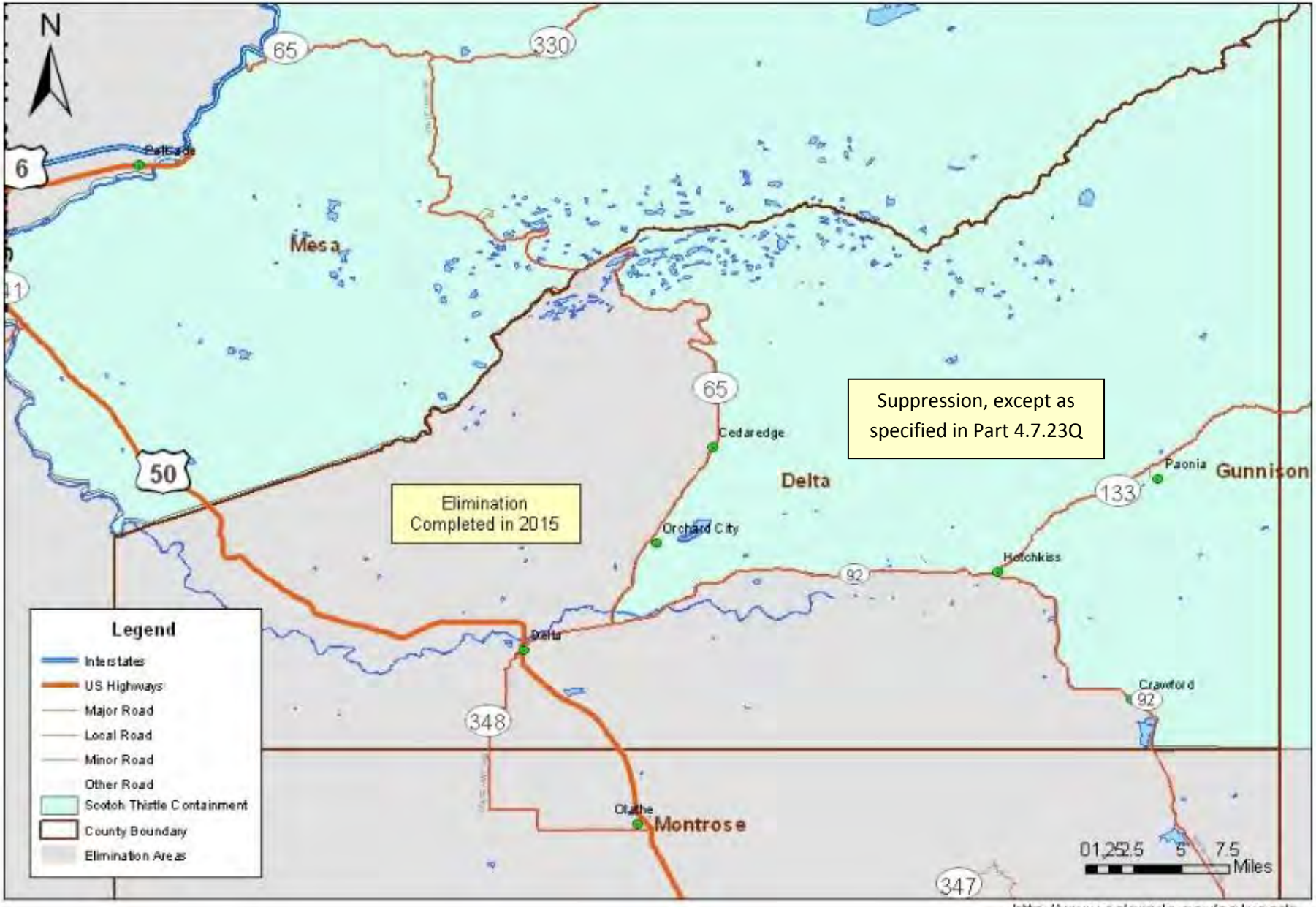

http://www.colorado.gov/ag/weeds

Scotch thistle *Onopordum acanthium and Onopordum tauricum*
El Paso County

Figure 20.02

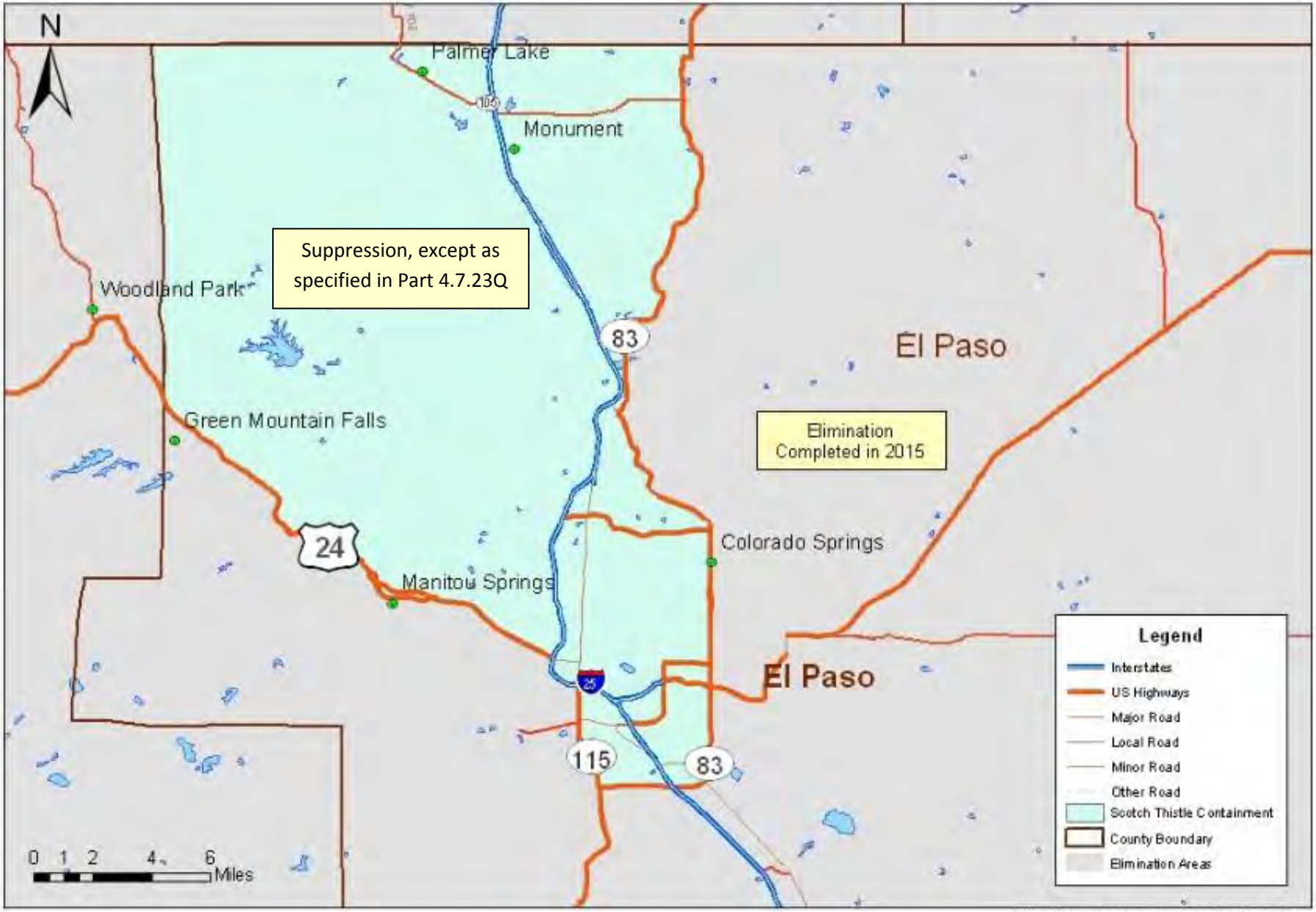

http://www.colorado.gov/ag/weeds

Scotch thistle *Onopordum acanthium and Onopordum tauricum*

Fremont County

Figure 20.03

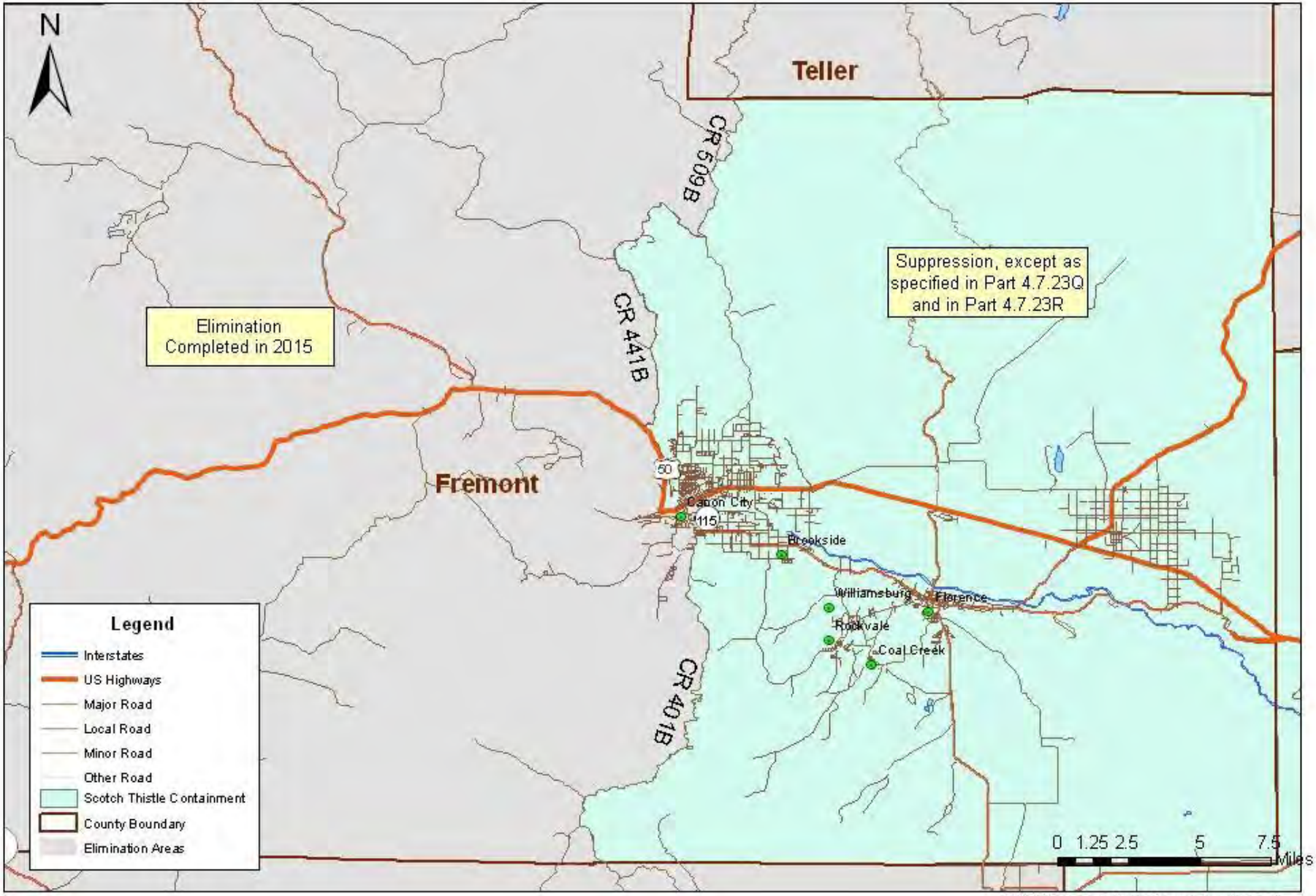

http://www.colorado.gov/ag/weeds

Scotch thistle *Onopordum acanthium and Onopordum tauricum*

Garfield County

Figure 20.04

http://www.colorado.gov/ag/weeds

Scotch thistle *Onopordum acanthium and Onopordum tauricum*
Gunnison County

Figure 20.05

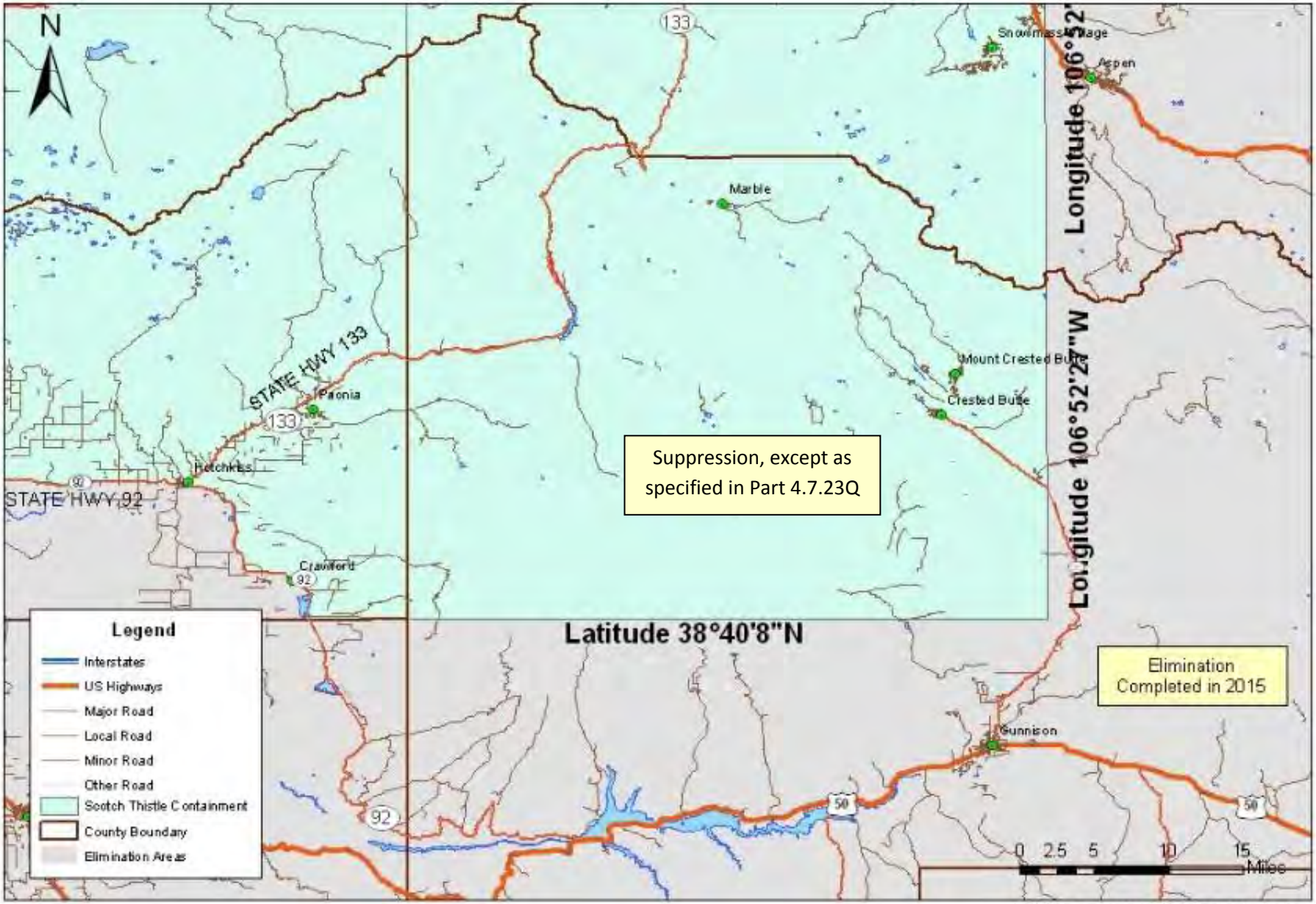

http://www.colorado.gov/ag/weeds

Scotch thistle *Onopordum acanthium and Onopordum tauricum*
Las Animas County

Figure 20.06

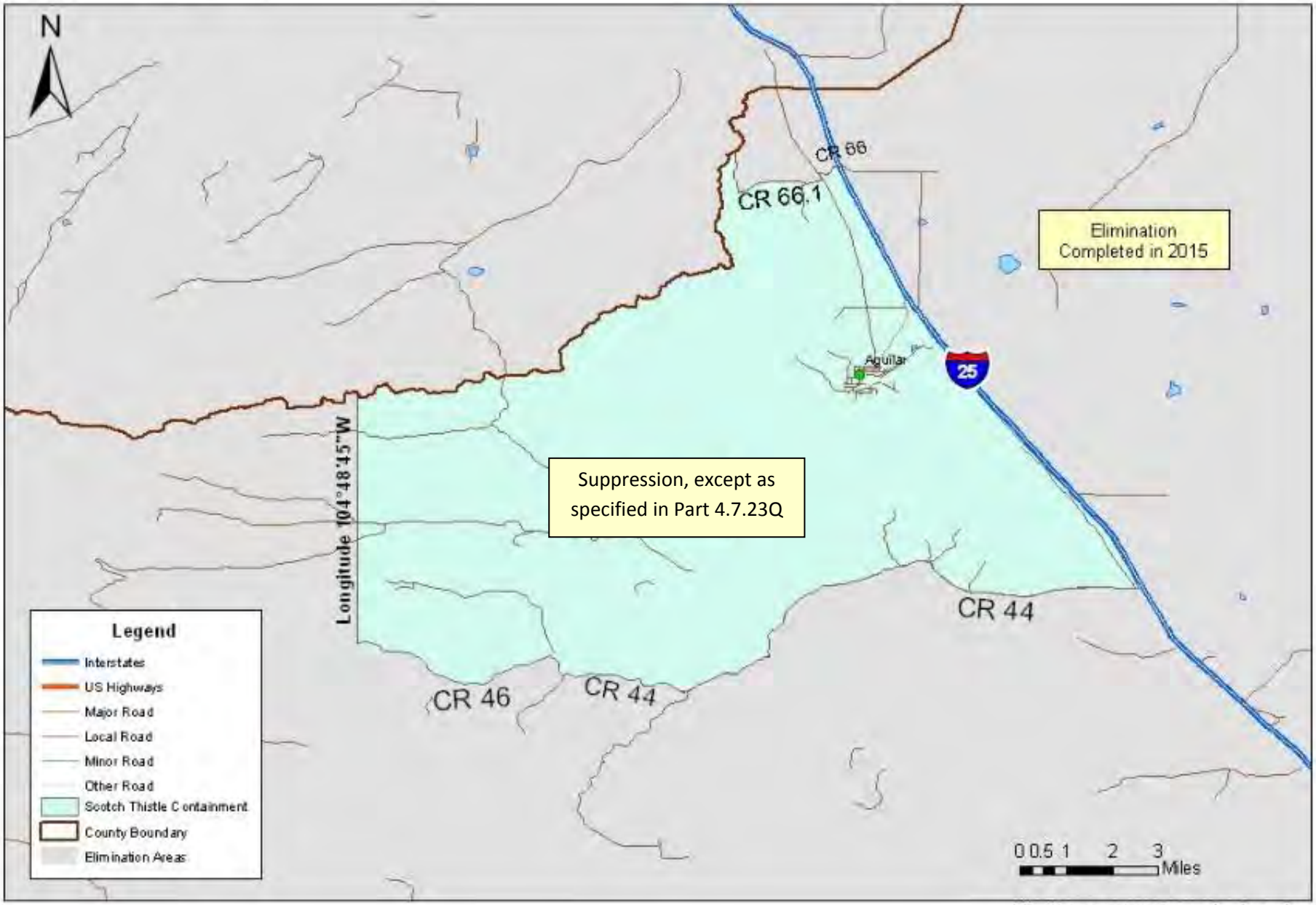

http://www.colorado.gov/ag/weeds

Scotch thistle *Onopordum acanthium and Onopordum tauricum*
Logan County

Figure 20.07

http://www.colorado.gov/ag/weeds

Scotch thistle *Onopordum acanthium and Onopordum tauricum*

Mesa County

Figure 20.08

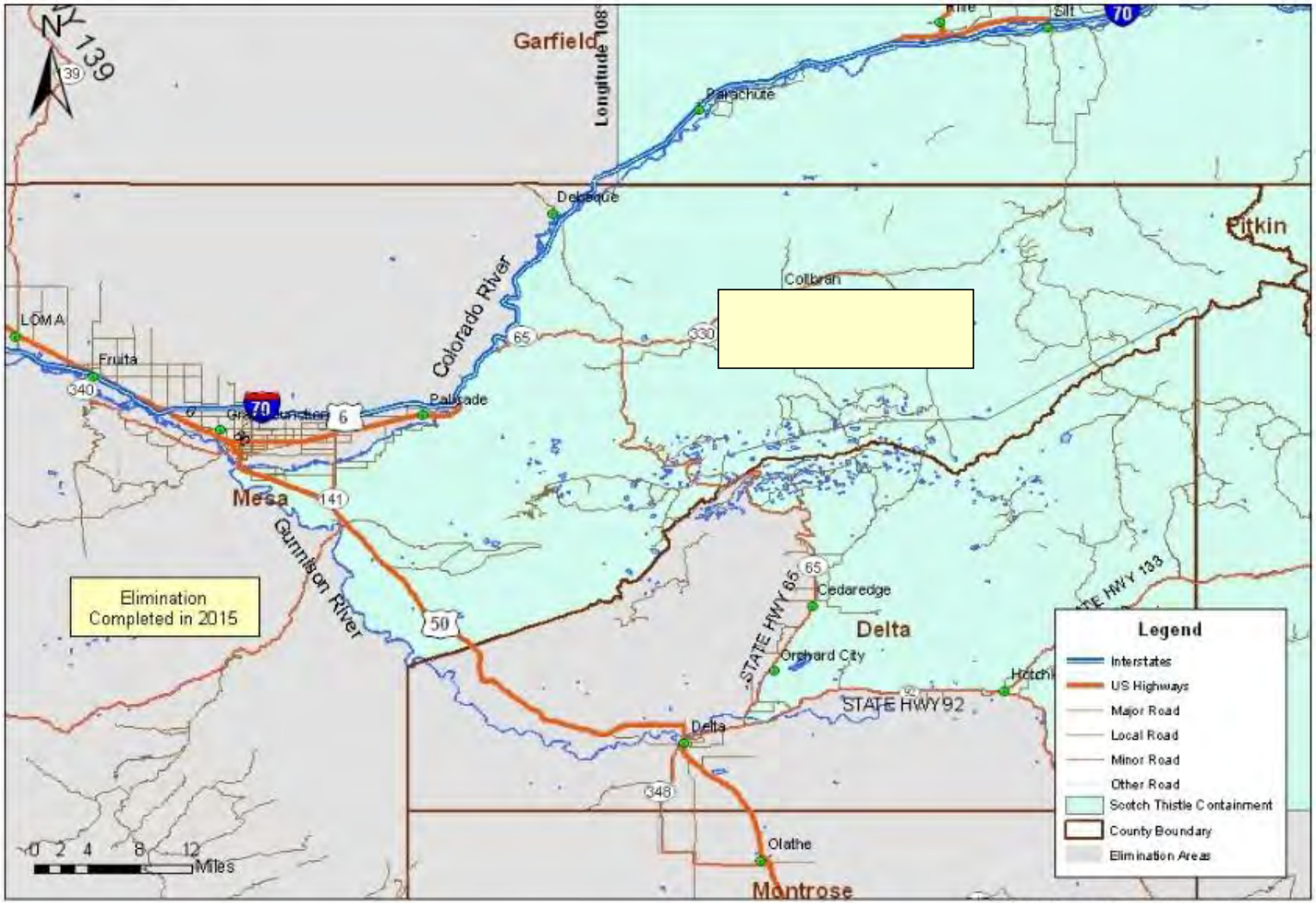

http://www.colorado.gov/ag/weeds

Scotch thistle *Onopordum acanthium and Onopordum tauricum*
Moffat County

Figure 20.09

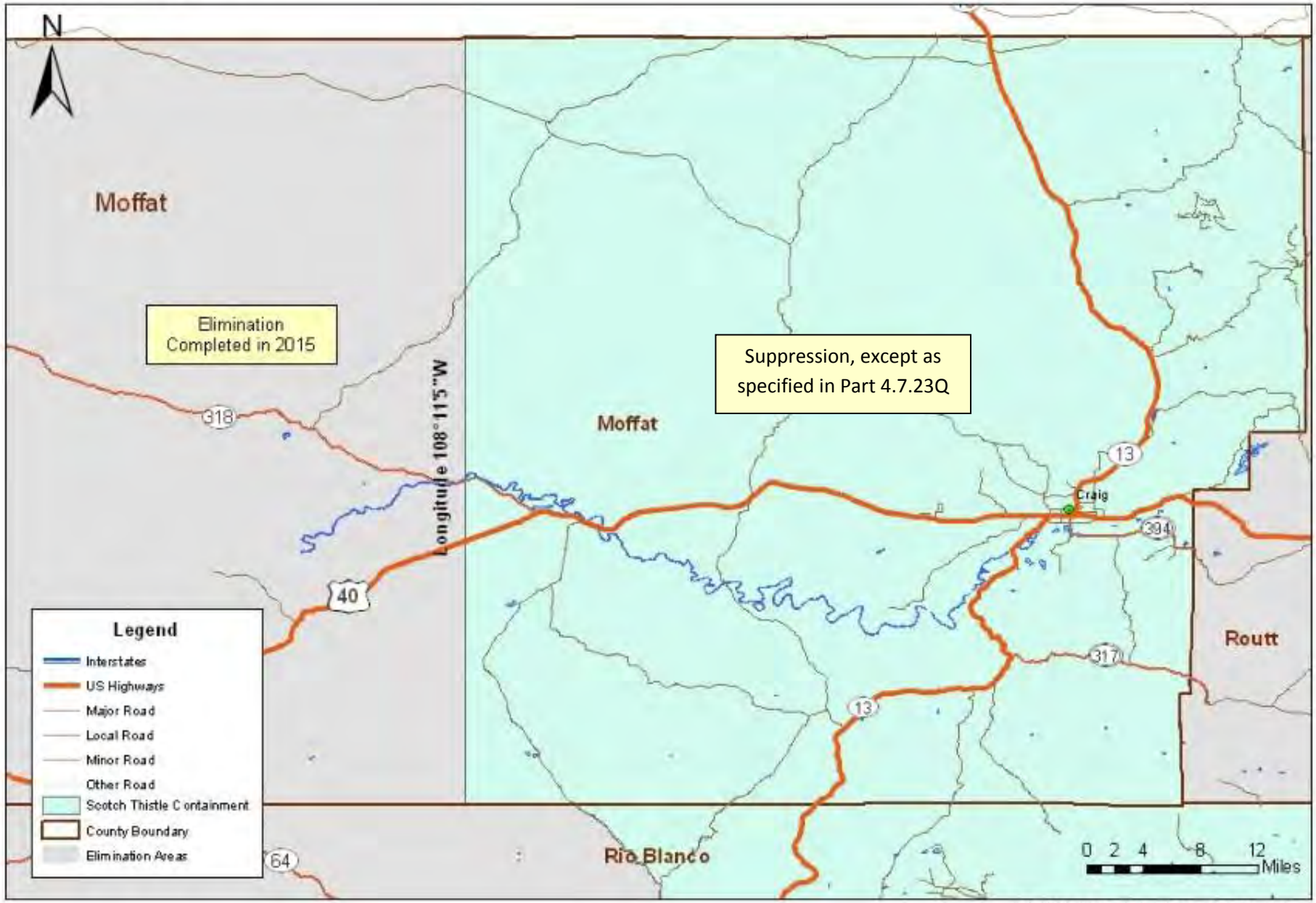

http://www.colorado.gov/ag/weeds

Scotch thistle *Onopordum acanthium and Onopordum tauricum*
Montezuma County

Figure 20.10

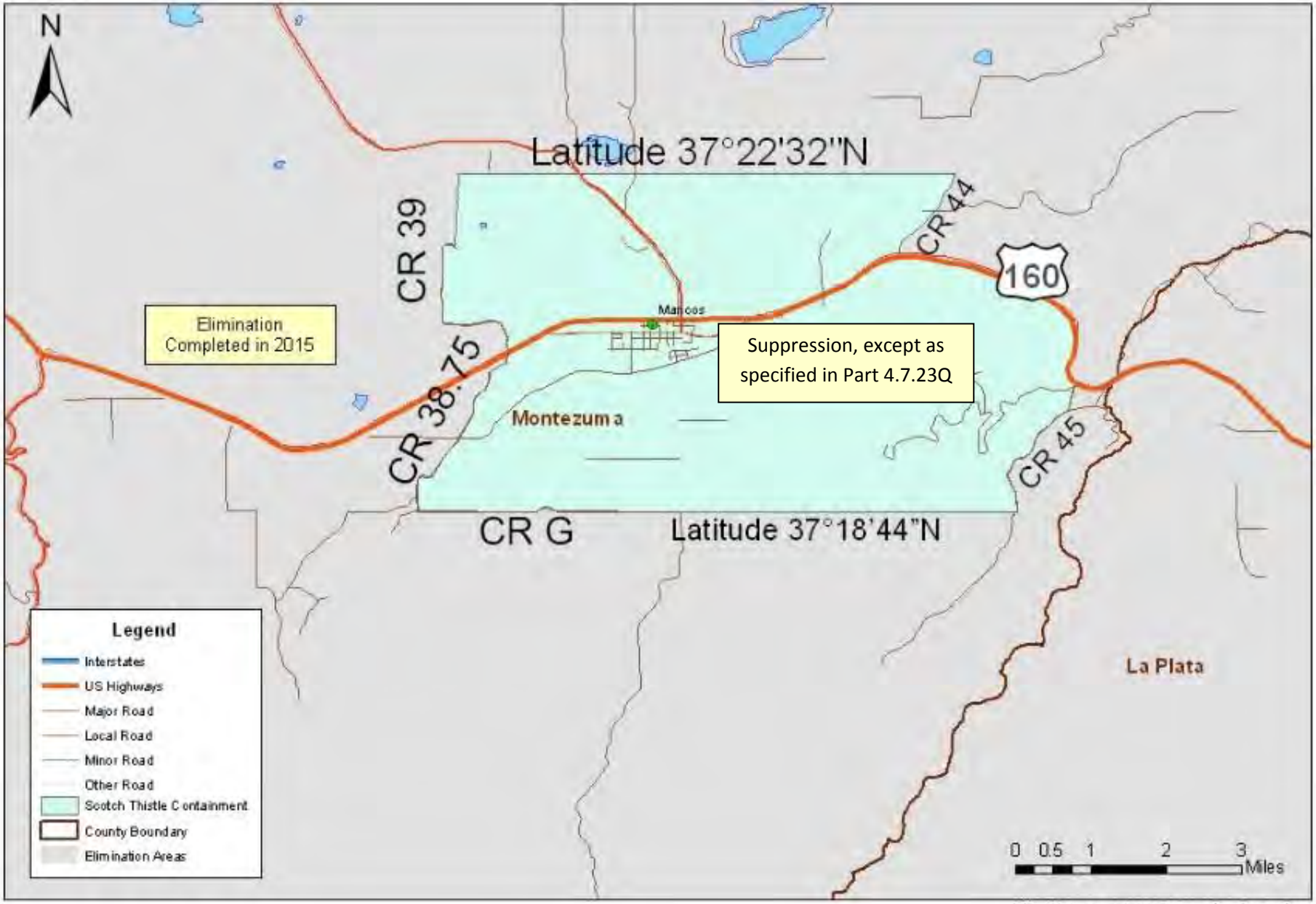

http://www.colorado.gov/ag/weeds

Scotch thistle *Onopordum acanthium and Onopordum tauricum*
Pitkin County

Figure 20.11

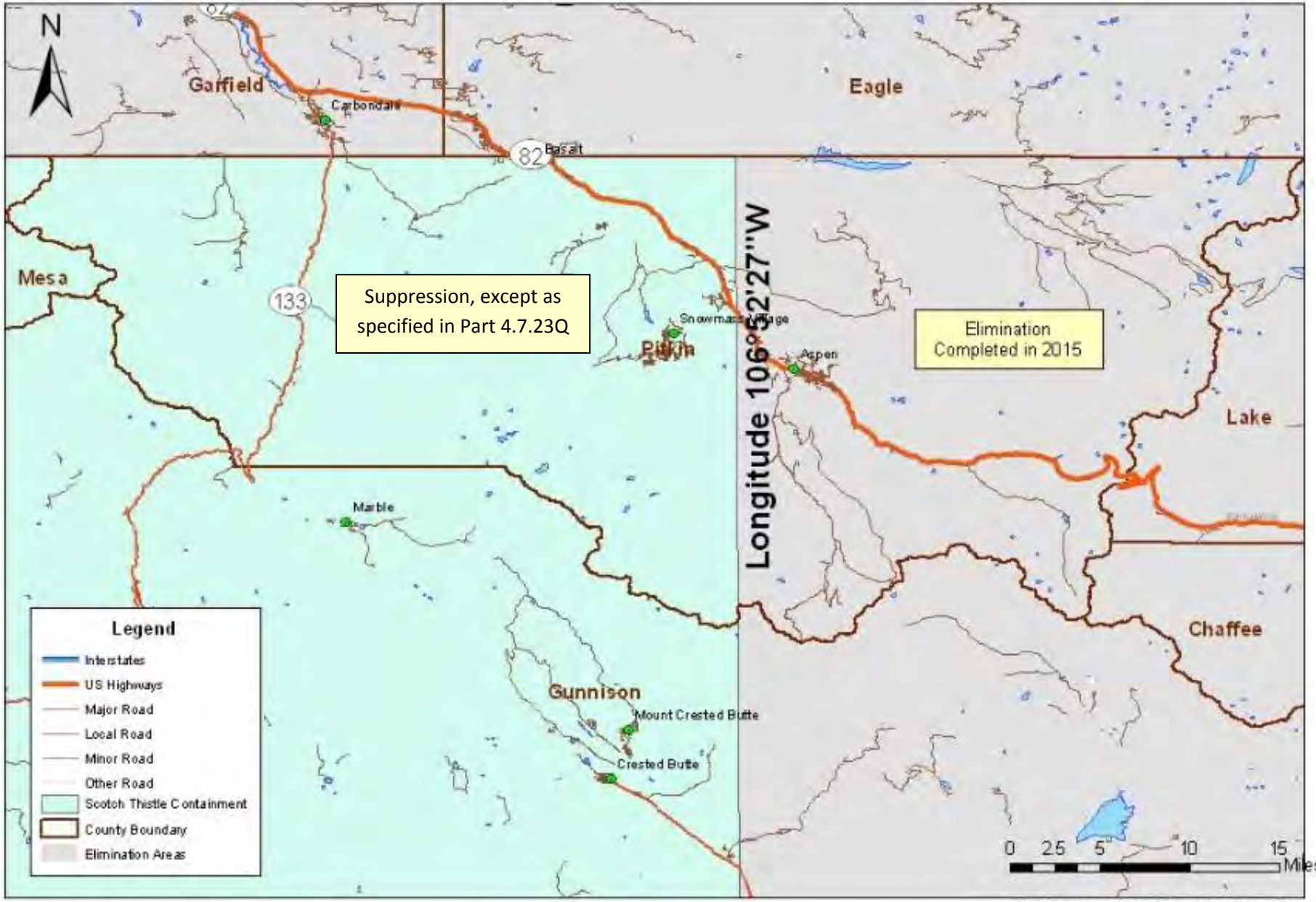

http://www.colorado.gov/ag/weeds

Scotch thistle *Onopordum acanthium and Onopordum tauricum*
Pueblo County

Figure 20.12

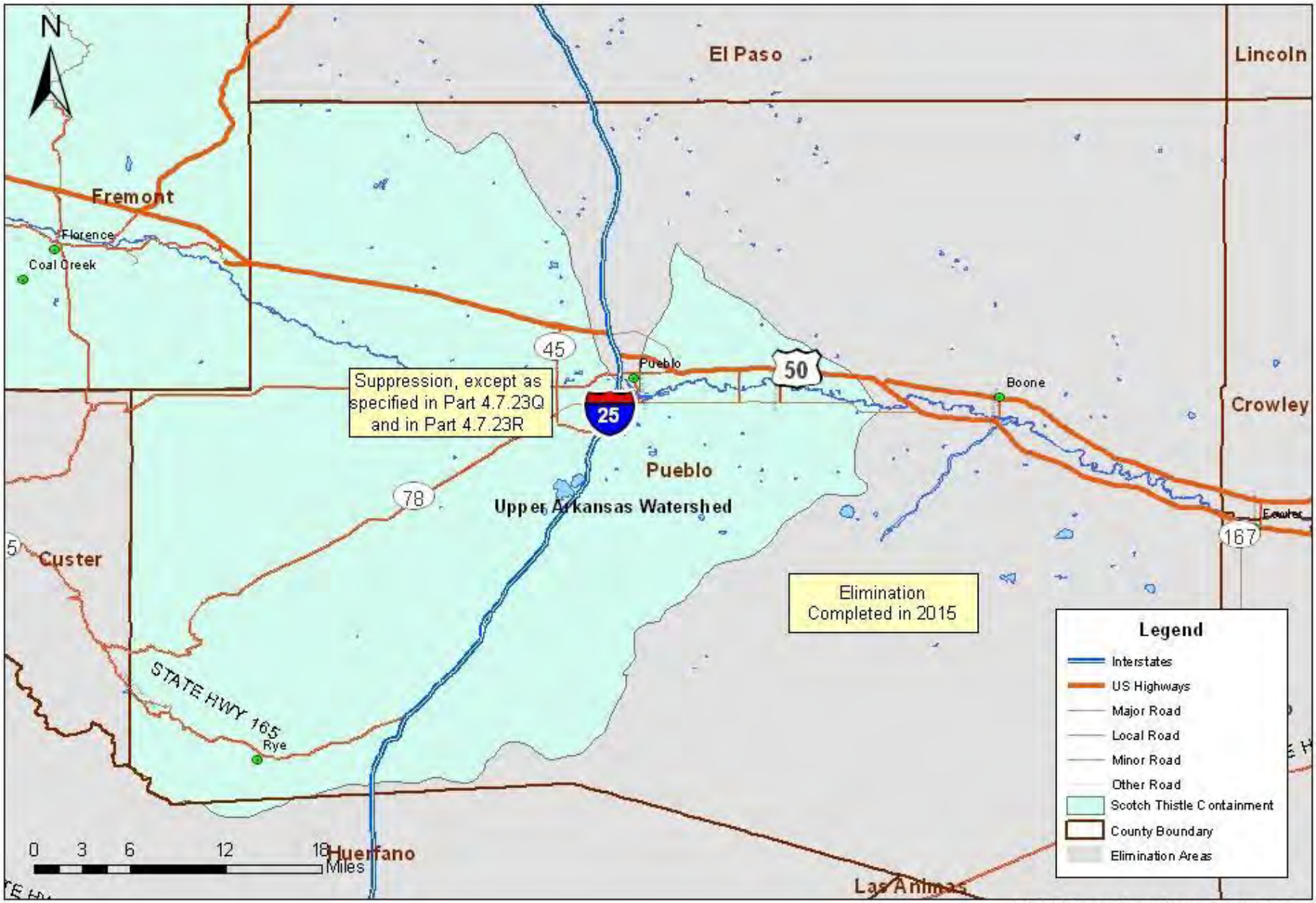

http://www.colorado.gov/ag/weeds

Scotch thistle *Onopordum acanthium and Onopordum tauricum*
Rio Blanco County

Figure 20.13

http://www.colorado.gov/ag/weeds

Scotch thistle *Onopordum acanthium and Onopordum tauricum*
Weld County

Figure 20.14

http://www.colorado.gov/ag/weeds

Common Teasel *Dipsacus fullonum*

Adams County

Figure 21.01

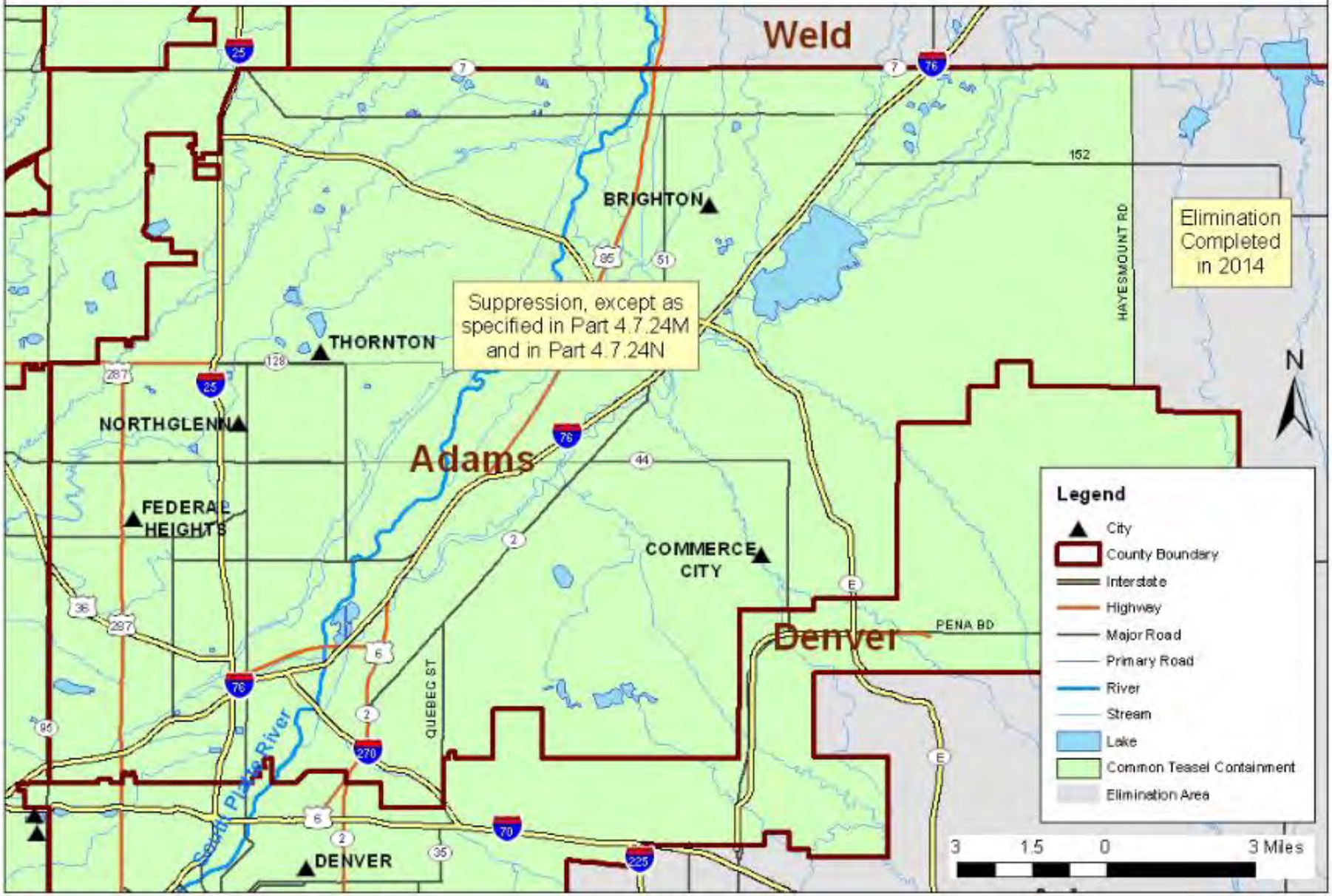

Common Teasel *Dipsacus fullonum*

Figure 21.02

Arapahoe County

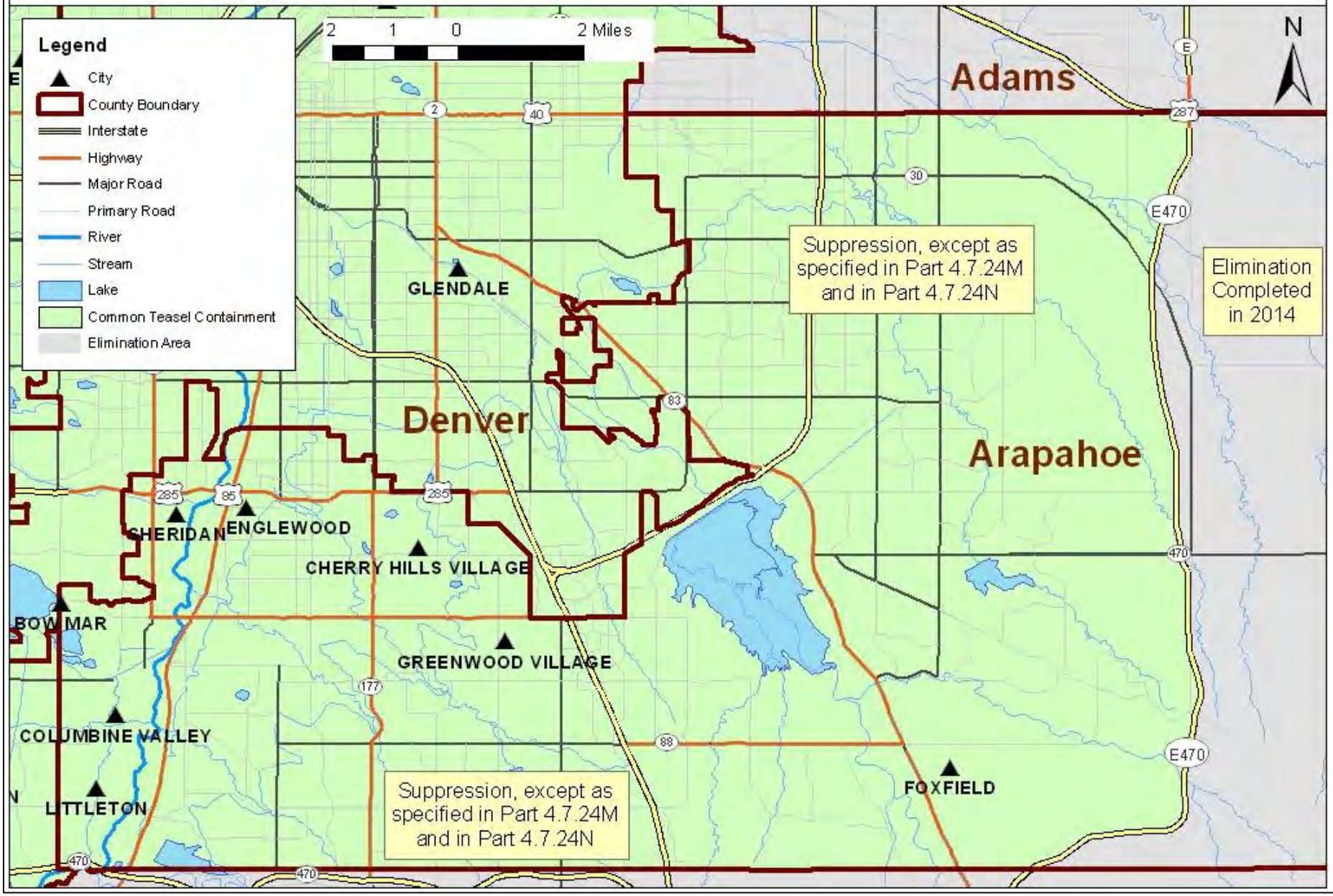

Common Teasel *Dipsacus fullonum*

Boulder County

Figure 21.03

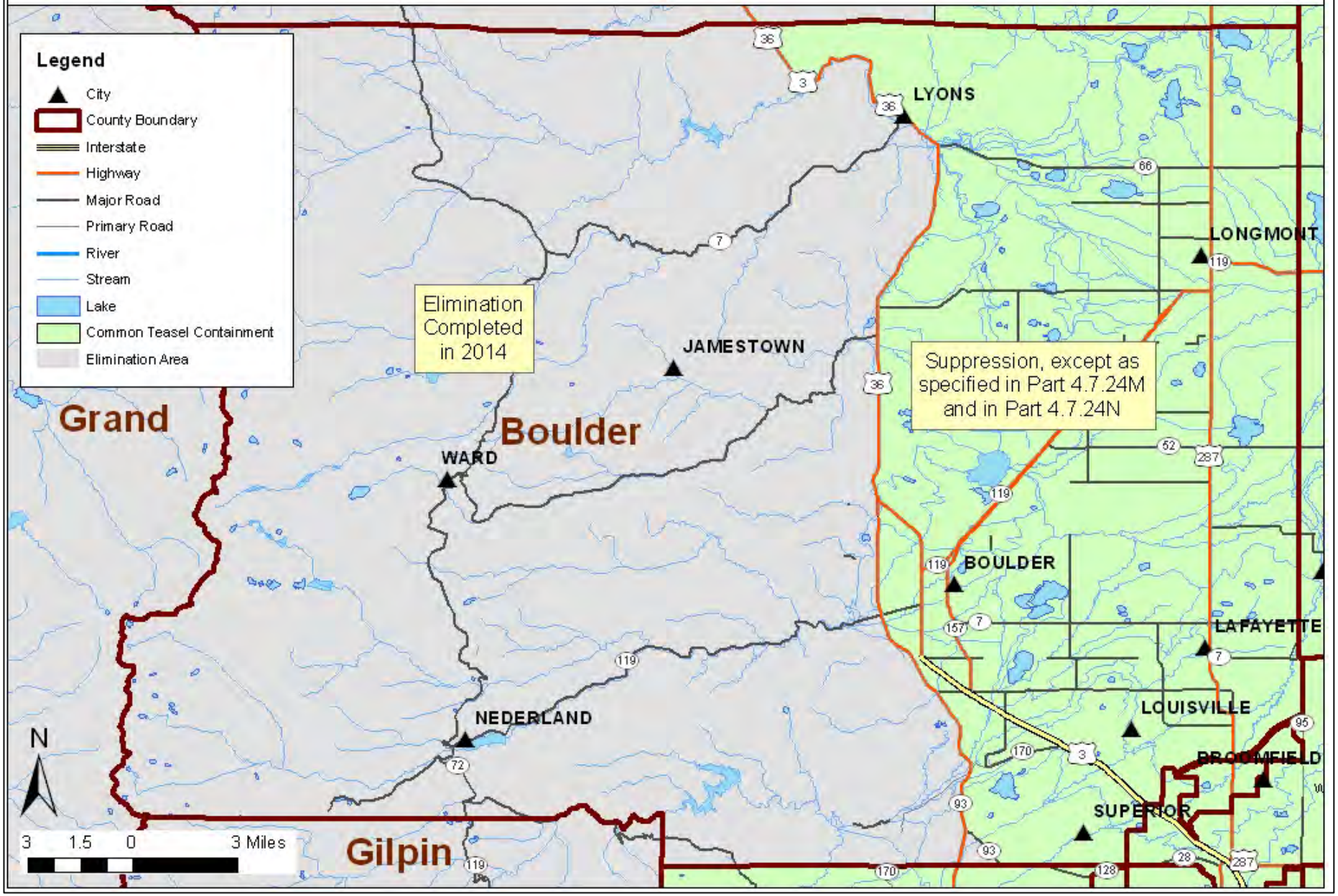

Common Teasel *Dipsacus fullonum*

Chaffee County

Figure 21.04

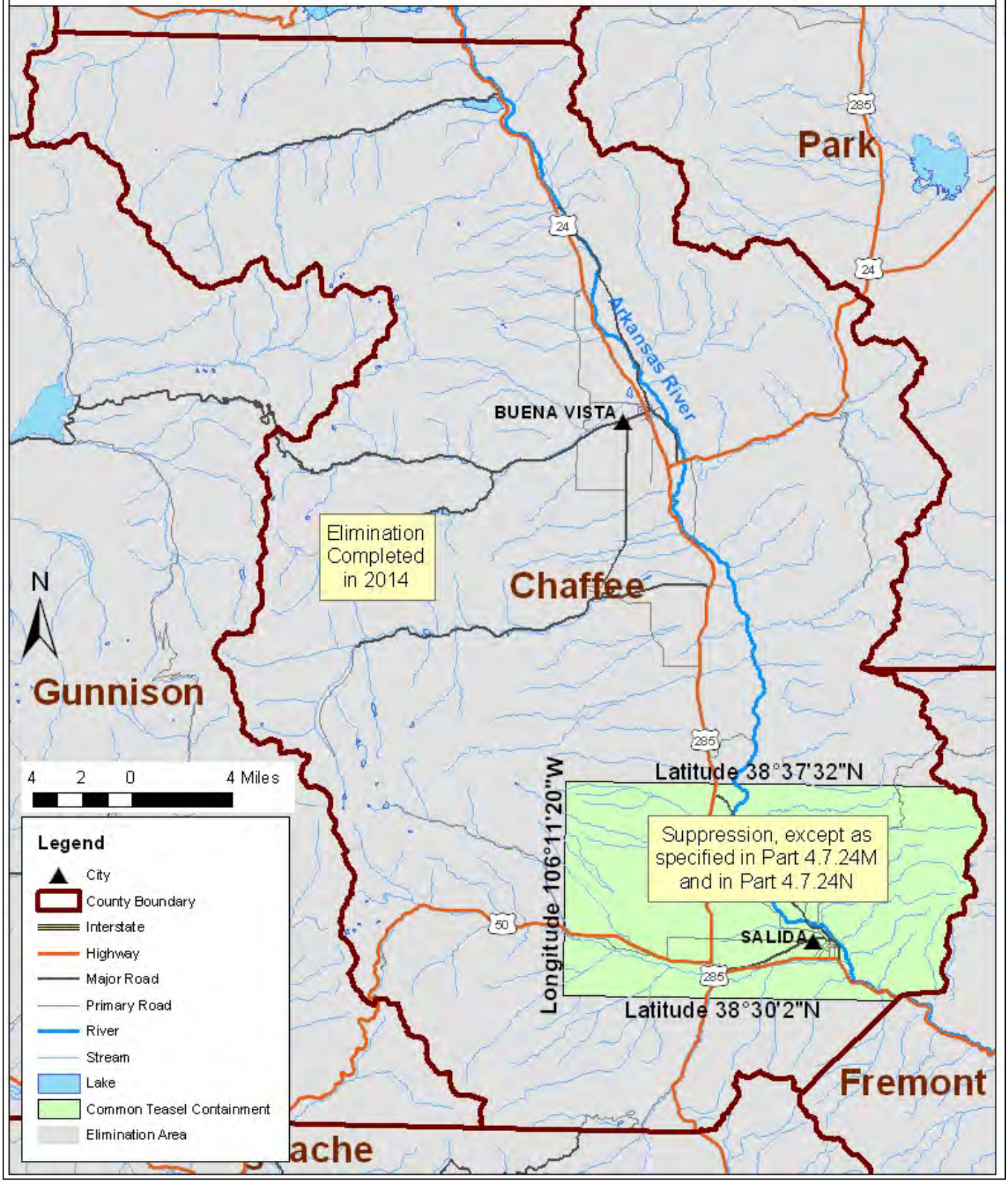

Common Teasel *Dipsacus fullonum*

El Paso County

Figure 21.05

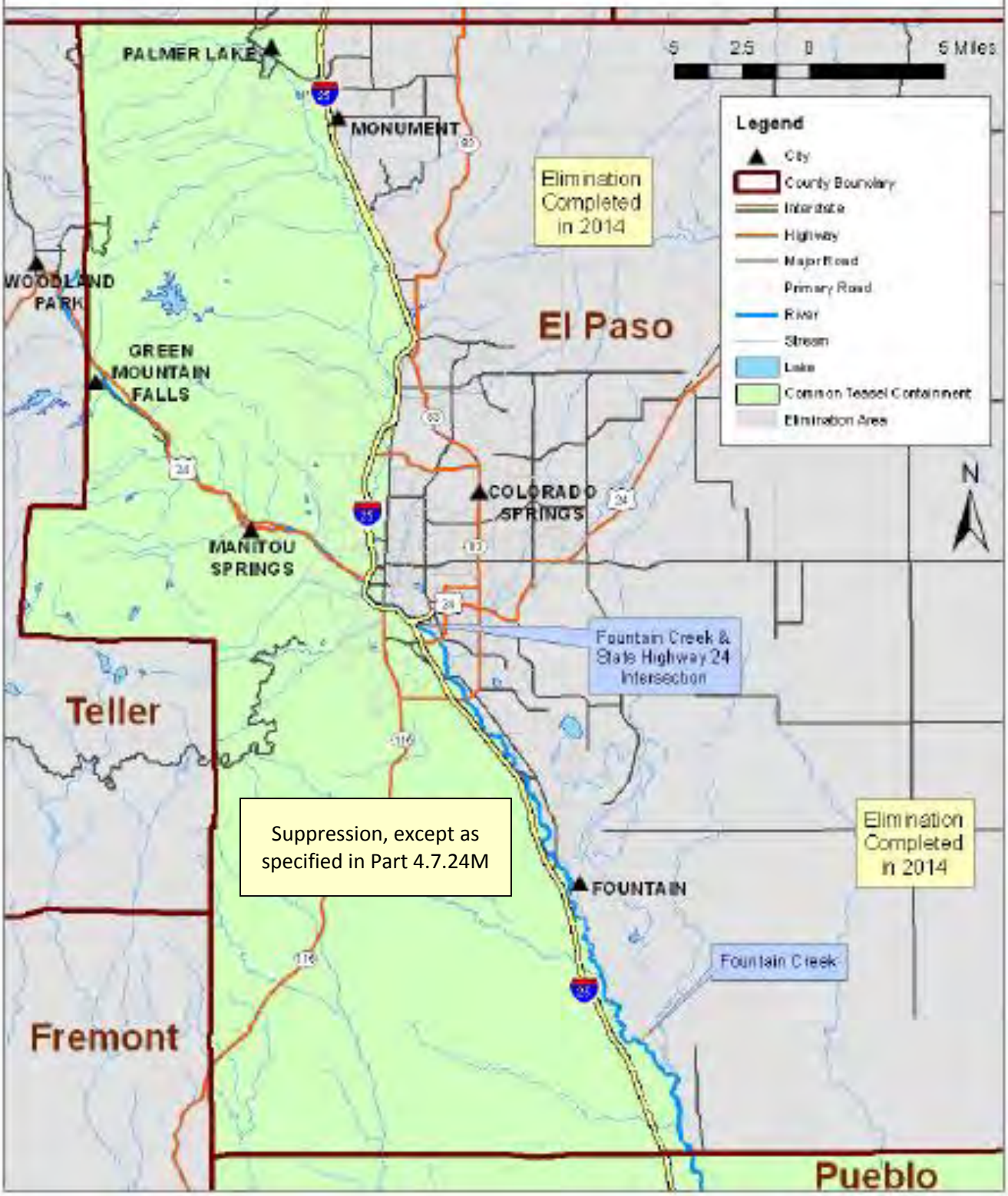

Common Teasel *Dipsacus fullonum*

Figure 21.06

Jefferson County

Common Teasel *Dipsacus fullonum*

Figure 21.07

Larimer County

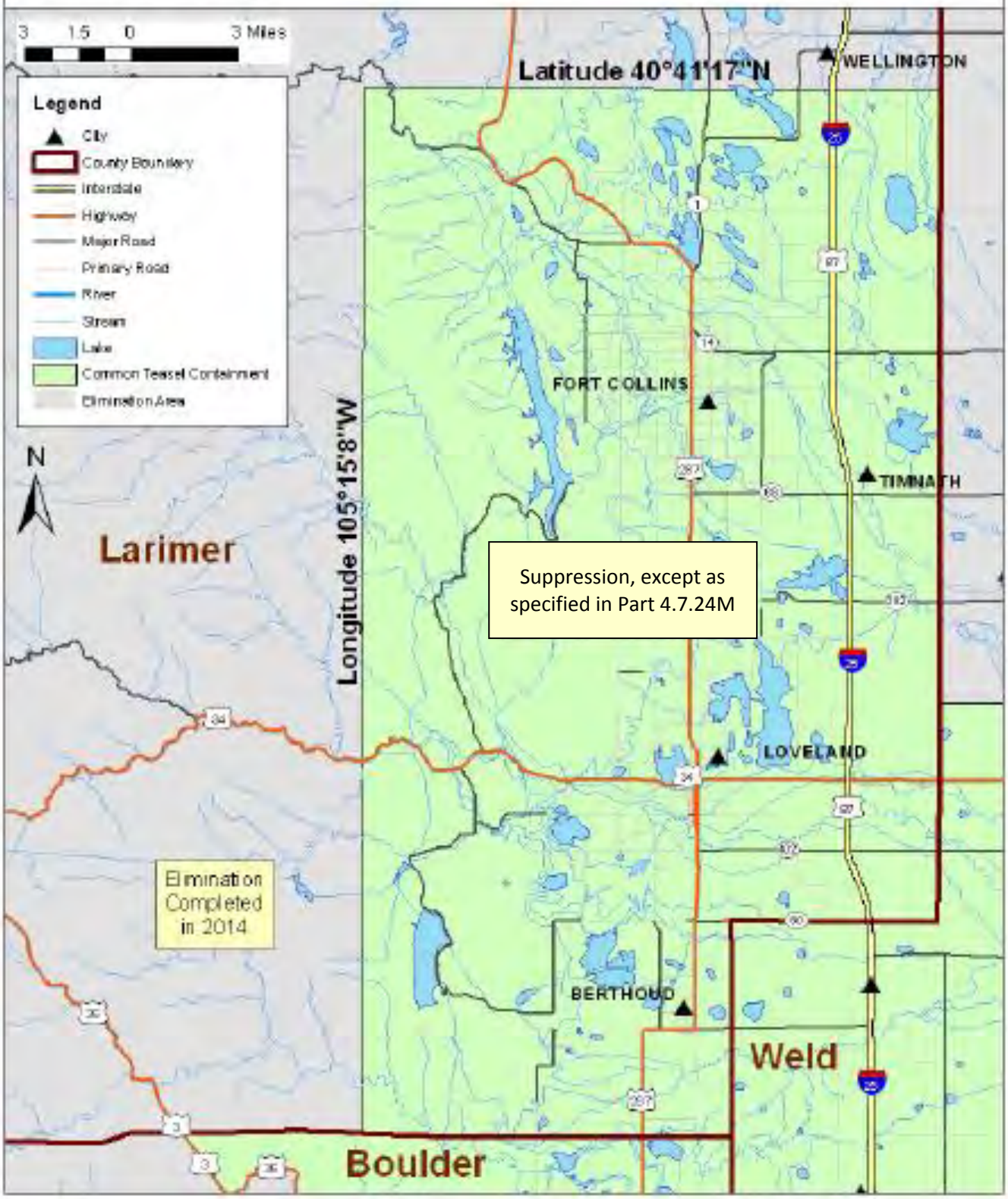

Common Teasel *Dipsacus fullonum*

Figure 21.08

Logan County

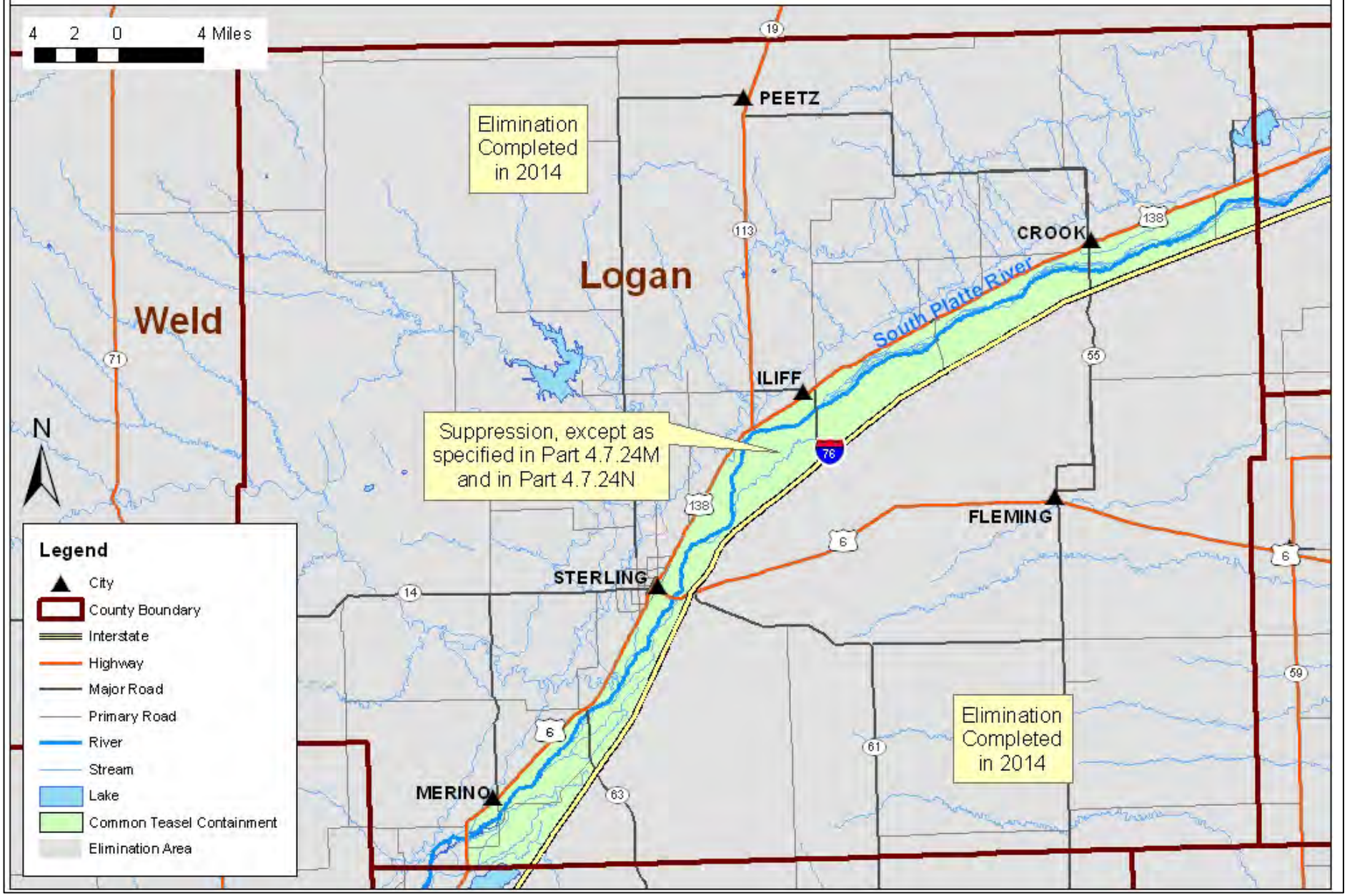

Common Teasel *Dipsacus fullonum*

Pueblo County

Figure 21.09

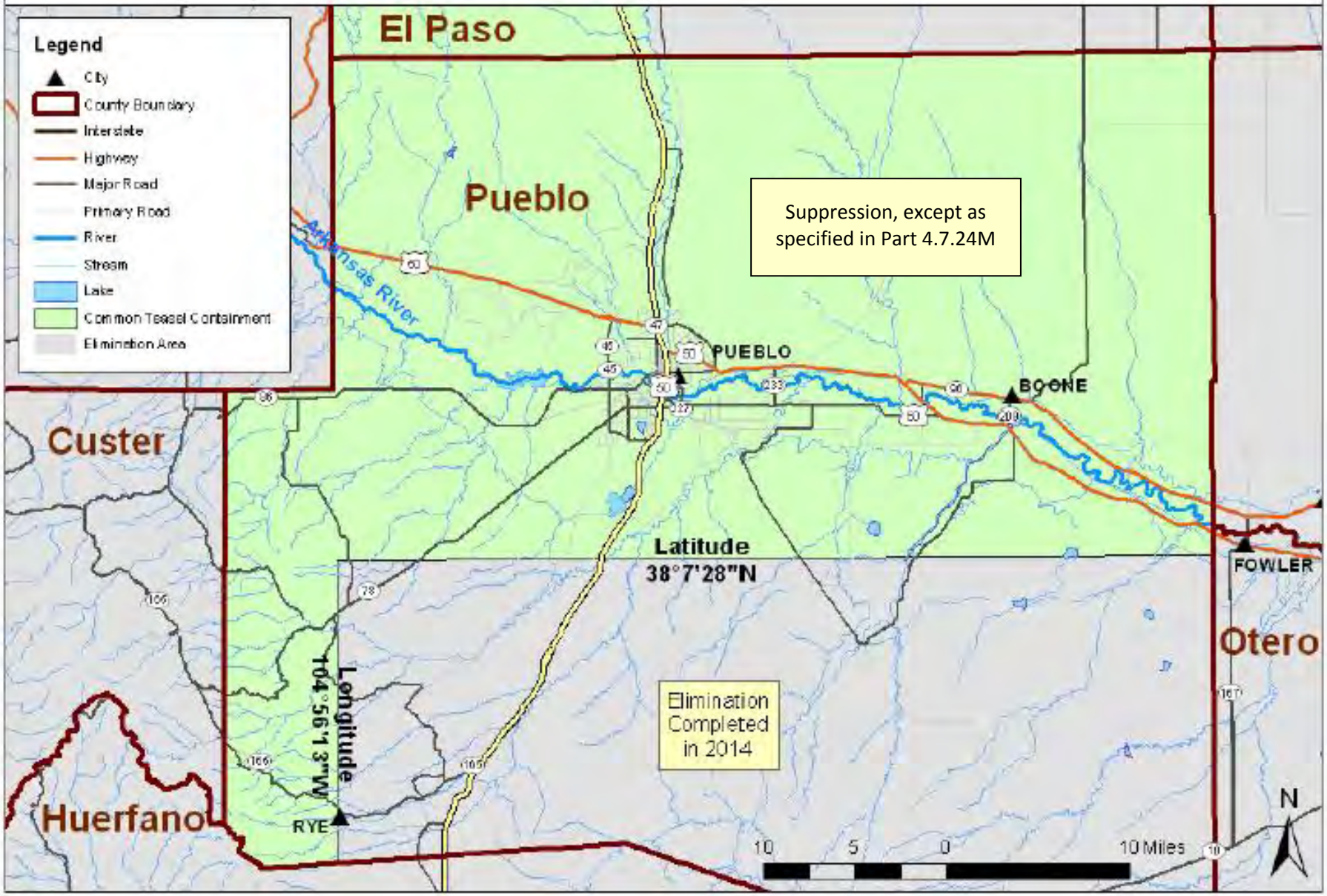

Common Teasel *Dipsacus fullonum*

Weld County

Figure 21.10

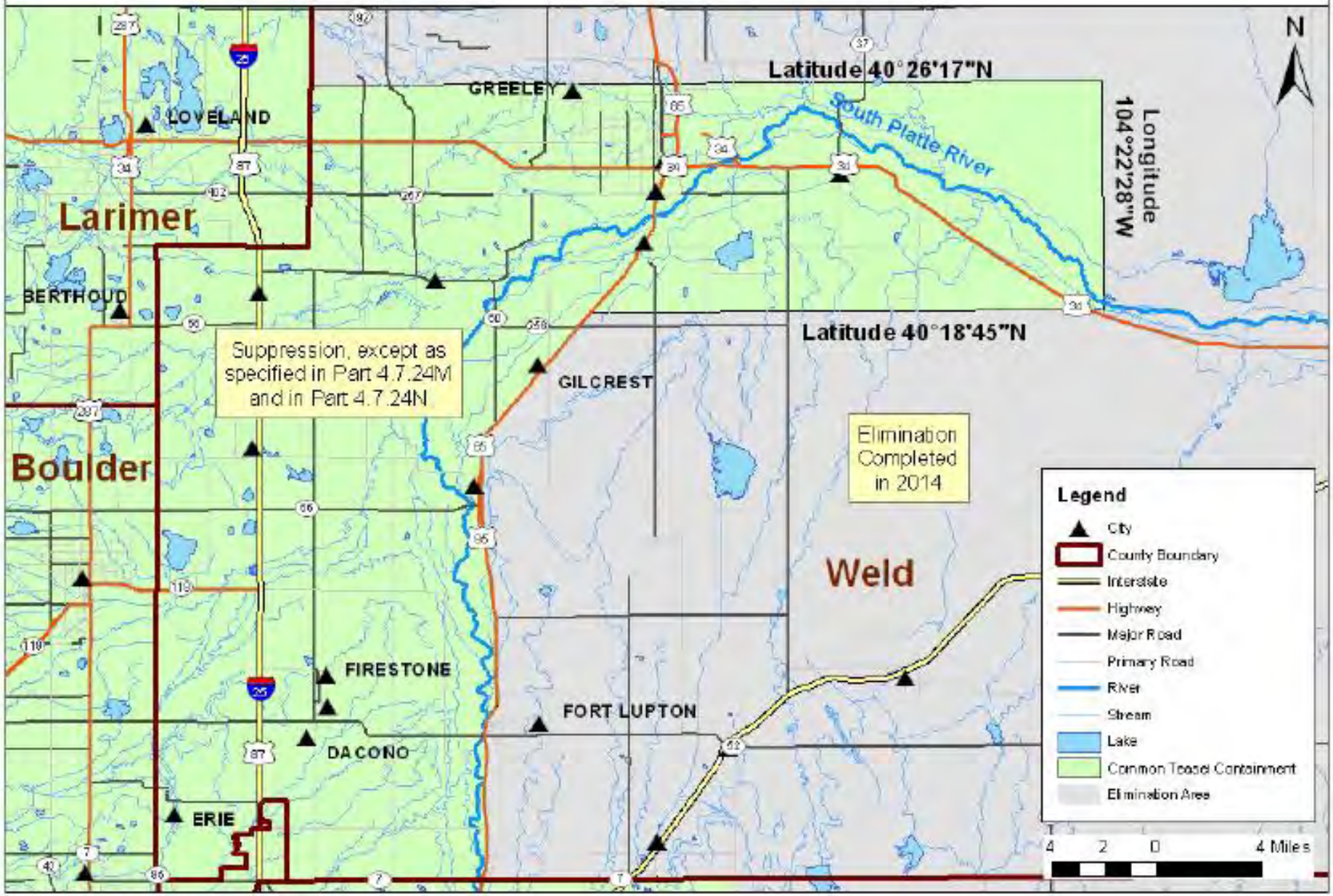

Cutleaf Teasel *Dipsacus laciniatus*

Adams County

Figure 22.01

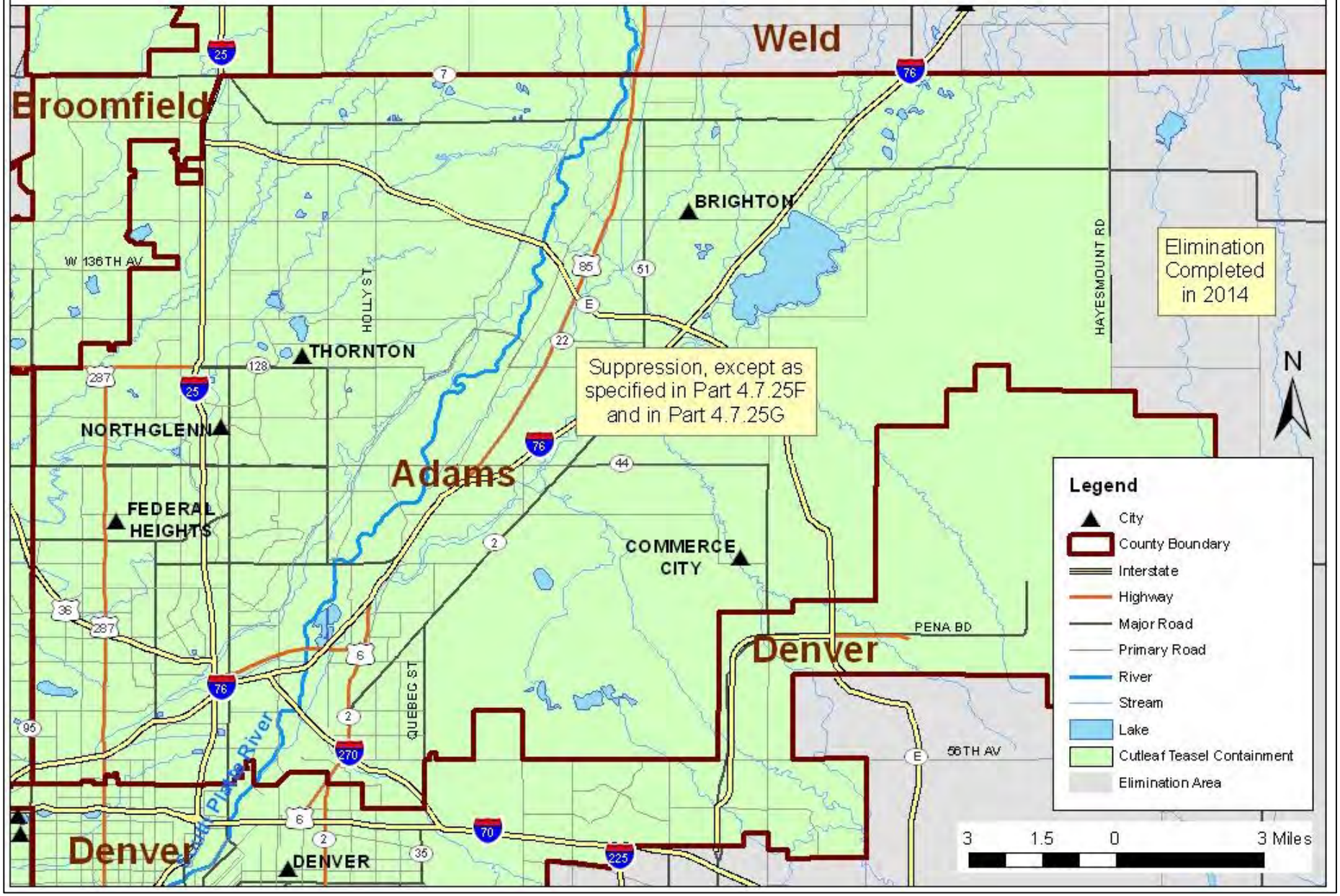

Cutleaf Teasel *Dipsacus laciniatus*

Figure 22.02

Jefferson County

Cutleaf Teasel *Dipsacus laciniatus*

Weld County

Figure 22.03

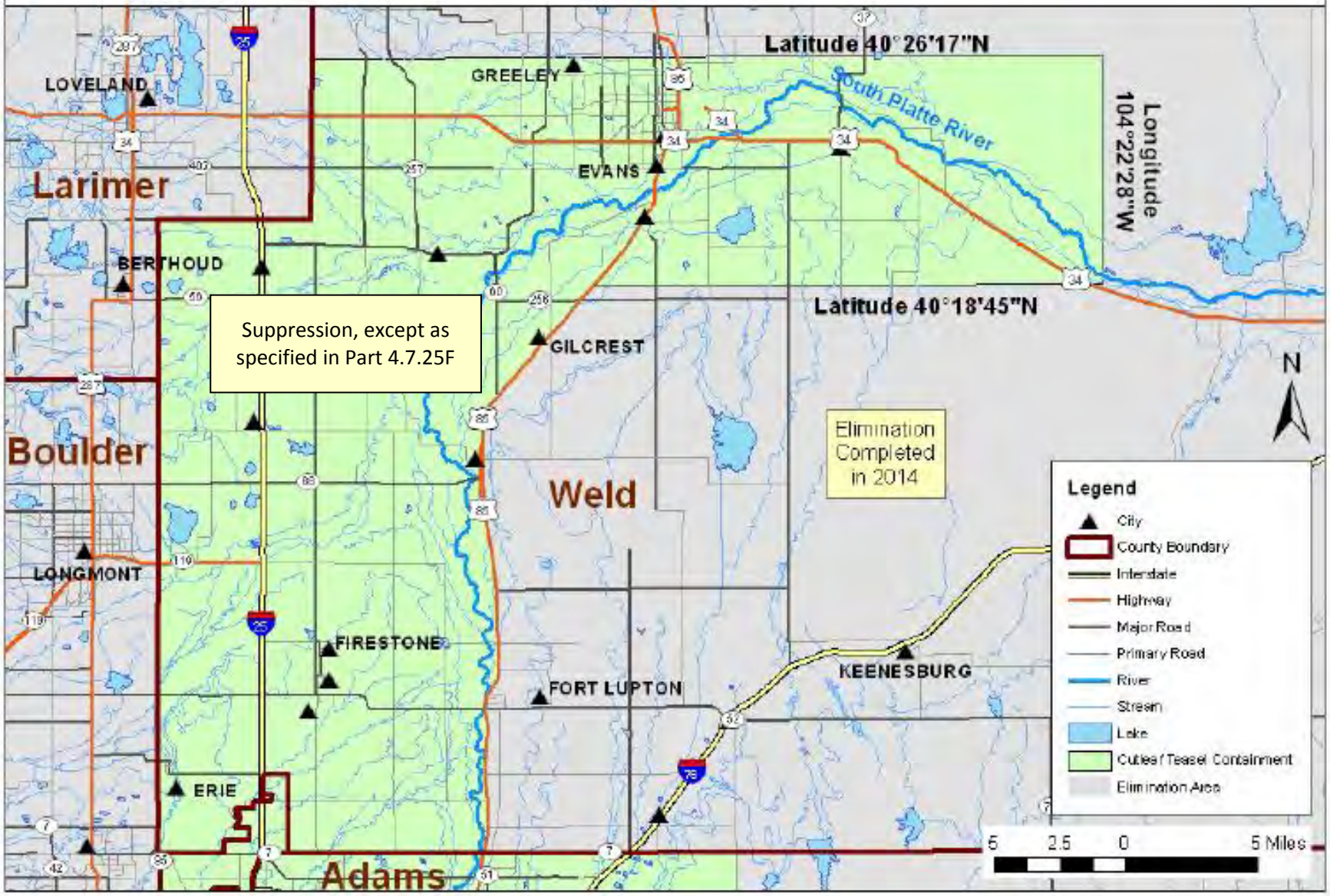

Dame's Rocket *Hesperis matronalis*

Adams County

Figure 23.01

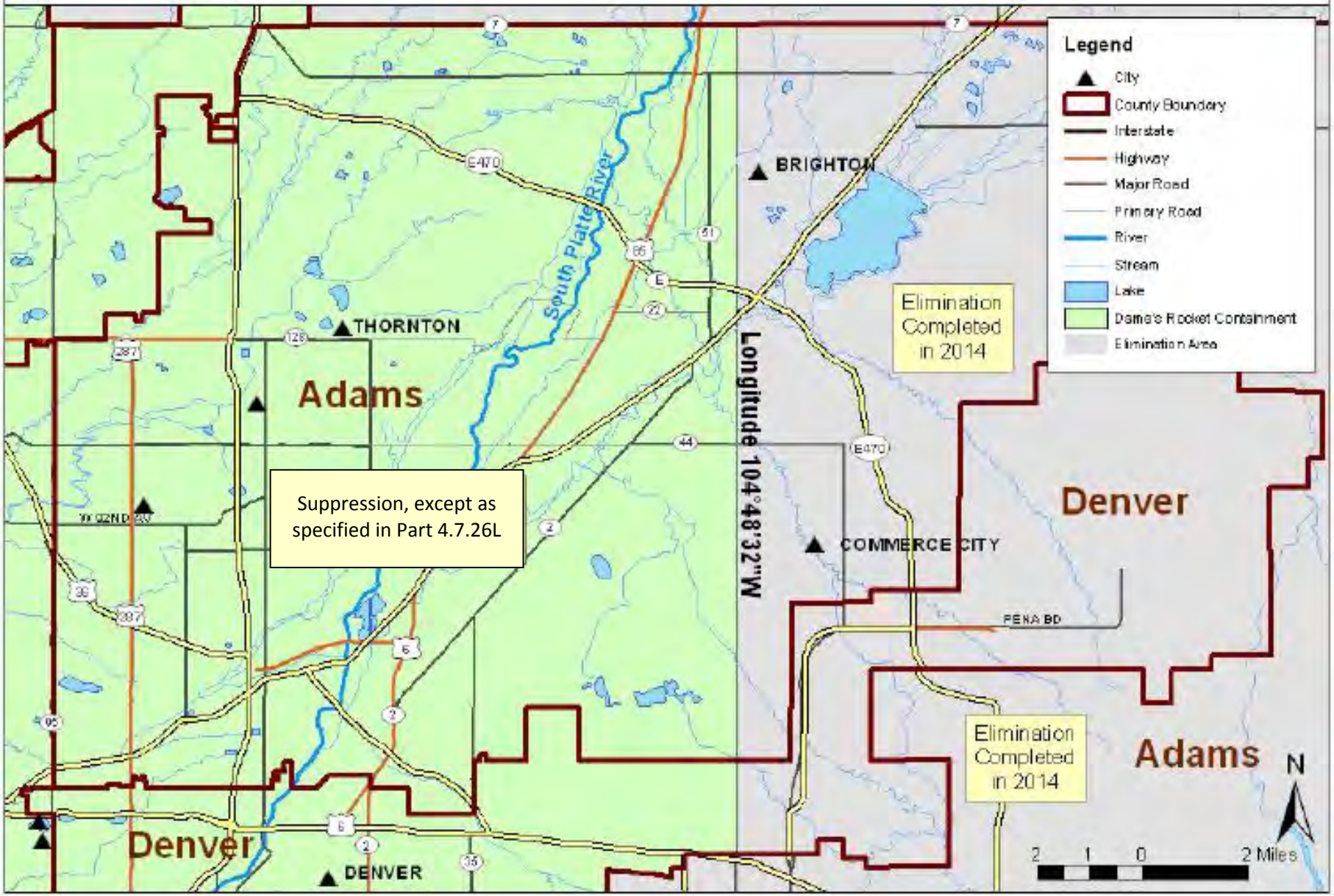

Dame's Rocket *Hesperis matronalis*

Figure 23.02

Boulder County

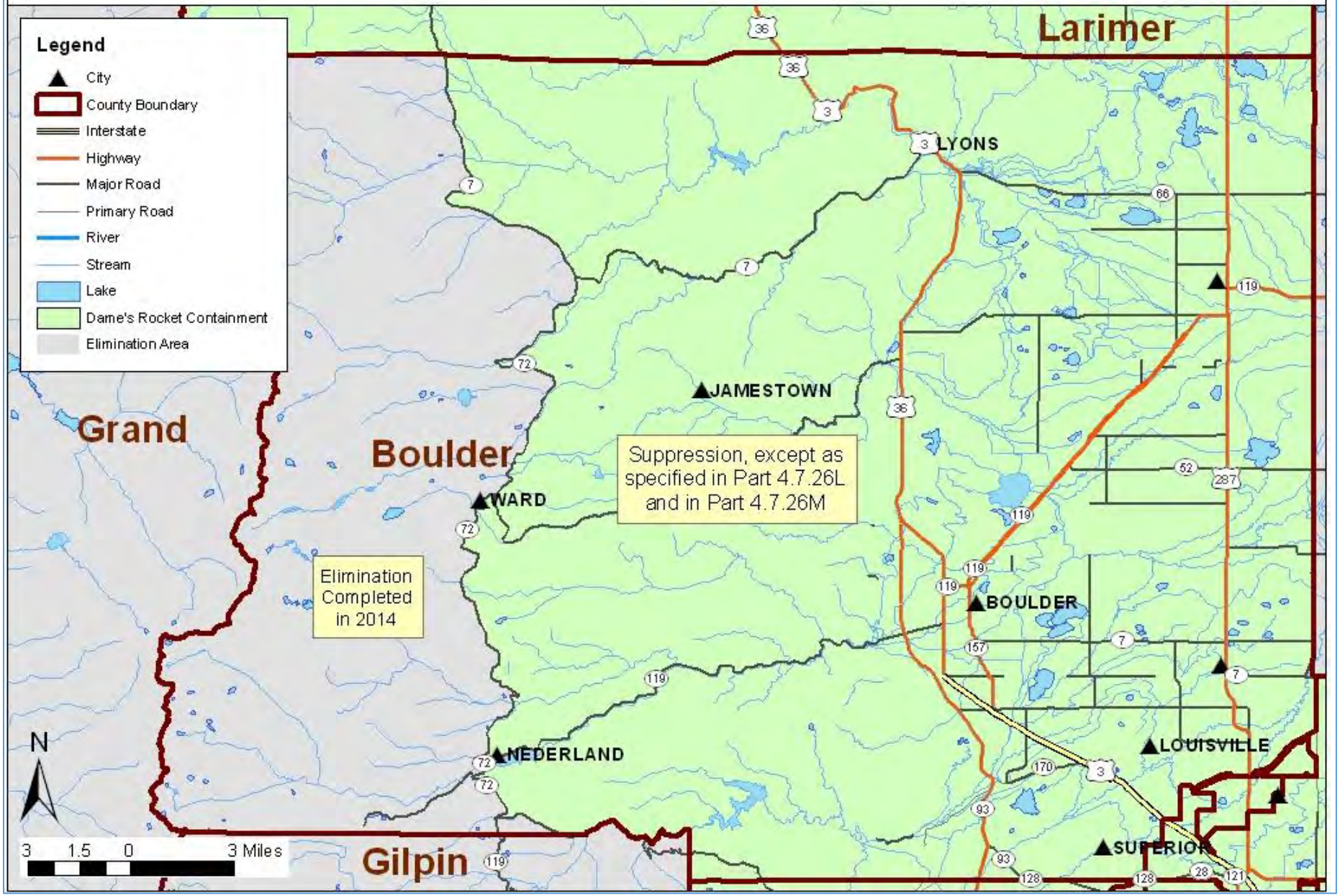

Dame's Rocket *Hesperis matronalis*

Denver County

Figure 23.03

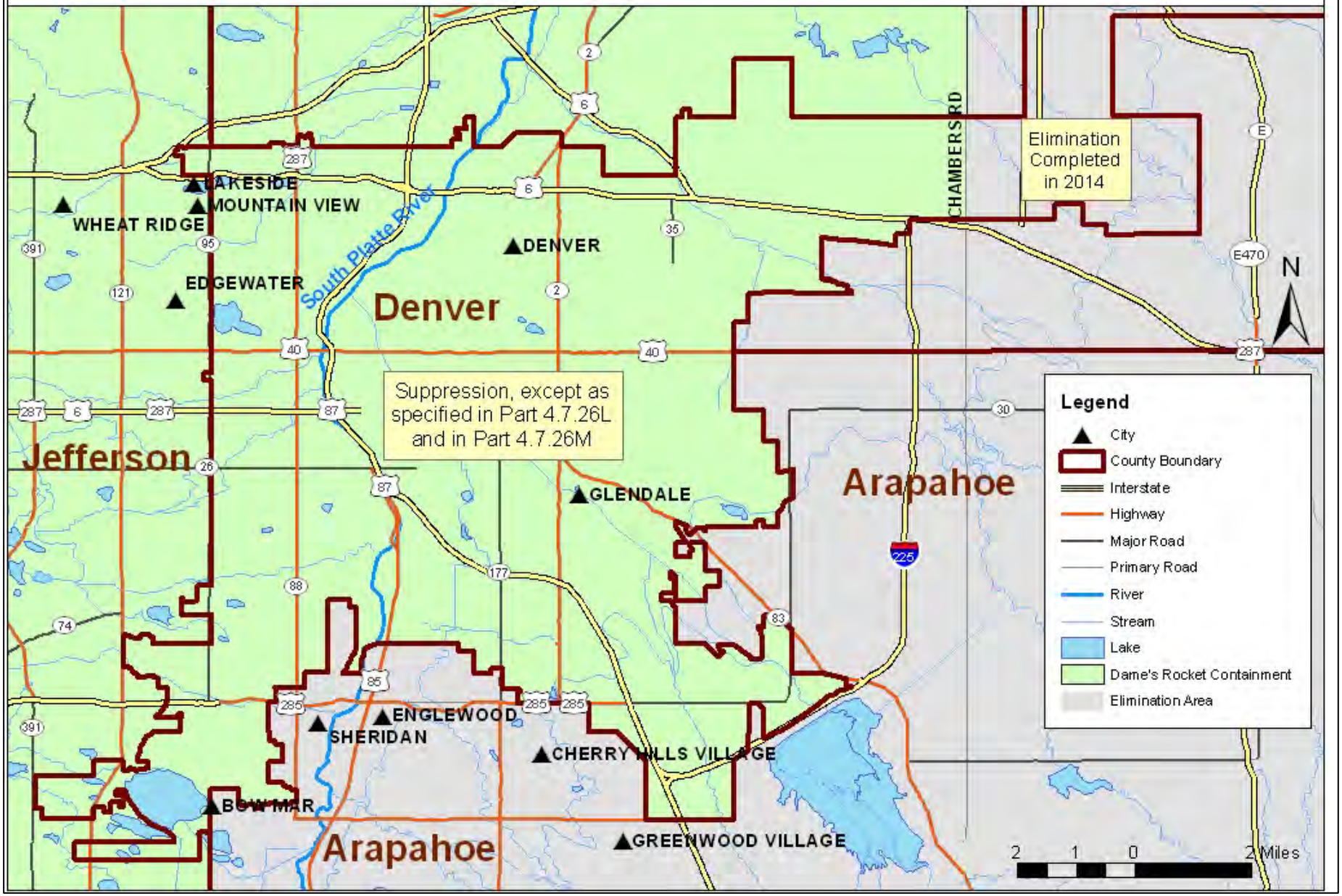

Dame's Rocket *Hesperis matronalis*

Larimer County

Figure 23.04

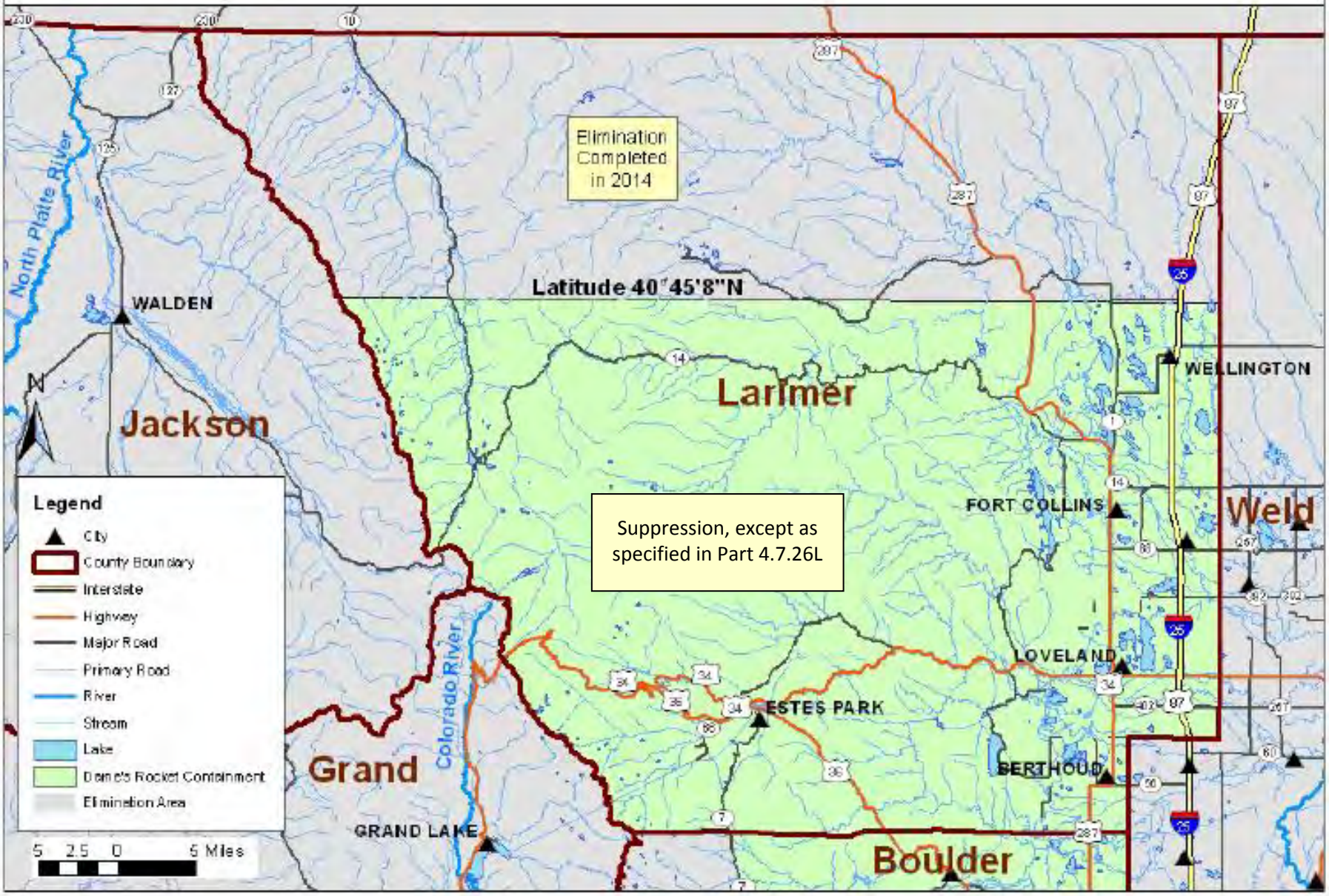

Dame's Rocket *Hesperis matronalis*

Mesa County

Figure 23.05

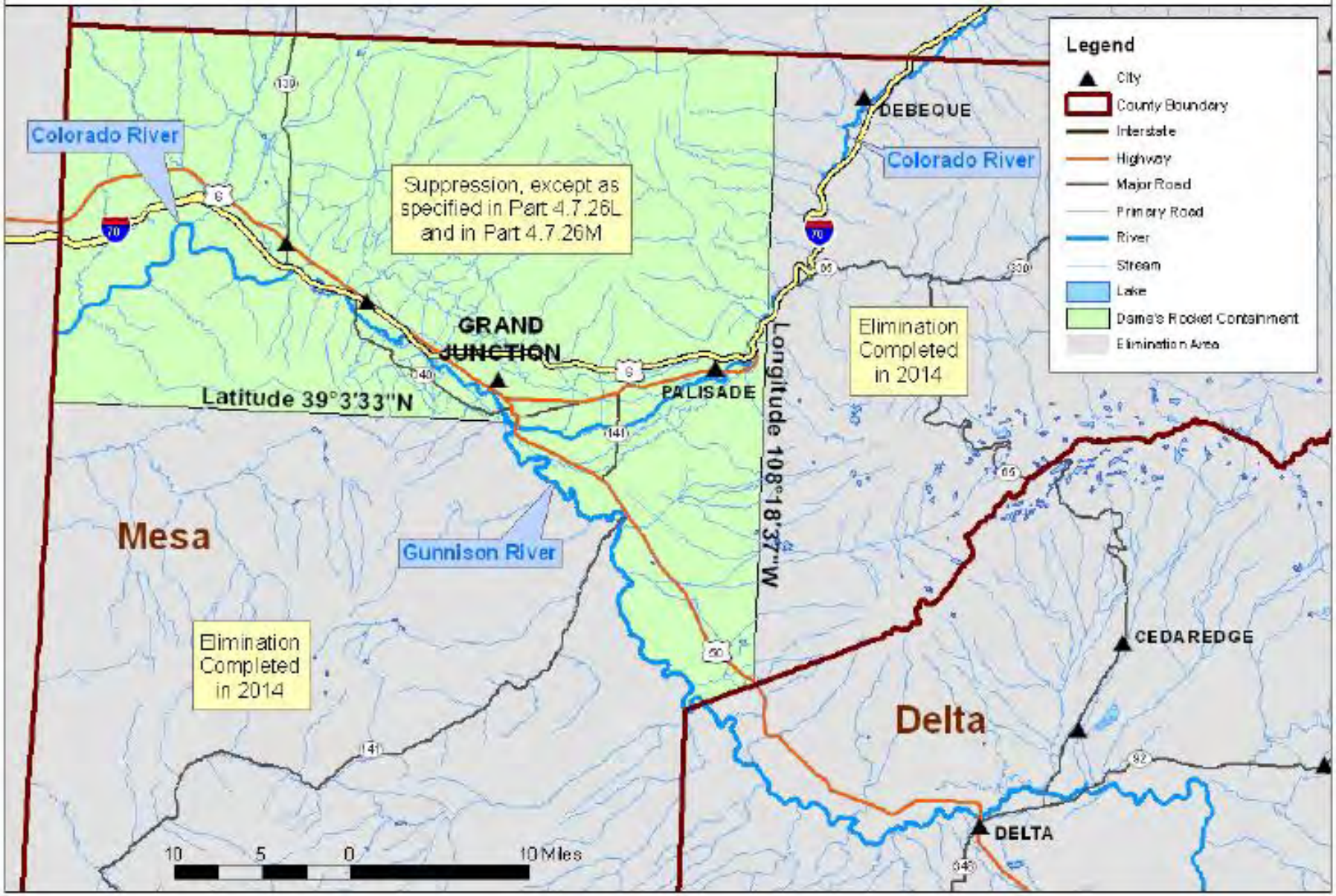

Dame's Rocket *Hesperis matronalis*

Pueblo County

Figure 23.06

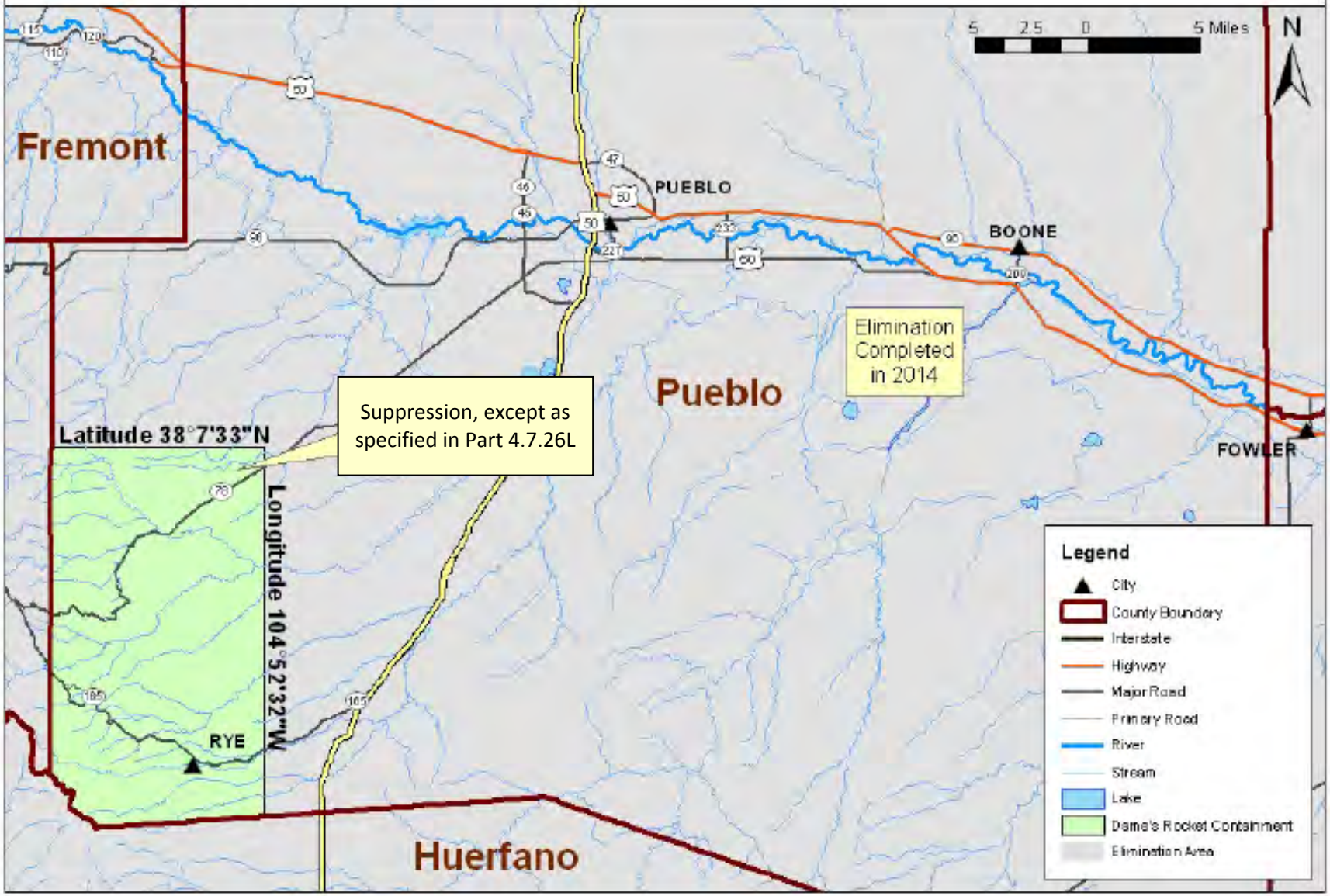

Dame's Rocket *Hesperis matronalis*

Summit County

Figure 23.07

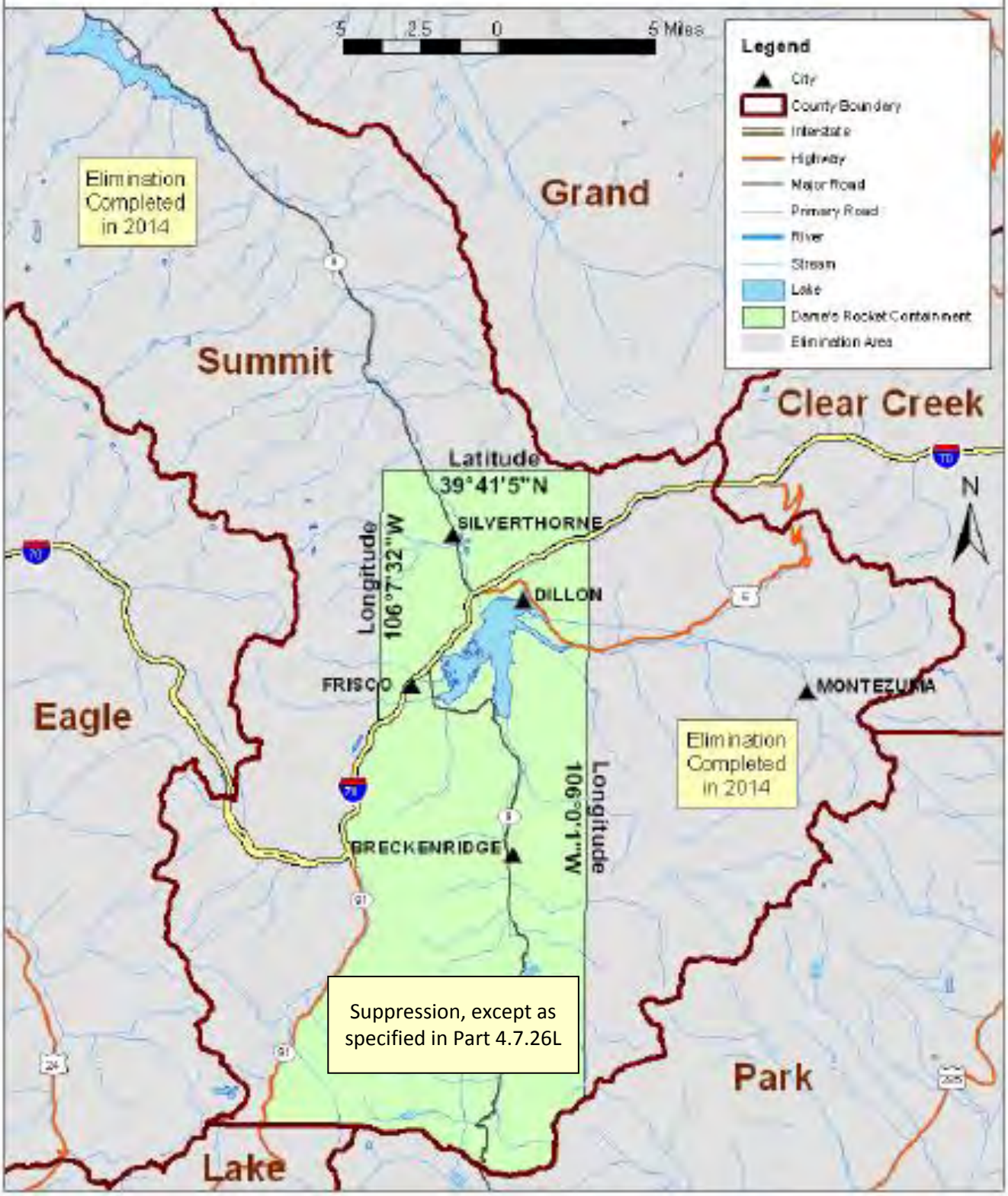

Jointed Goatgrass *Aegilops cylindrica*

Archuleta County

Figure 24.01

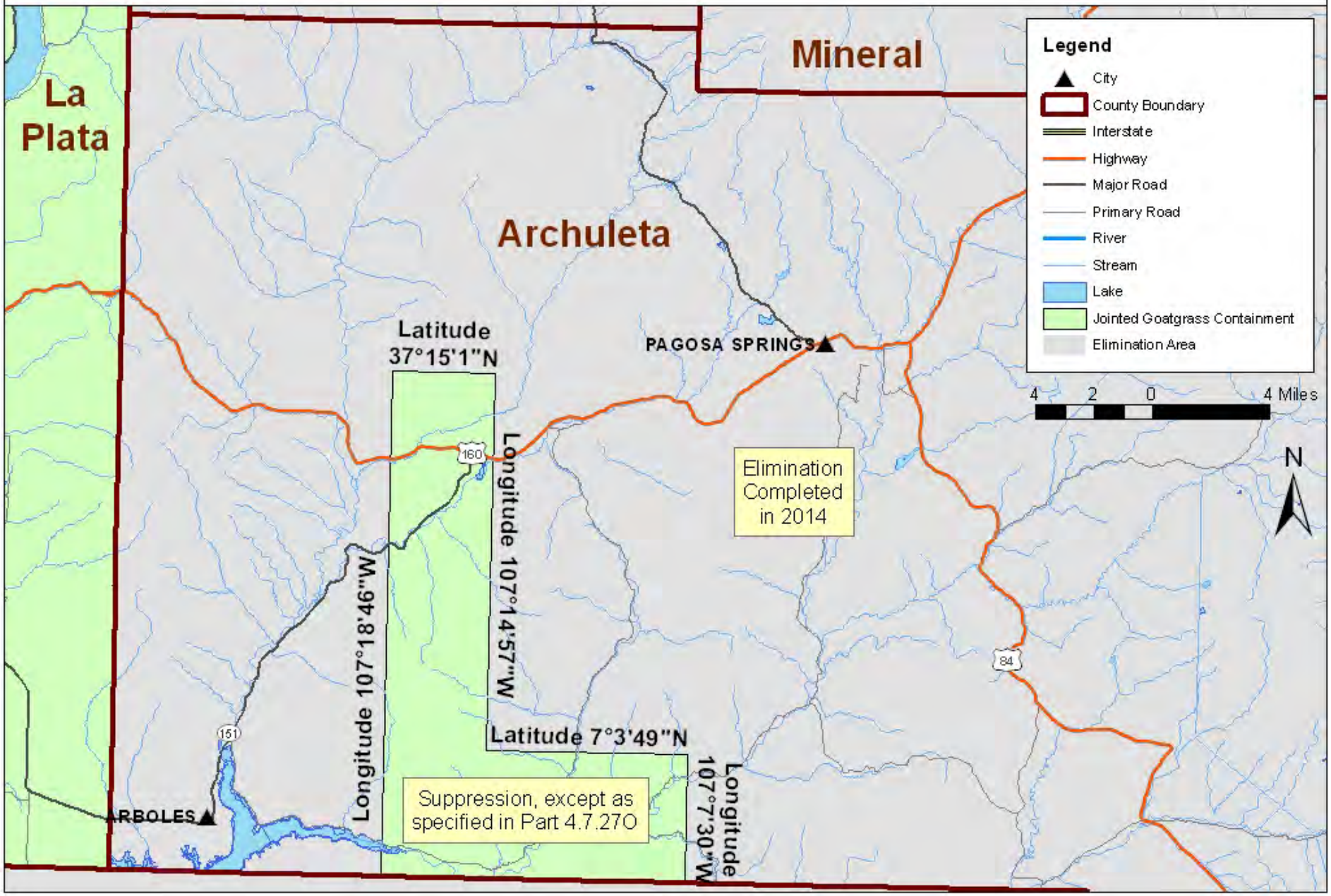

Jointed Goatgrass *Aegilops cylindrica*

Figure 24.02

Boulder County

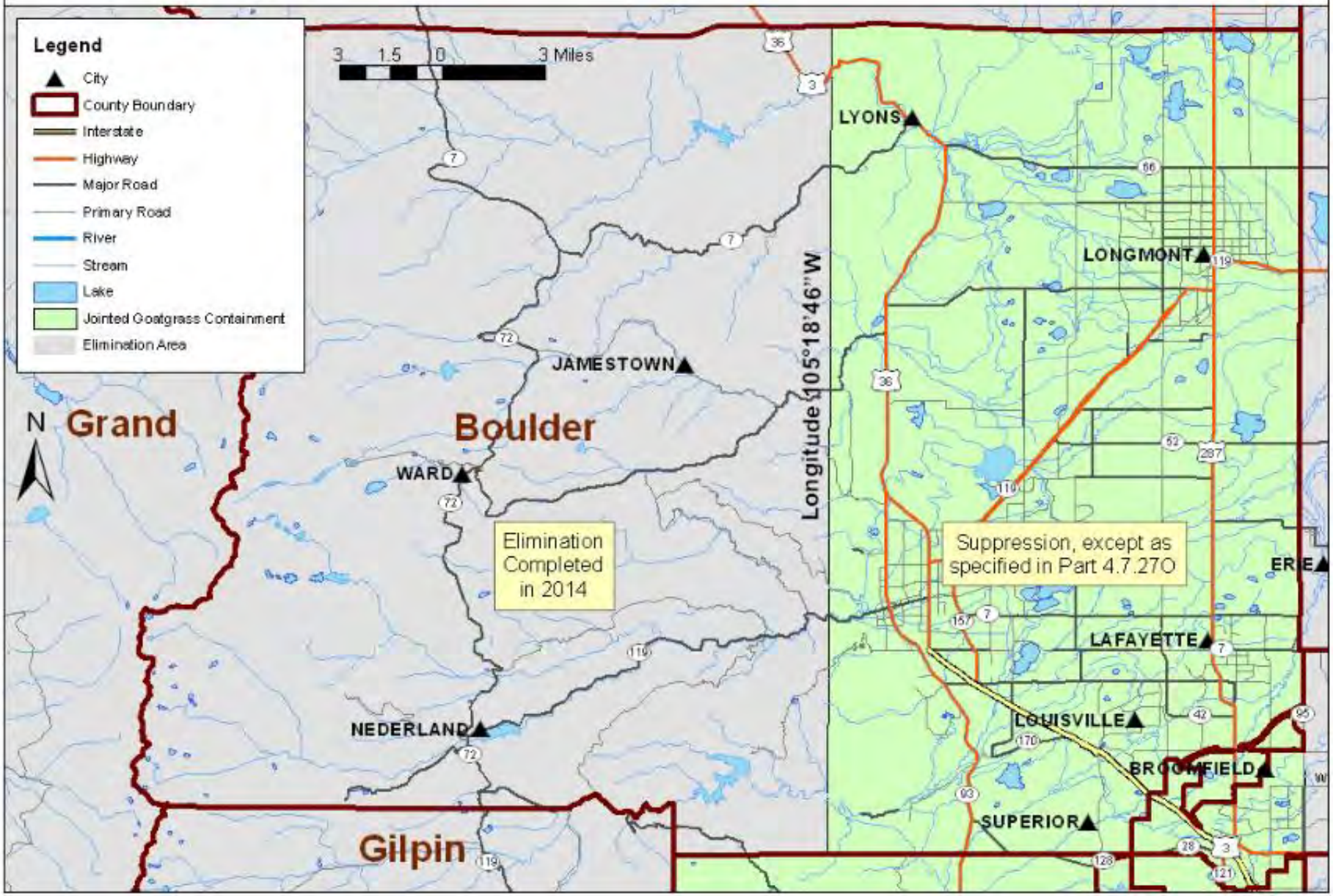

Jointed Goatgrass *Aegilops cylindrica*

Broomfield County

Figure 24.03

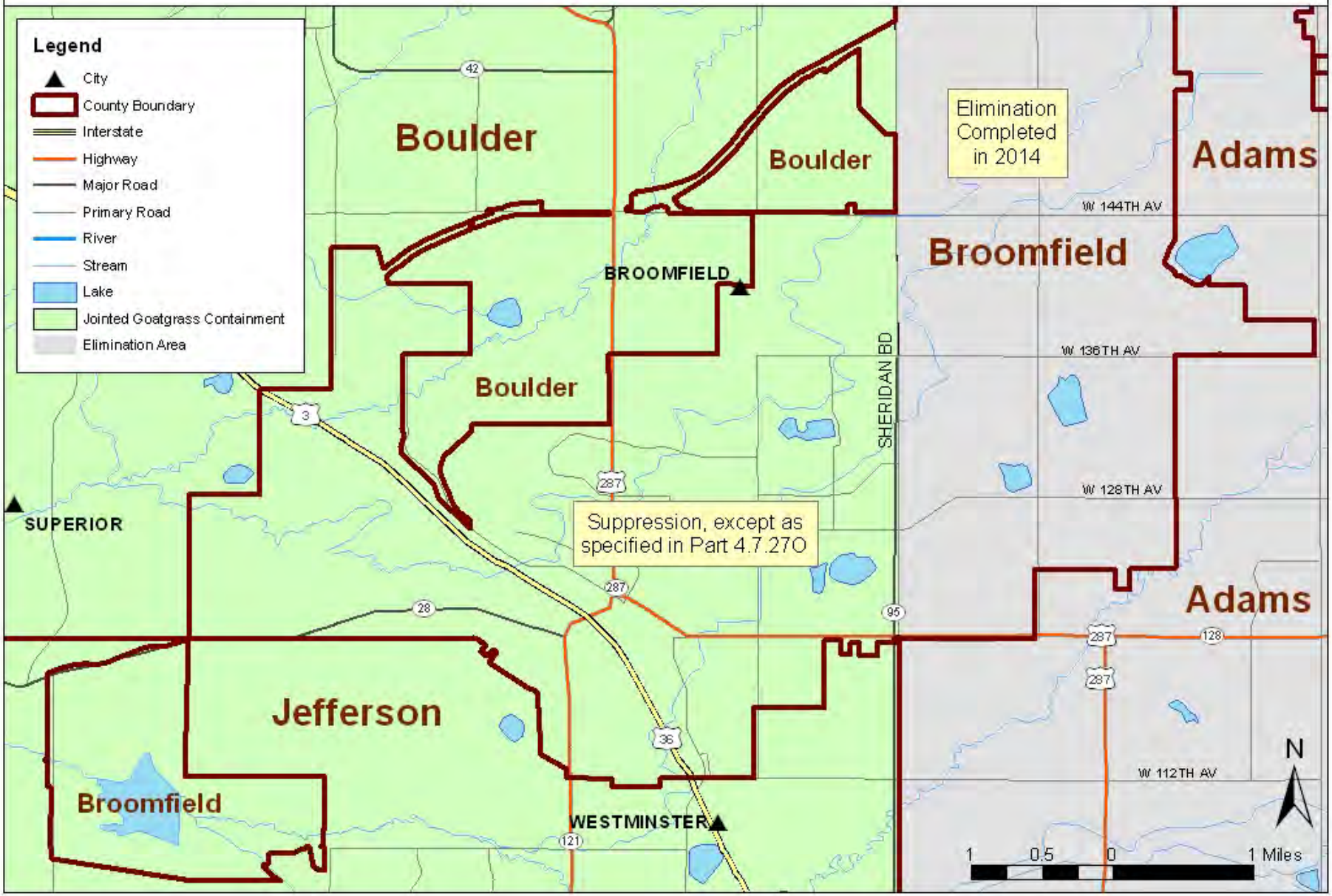

Jointed Goatgrass *Aegilops cylindrica*

Delta County

Figure 24.04

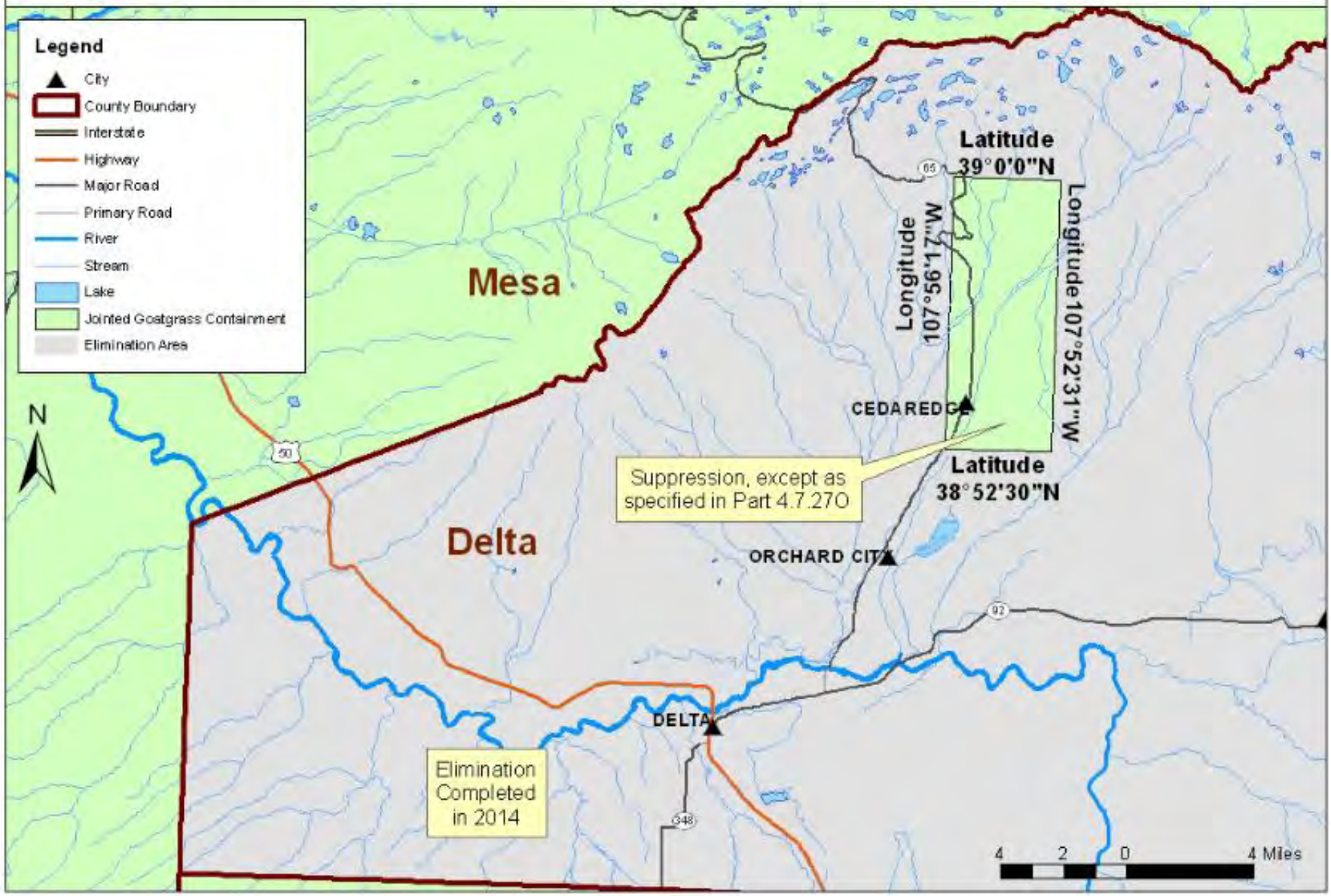

Jointed Goatgrass *Aegilops cylindrica*

Figure 24.05

Denver County

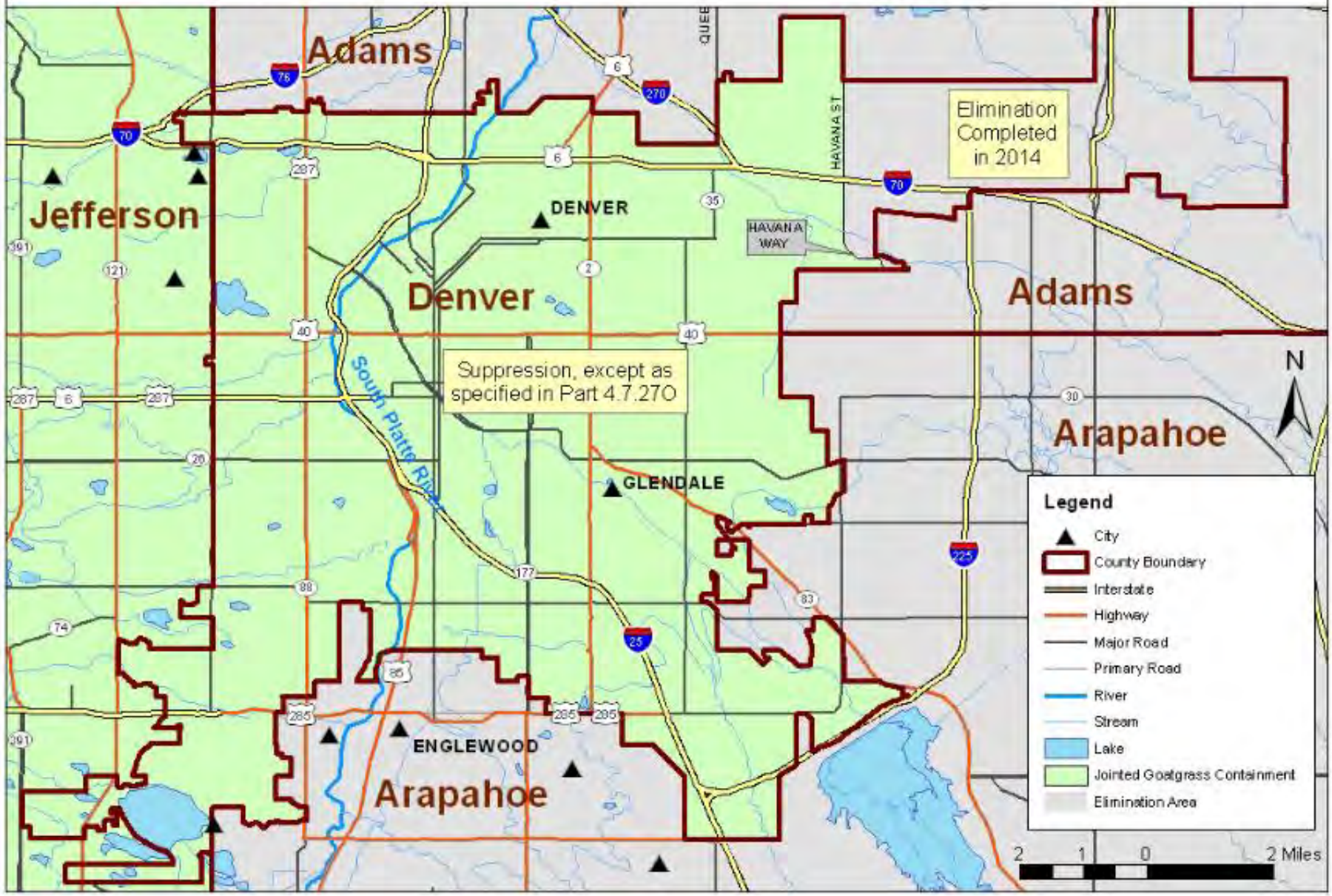

Jointed Goatgrass *Aegilops cylindrica*

Dolores County

Figure 24.06

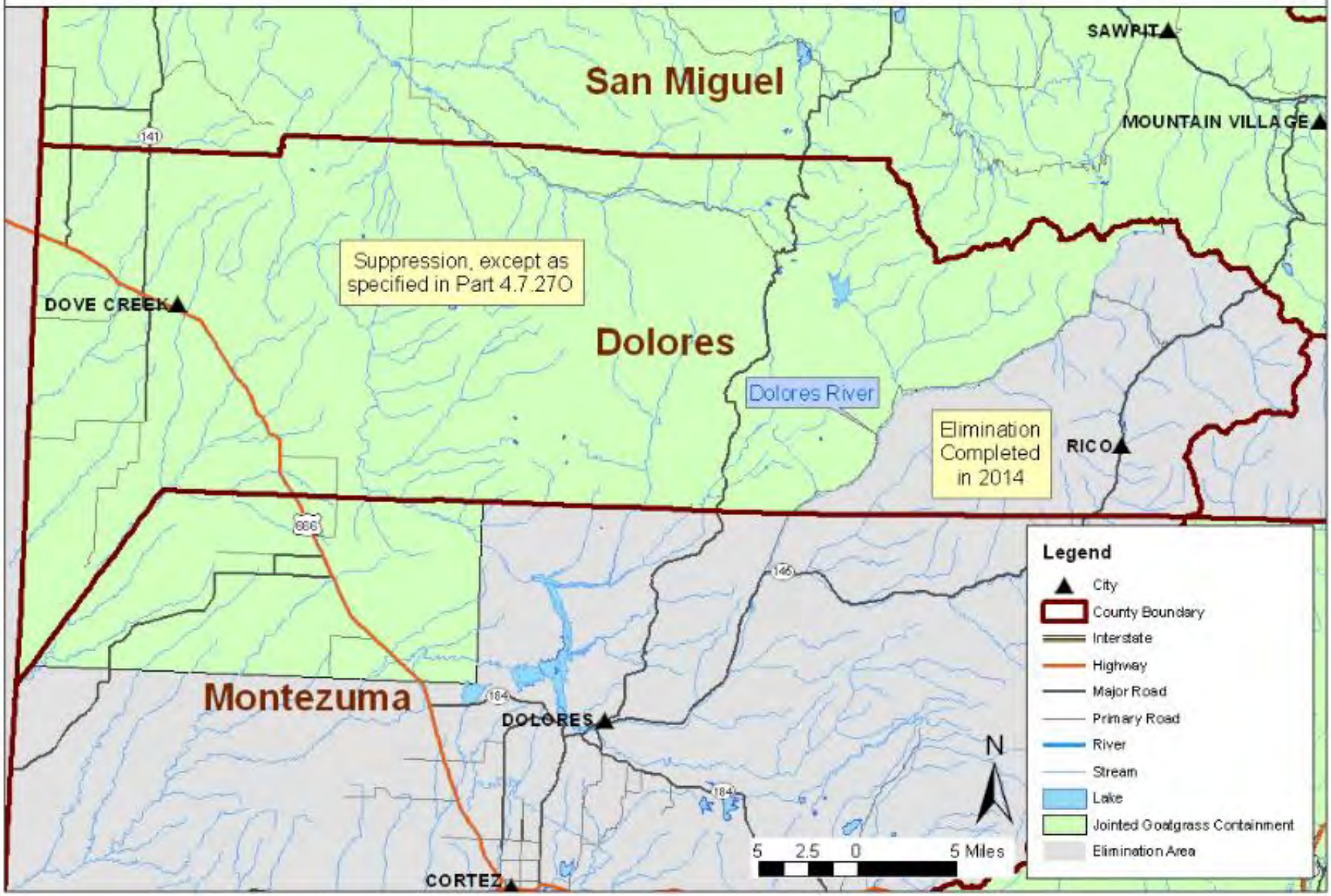

Jointed Goatgrass *Aegilops cylindrica*

Figure 24.07

Jefferson County

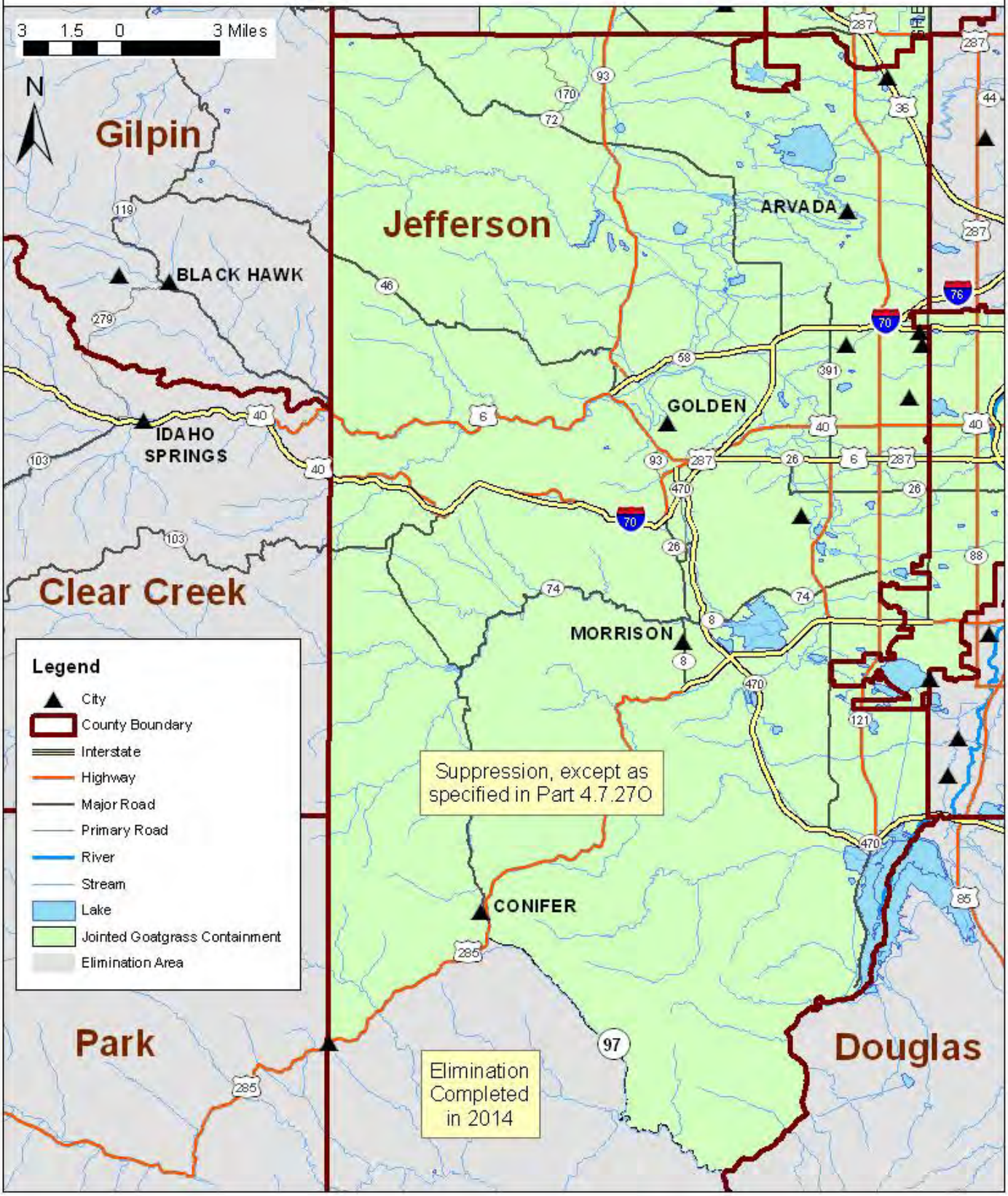

Jointed Goatgrass *Aegilops cylindrica*

Las Animas County

Figure 24.08

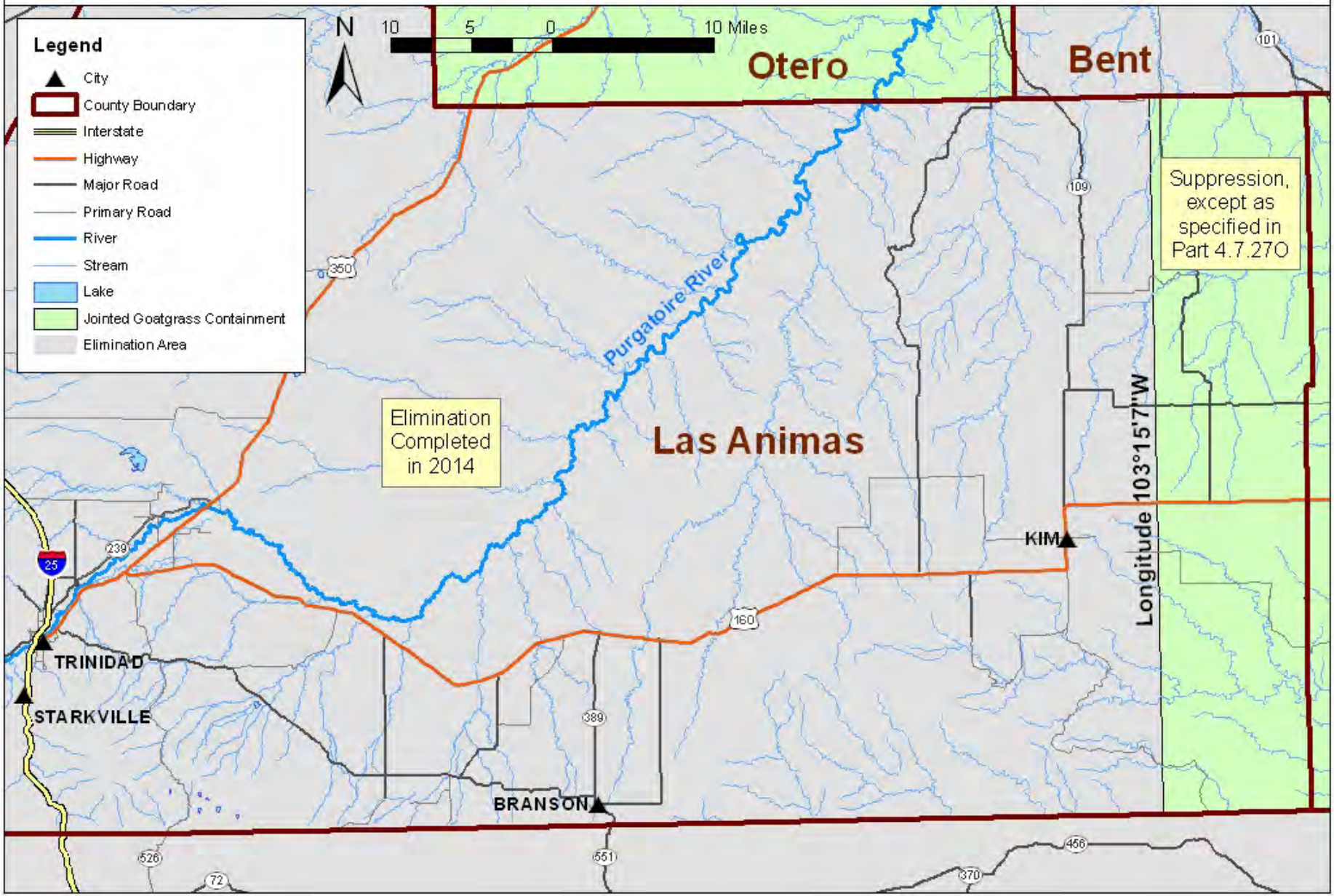

Jointed Goatgrass *Aegilops cylindrica*

Figure 24.09

Moffat County

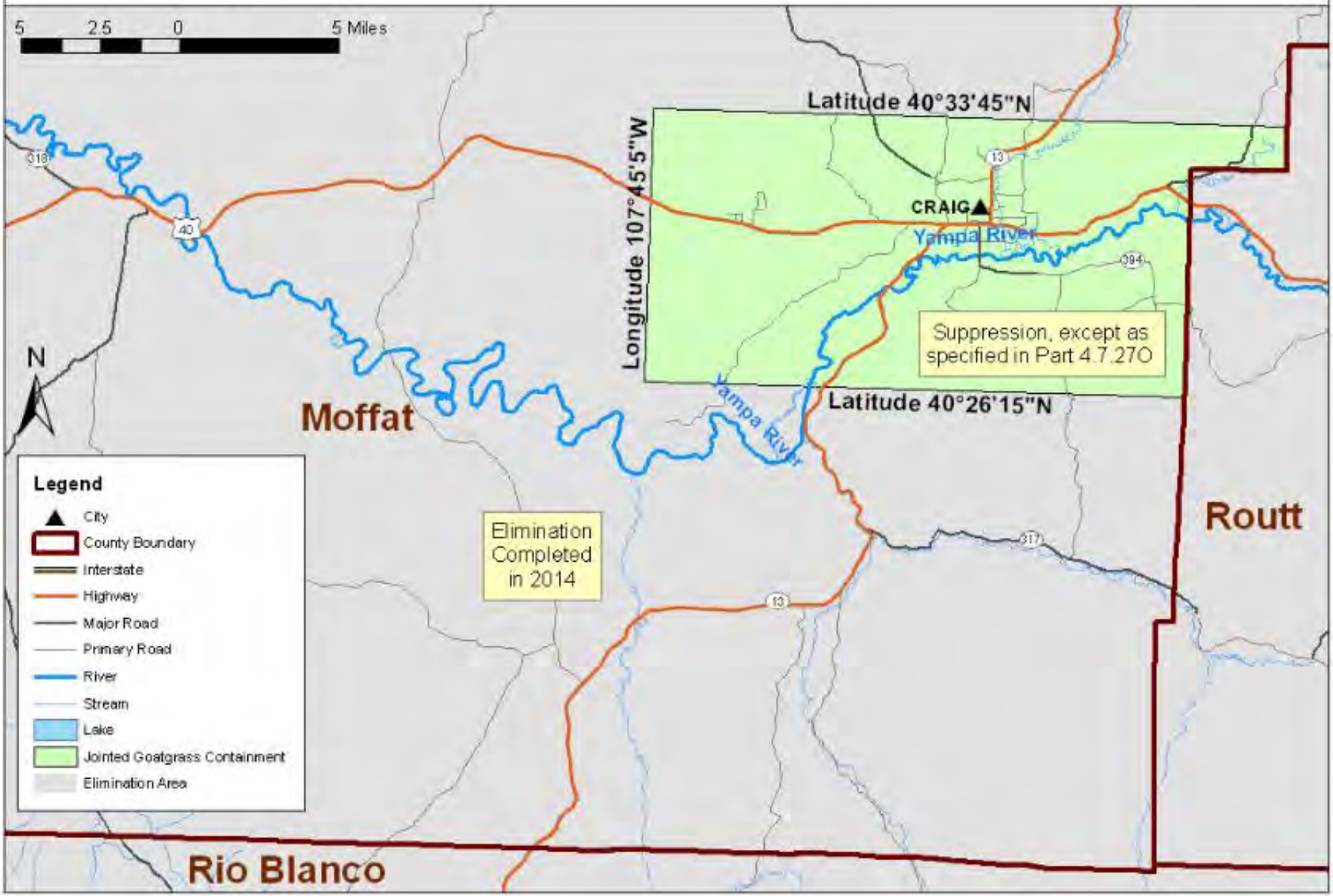

Jointed Goatgrass *Aegilops cylindrica*

Figure 24.10

Montezuma County

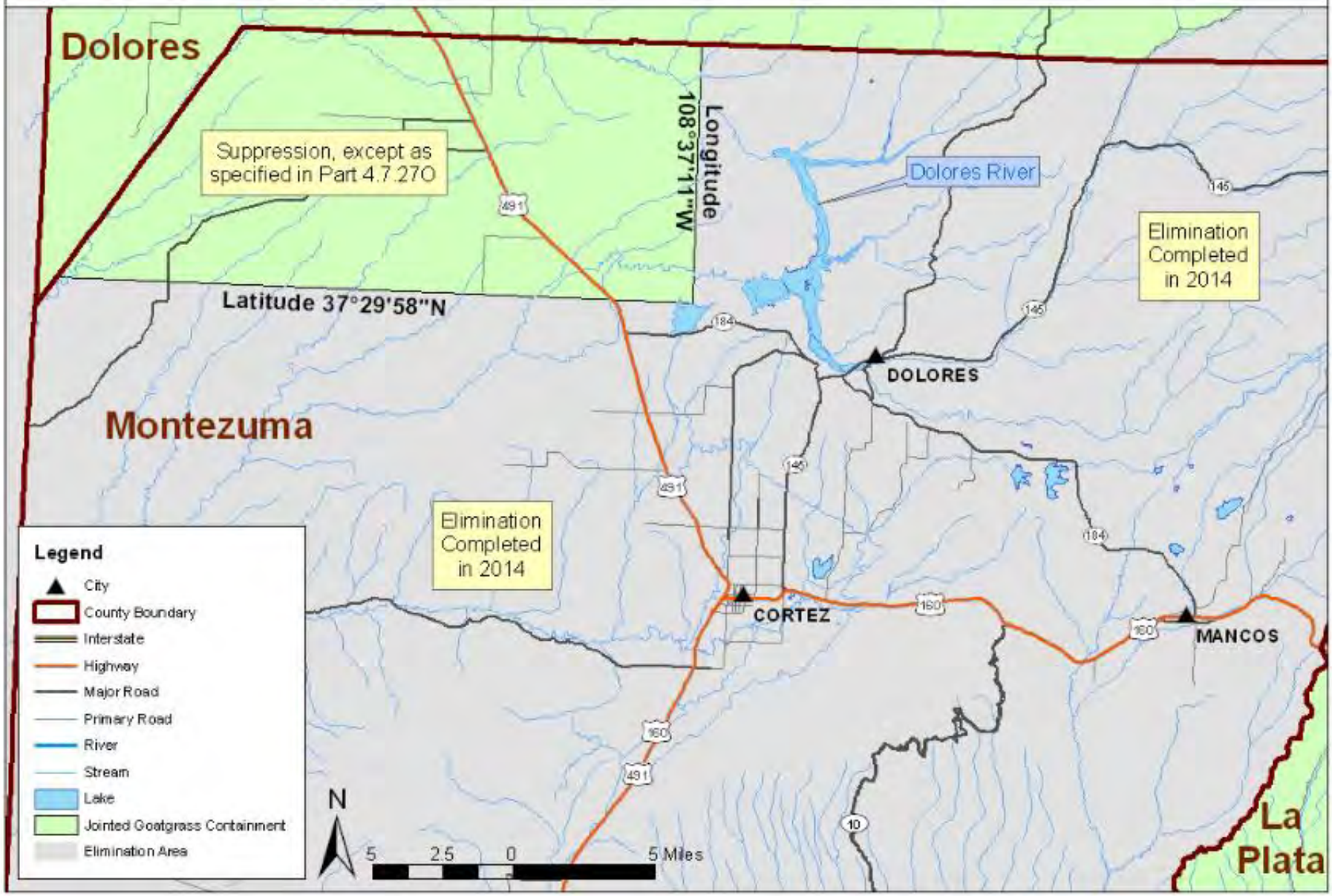

Jointed Goatgrass *Aegilops cylindrica*

Figure 24.11

Pueblo County

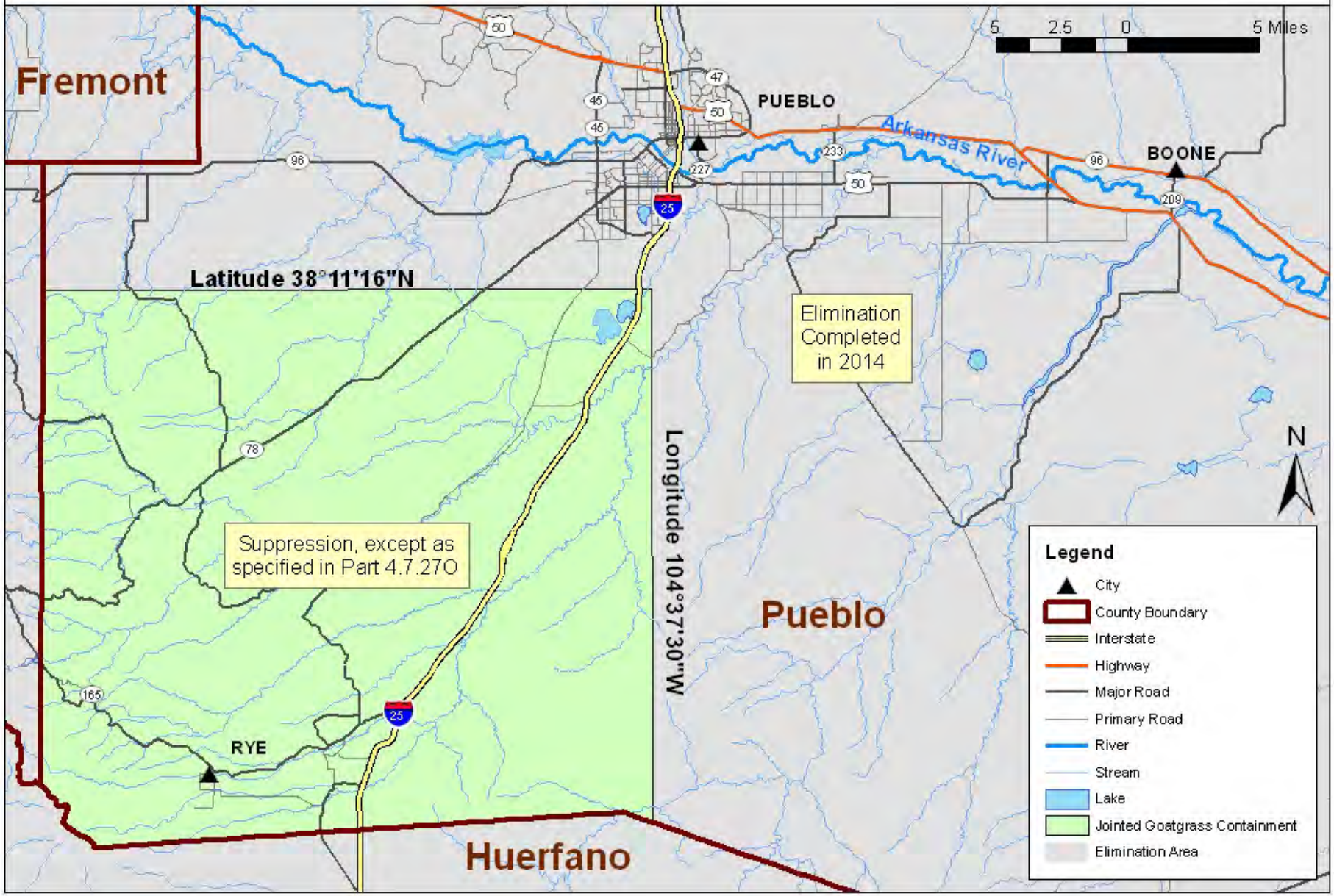

Jointed Goatgrass *Aegilops cylindrica*

Routt County

Figure 24.12

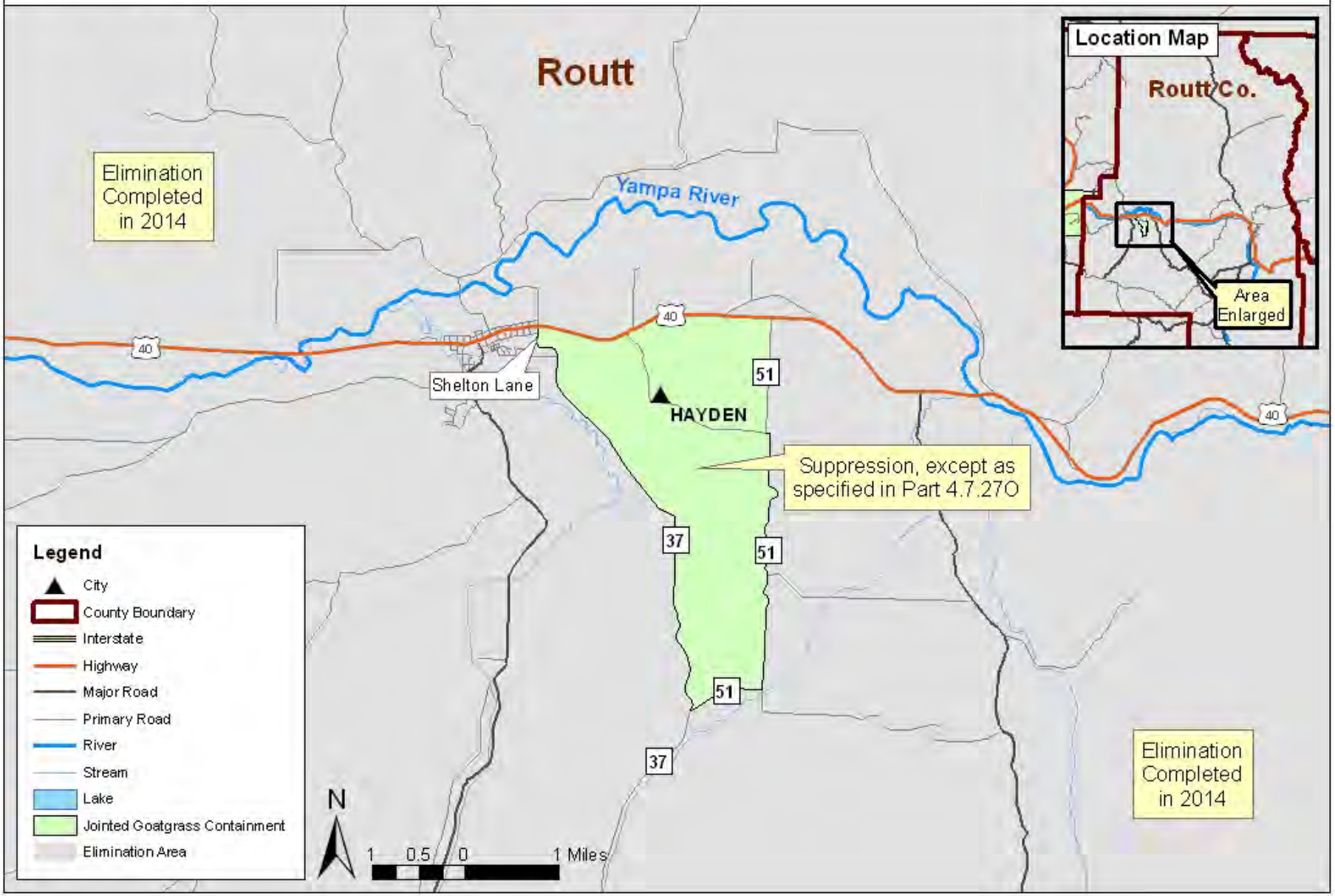

Moth Mullein *Verbascum blattaria*

Boulder County

Figure 25.01

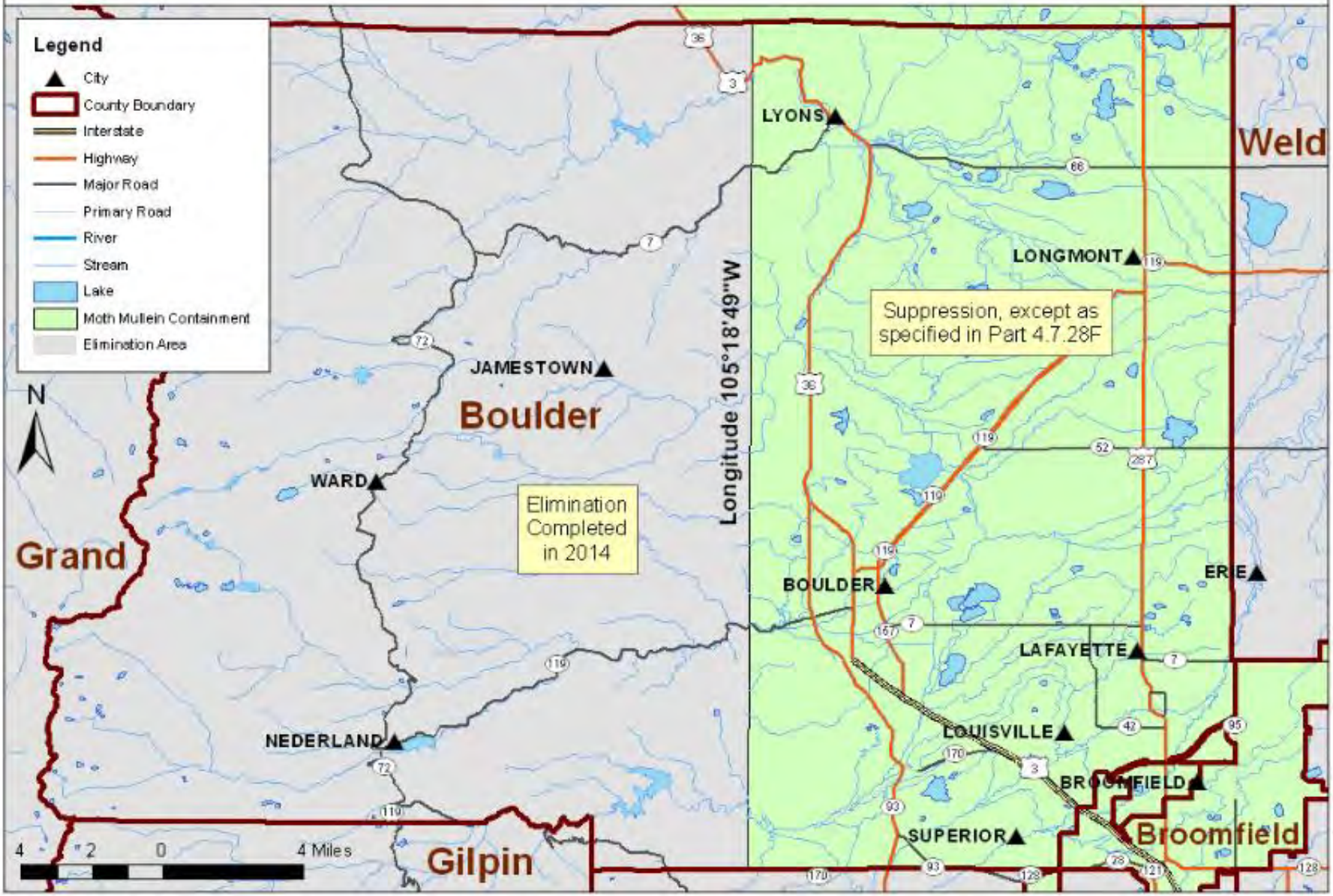

Moth Mullein *Verbascum blattaria*

Larimer County

Figure 25.02

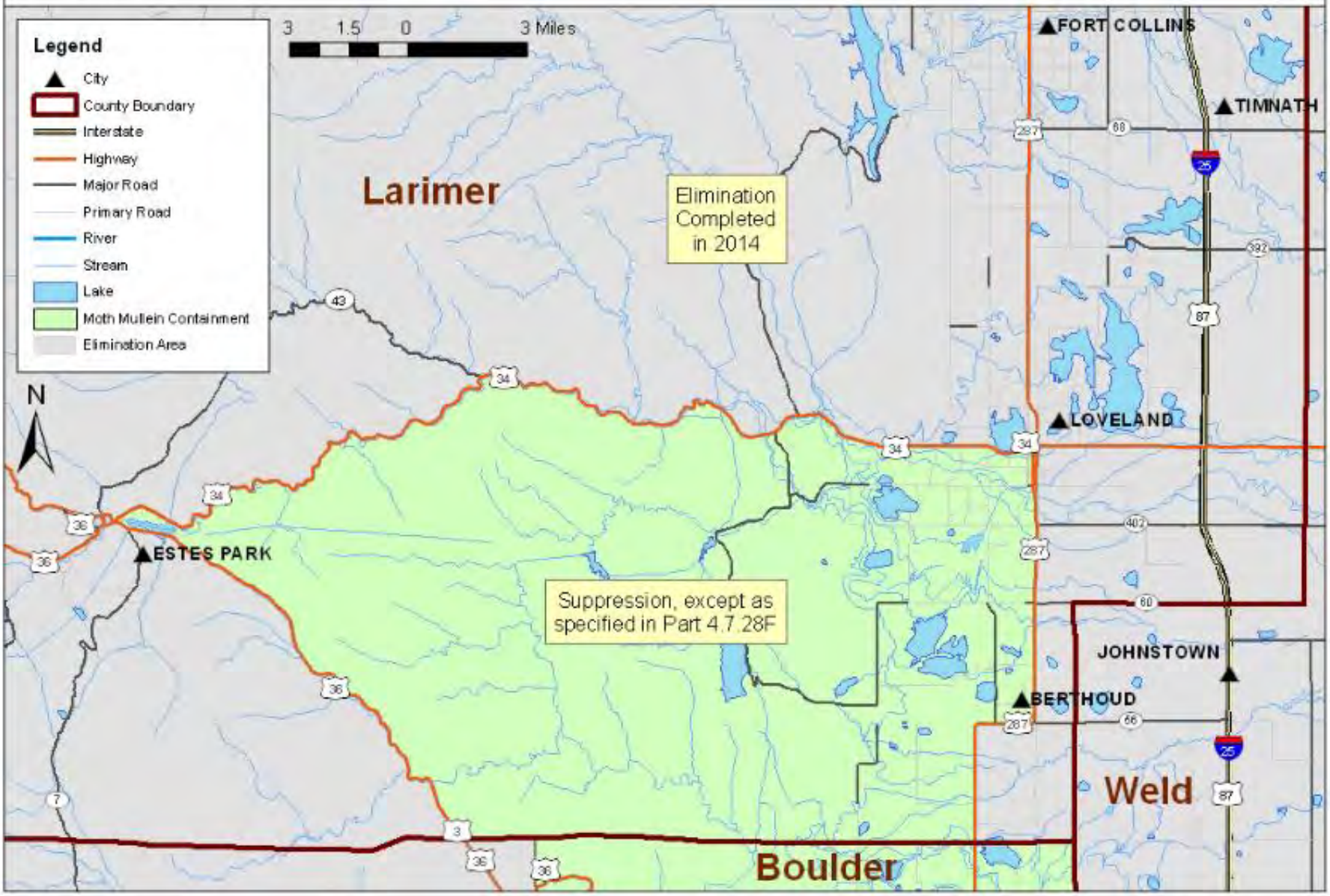

Moth Mullein *Verbascum blattaria*

Pueblo County

Figure 25.03

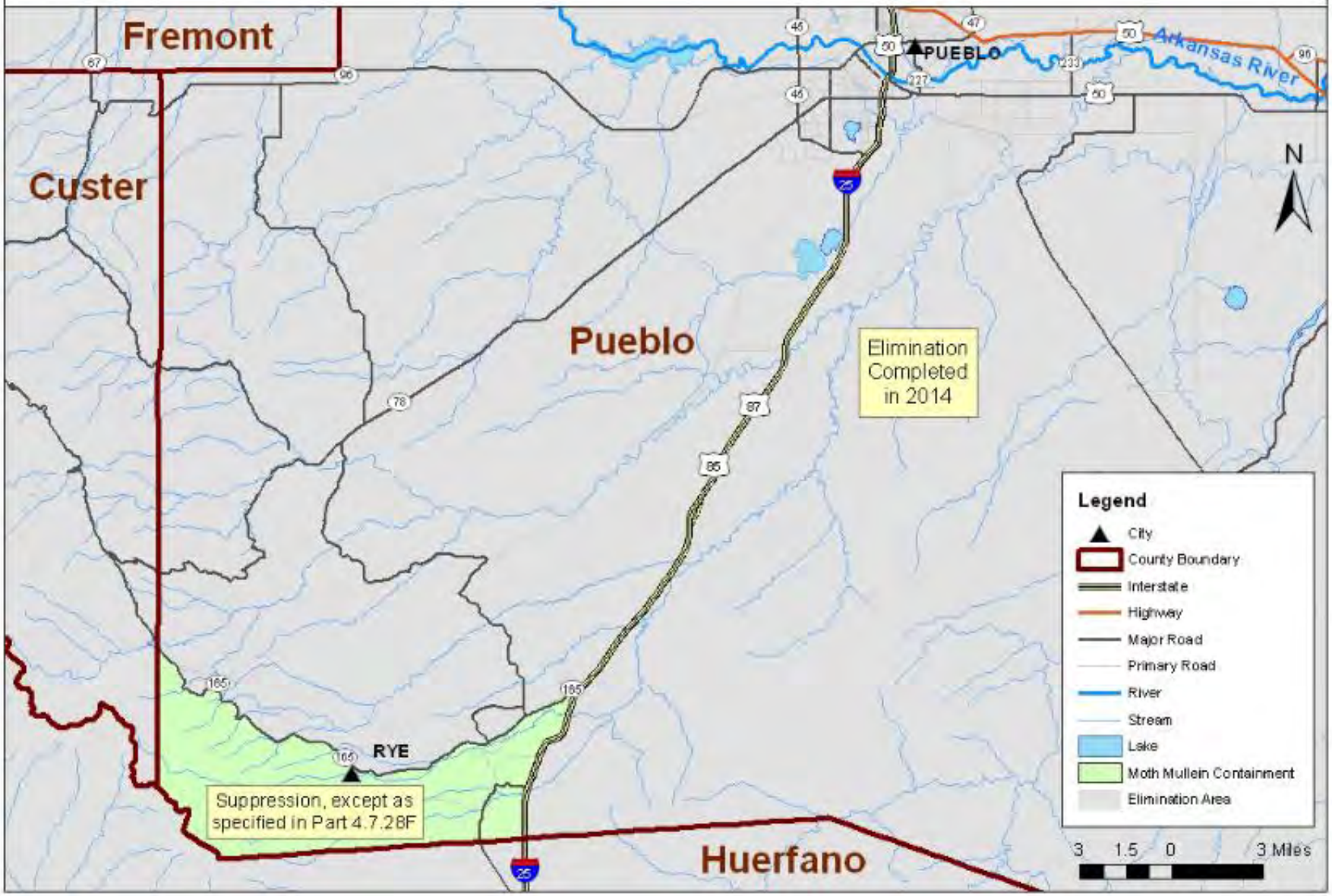

Bouncingbet *(Saponaria officinalis)*

Figure 26.01

Denver County

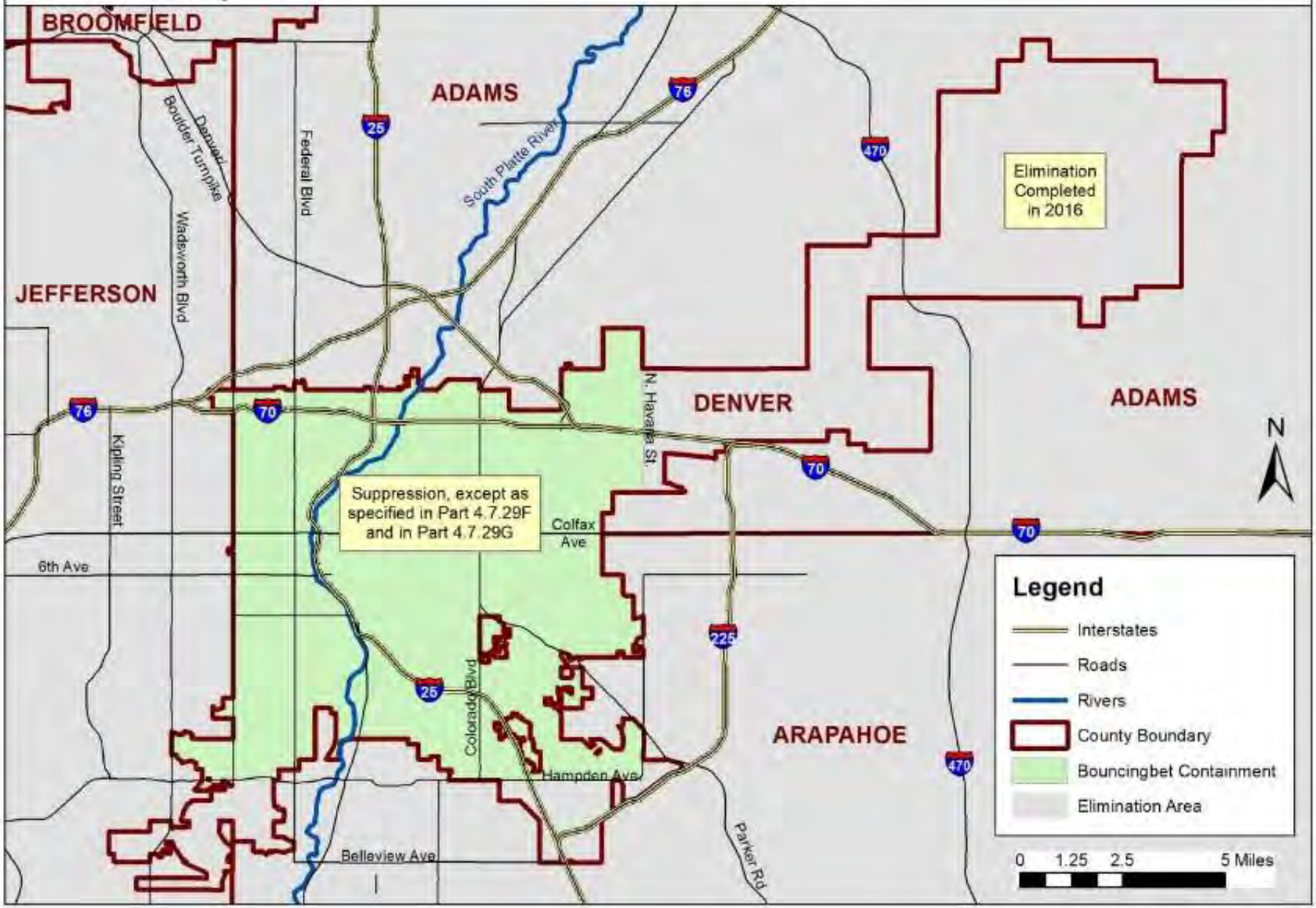

Bouncingbet *(Saponaria officinalis)*

Larimer County

Figure 26.02

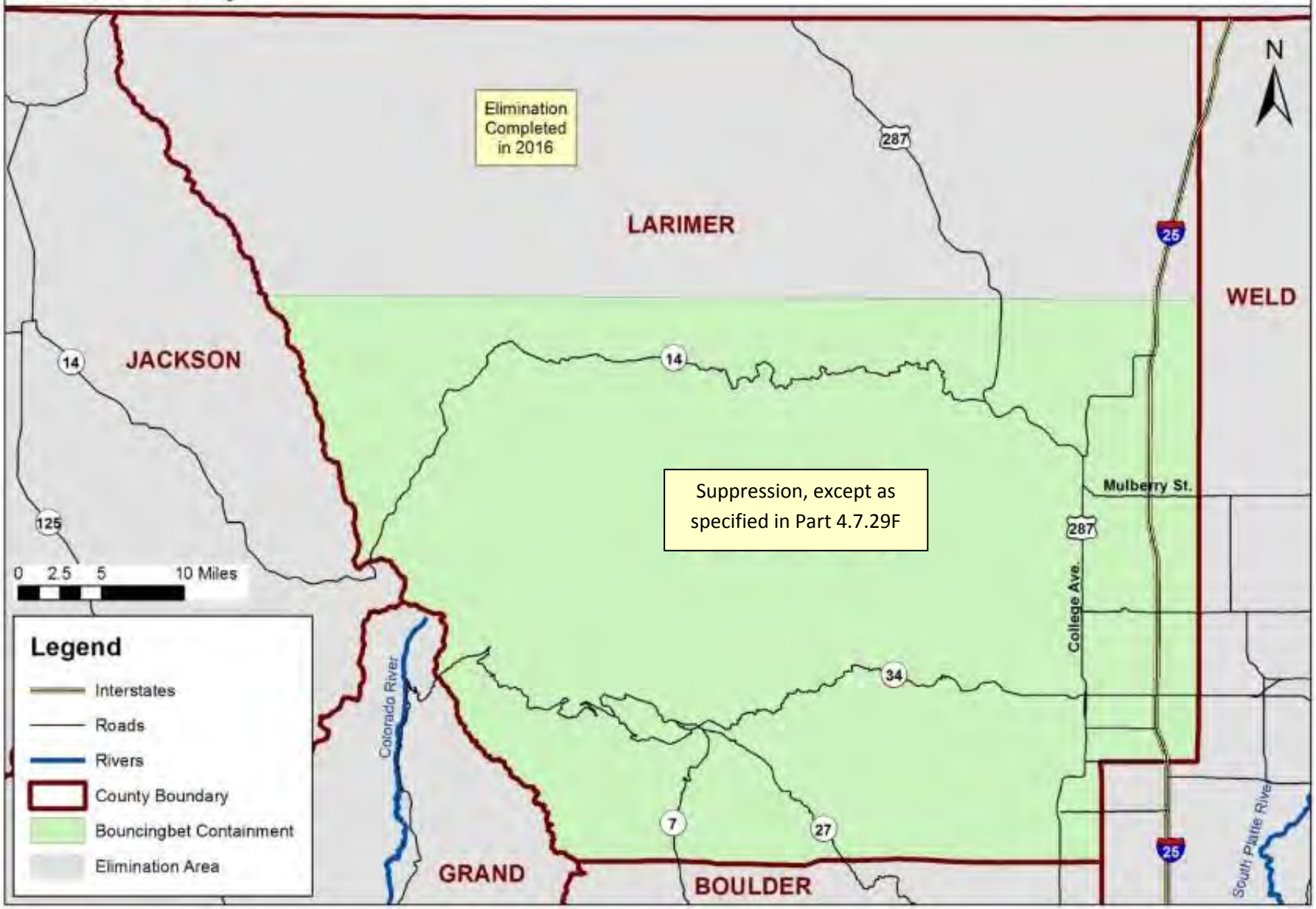

Bouncingbet *(Saponaria officinalis)*

Figure 26.03

Pueblo County

Common Tansy *(Tanacetum vulgare)*

Figure 27.01

Boulder County

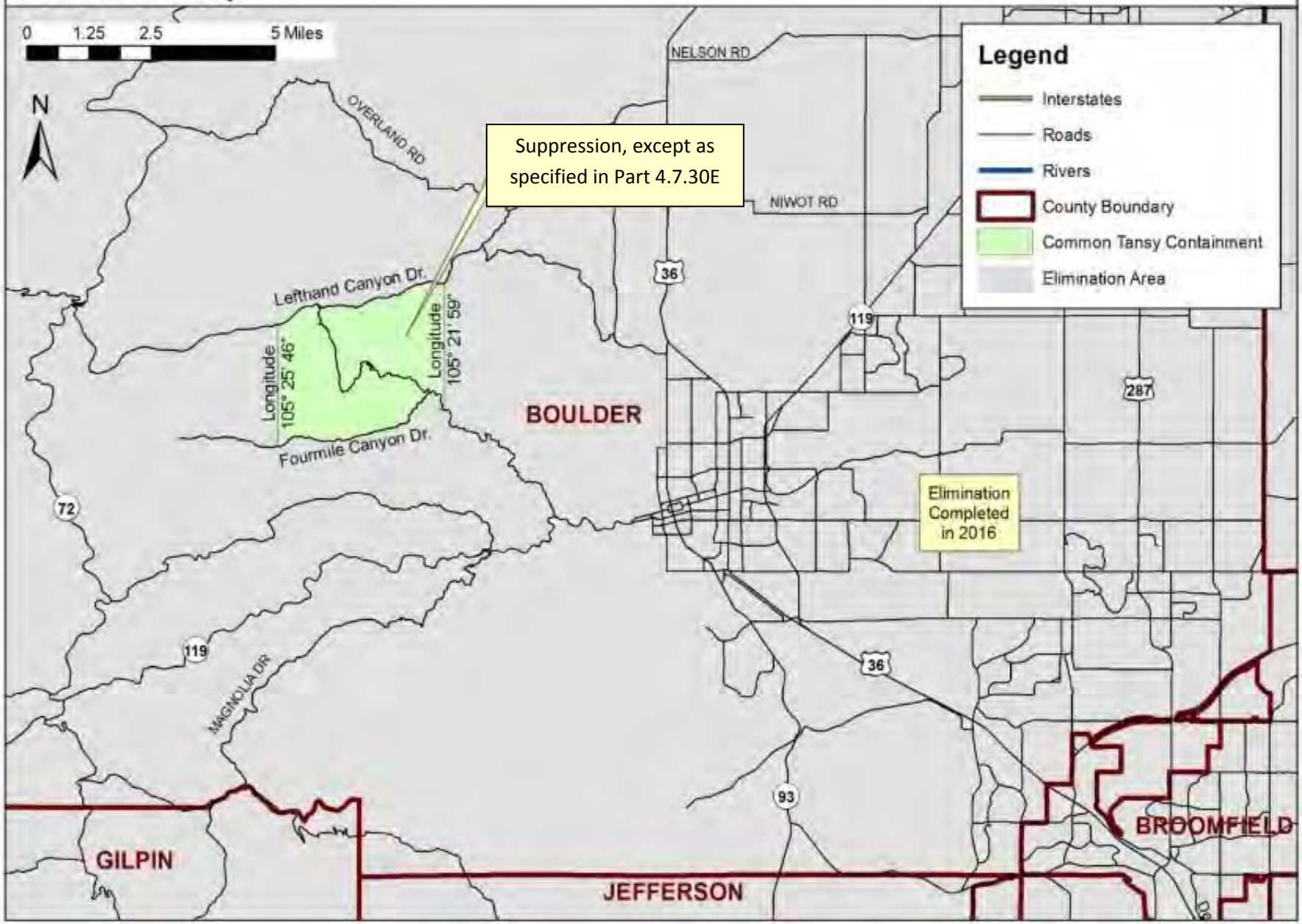

Common Tansy *(Tanacetum vulgare)*

Garfield County

Figure 27.02

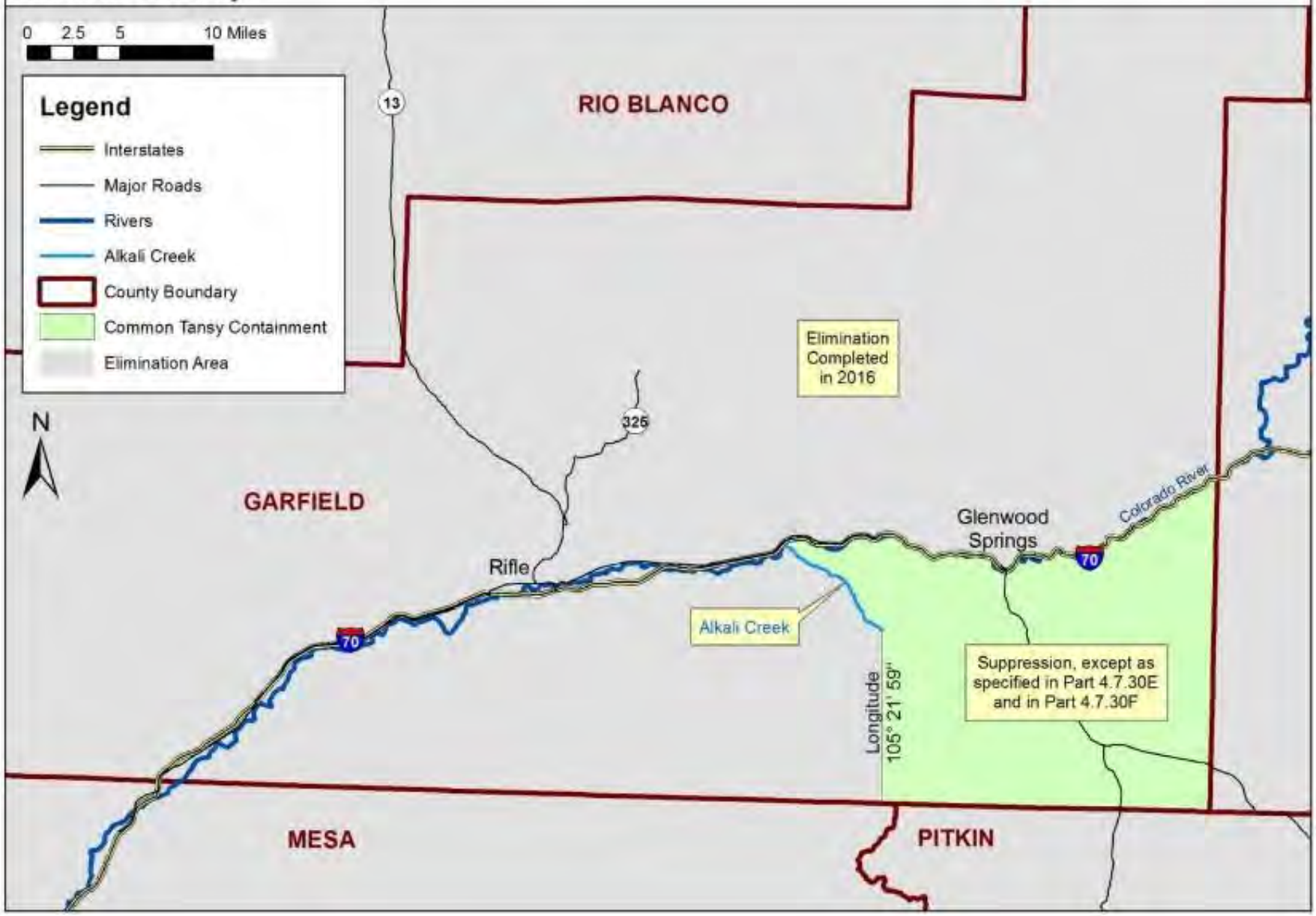

Common Tansy *(Tanacetum vulgare)*

Figure 27.03

Jackson County

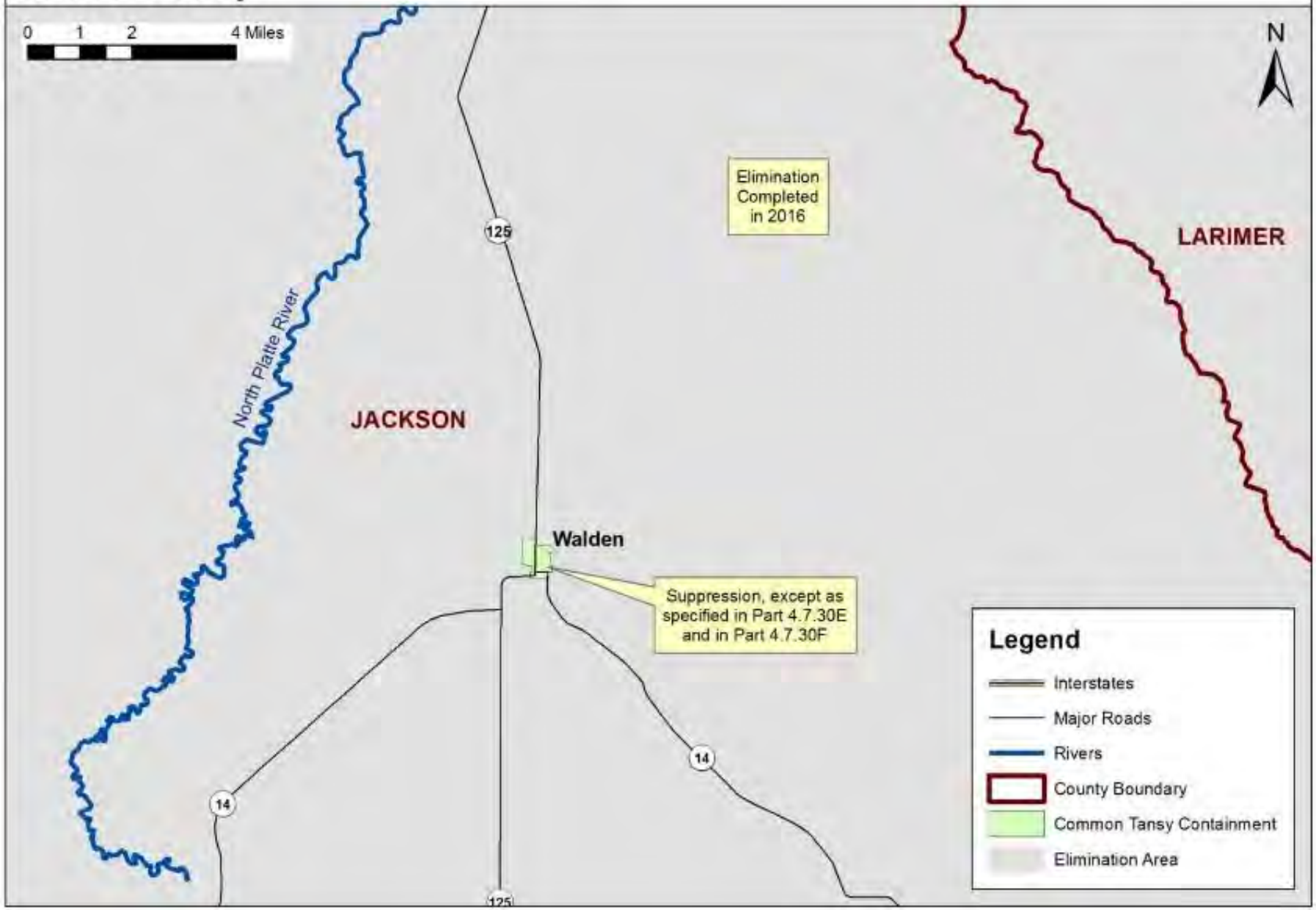

Wild Caraway *(Carum carvi)*

Figure 28.01

Larimer County

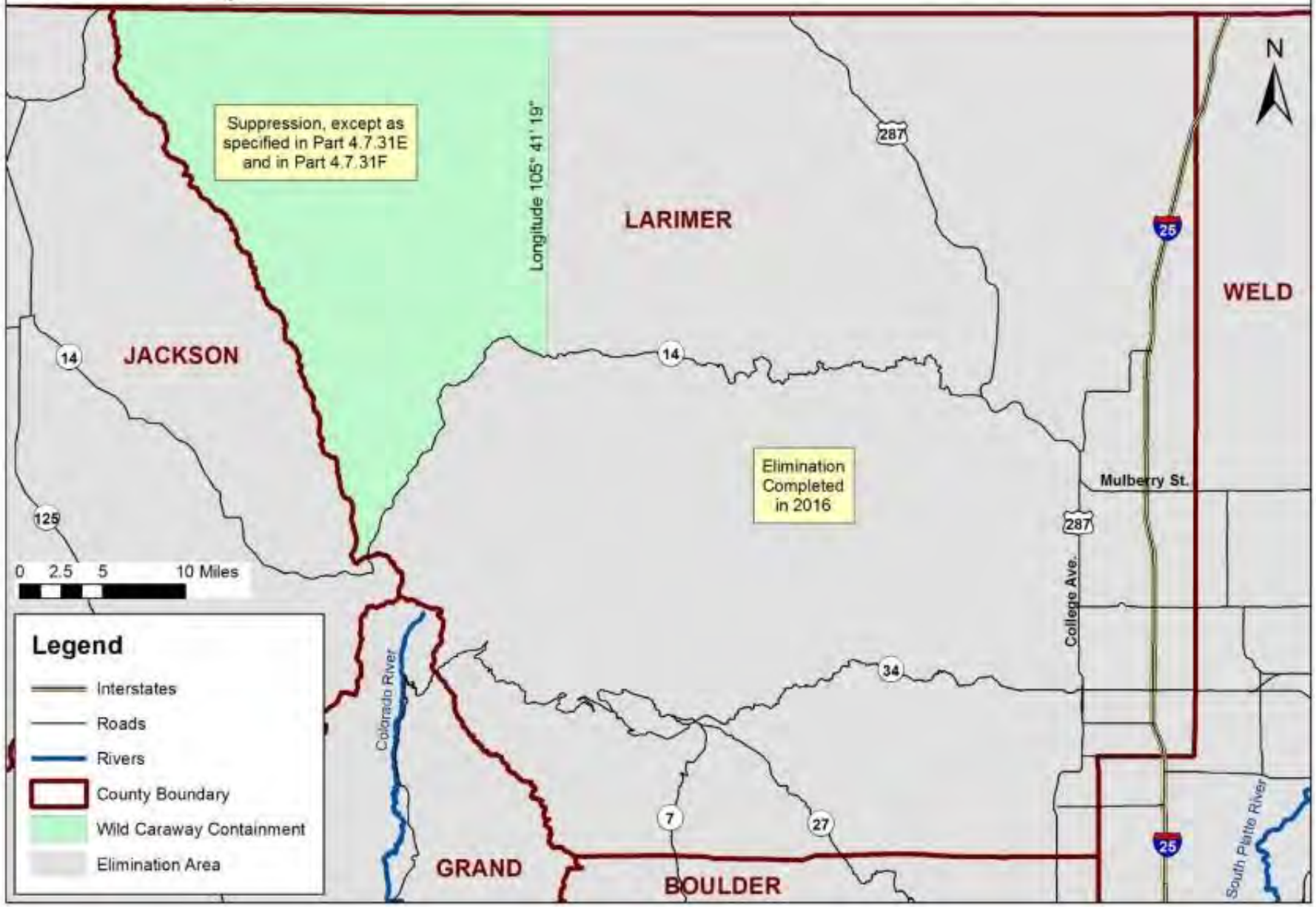

Wild Caraway *(Carum carvi)*

Figure 28.02

Summit County

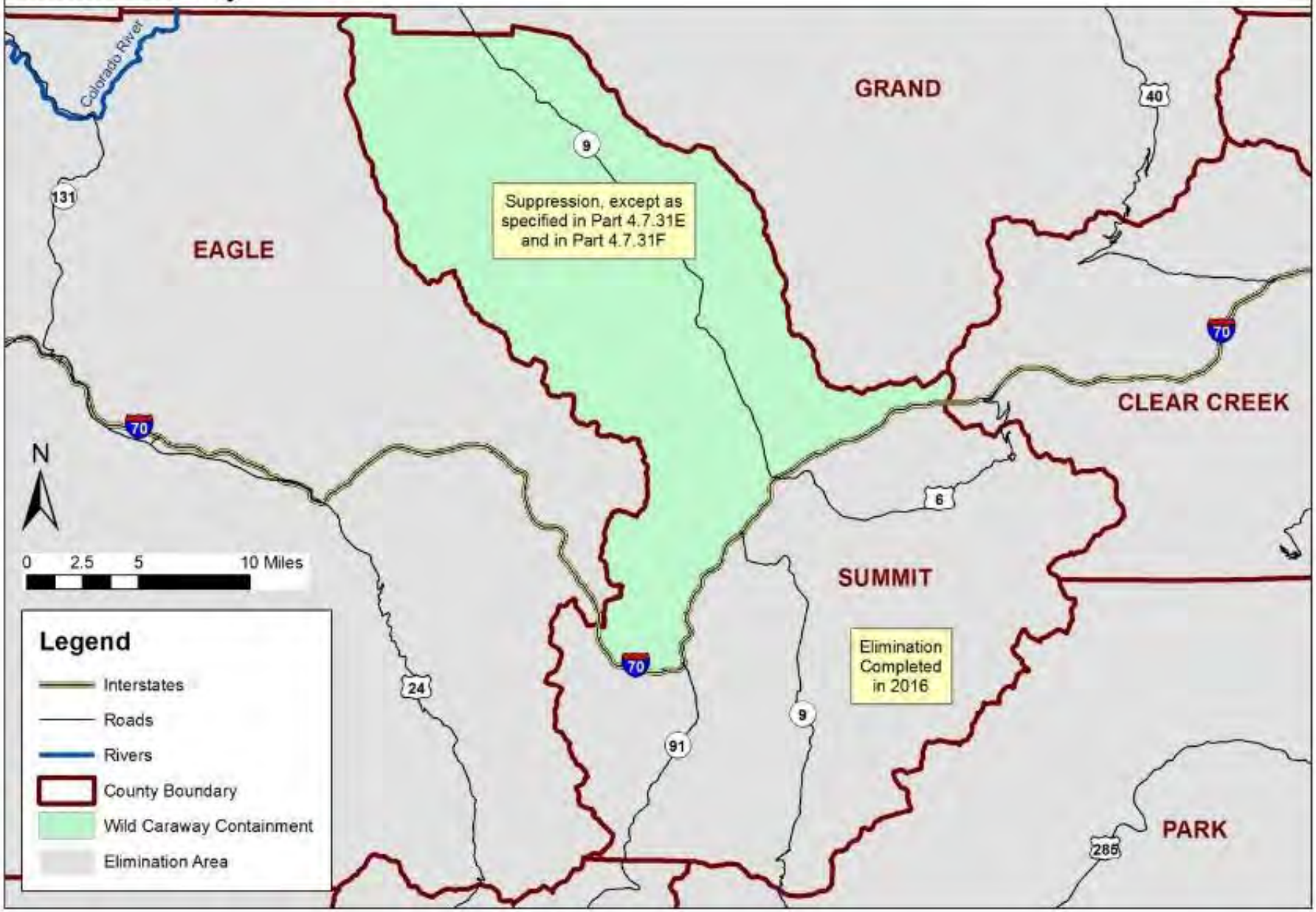

Yellow nutsedge *(Cyperus esculentus)*

Figure 29.01

Boulder County

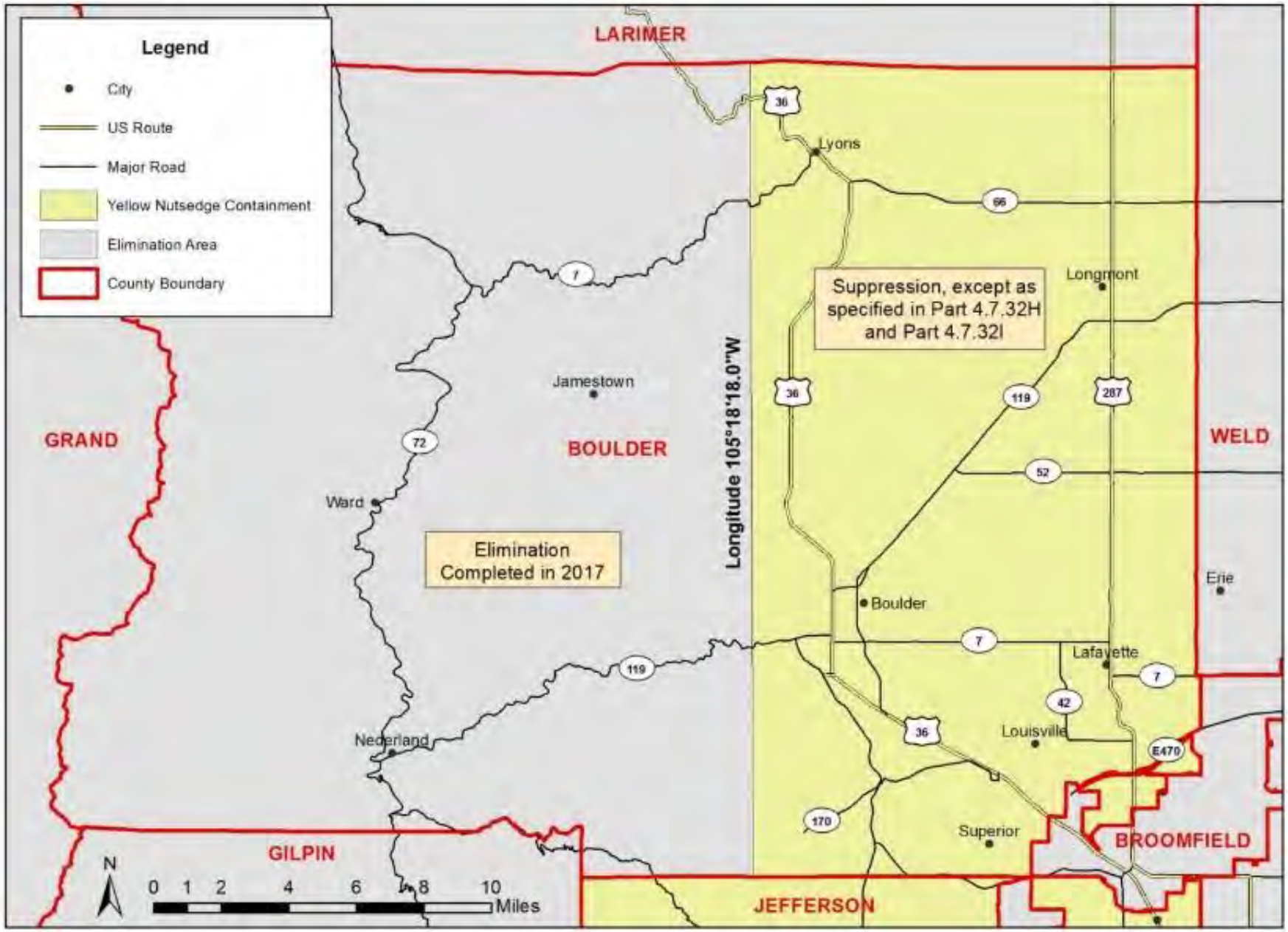

Yellow nutsedge *(Cyperus esculentus)*

Figure 29.02

Delta County

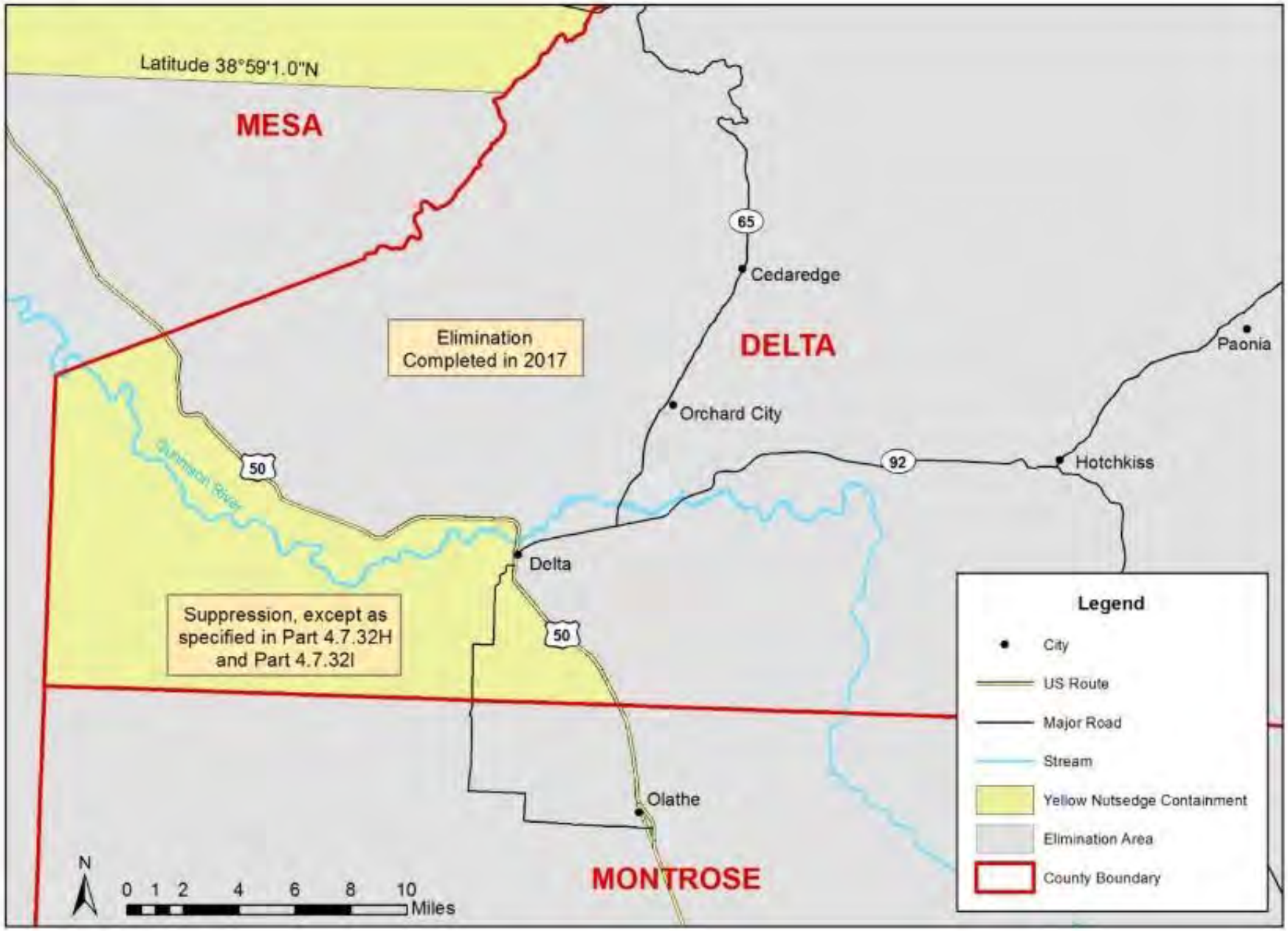

Yellow nutsedge *(Cyperus esculentus)*

Figure 29.03

Mesa County

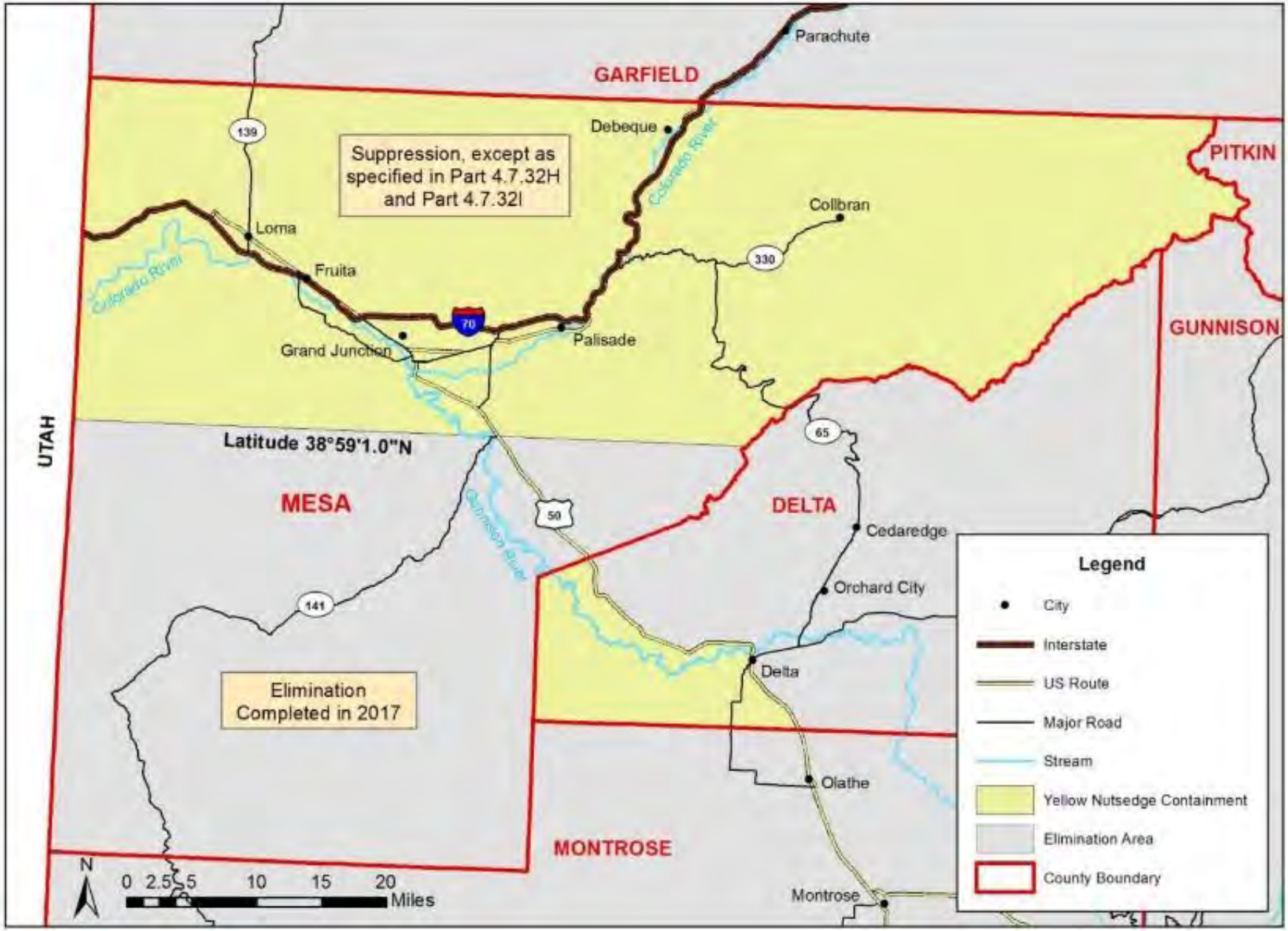

Yellow nutsedge *(Cyperus esculentus)*

Figure 29.04

Weld County

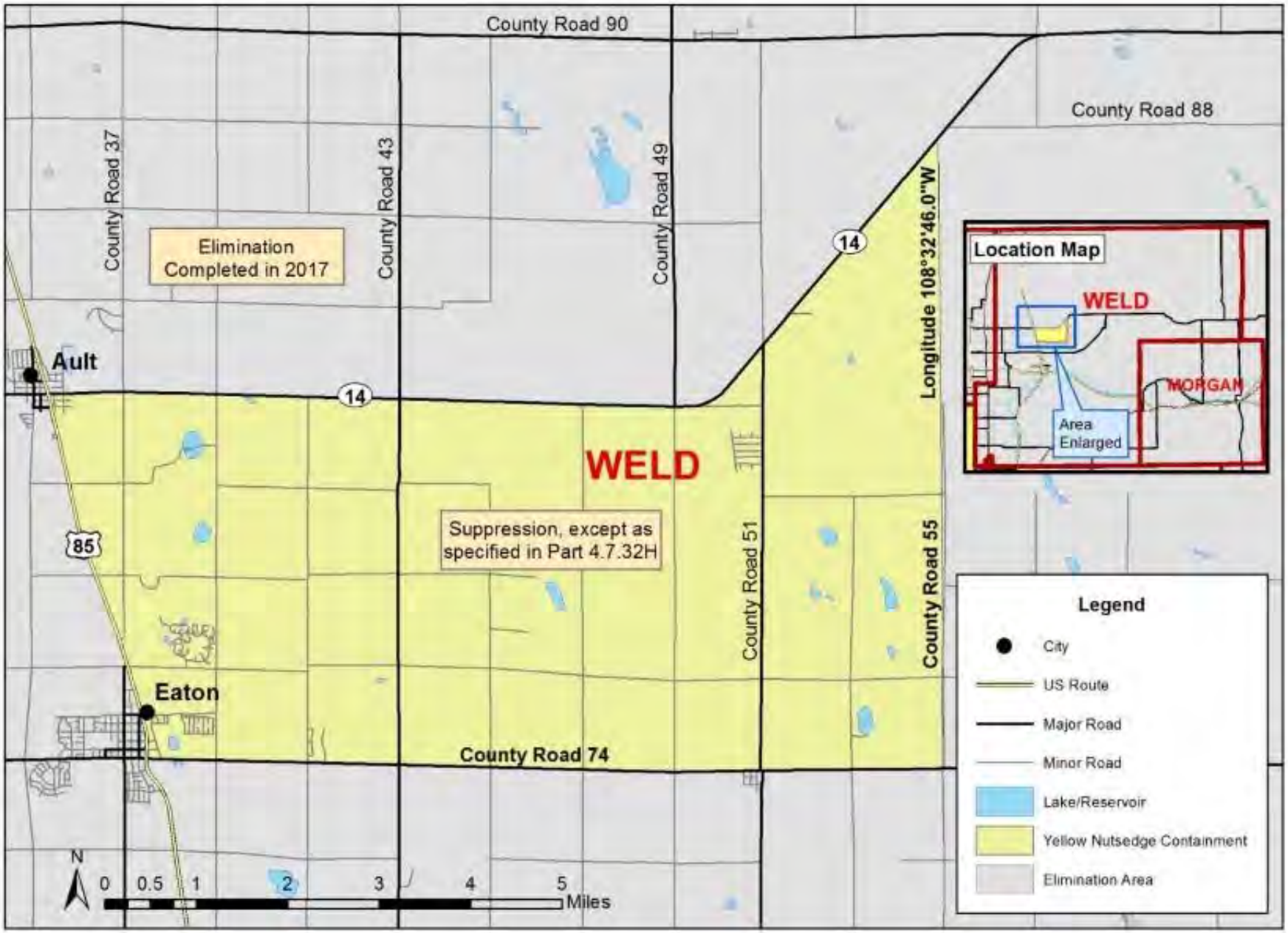

Yellow nutsedge *(Cyperus esculentus)*

Figure 29.05

Yuma County

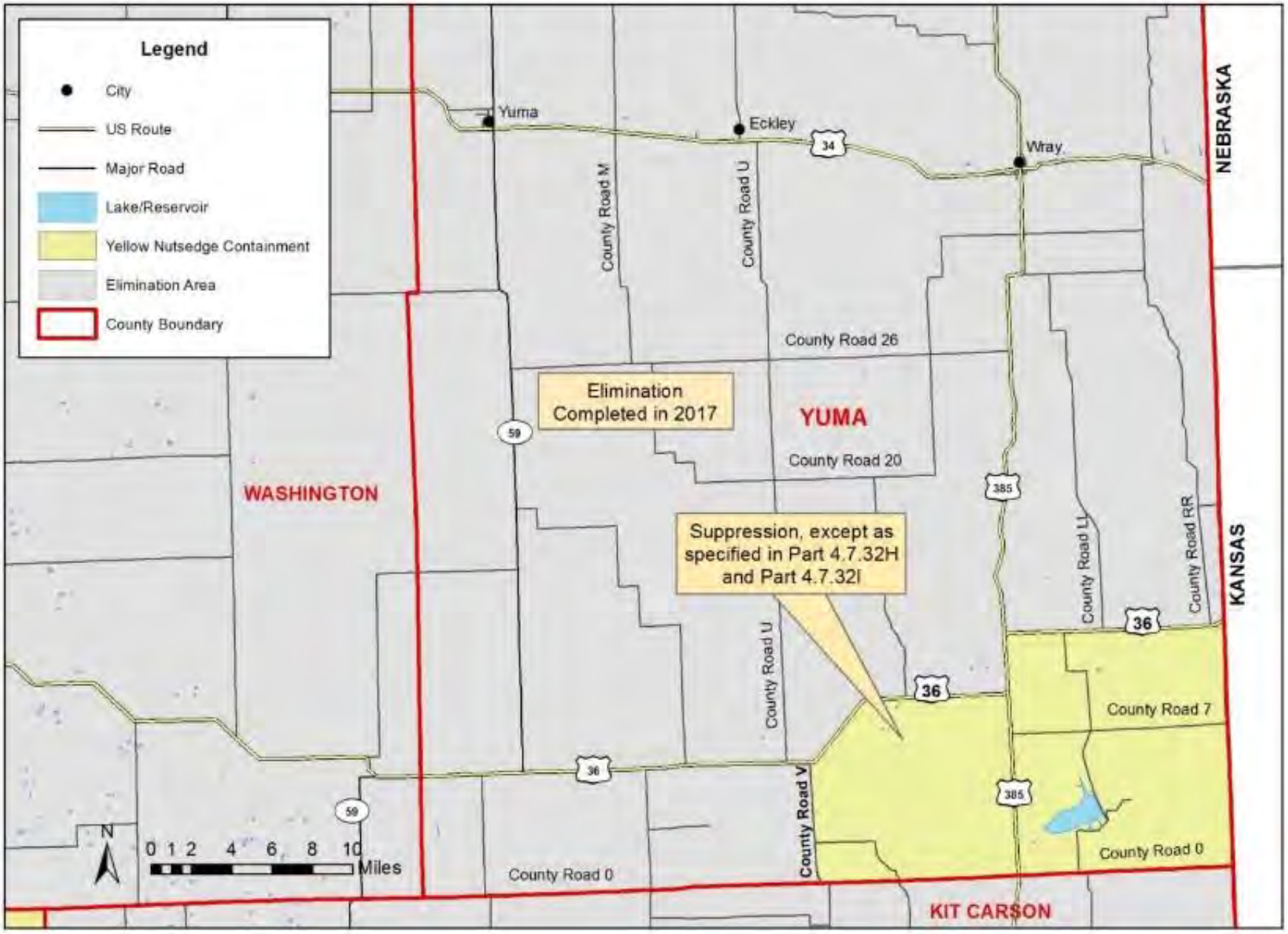

Canada thistle *(Cirsium arvense)*

Figure 30.01

Alamosa County

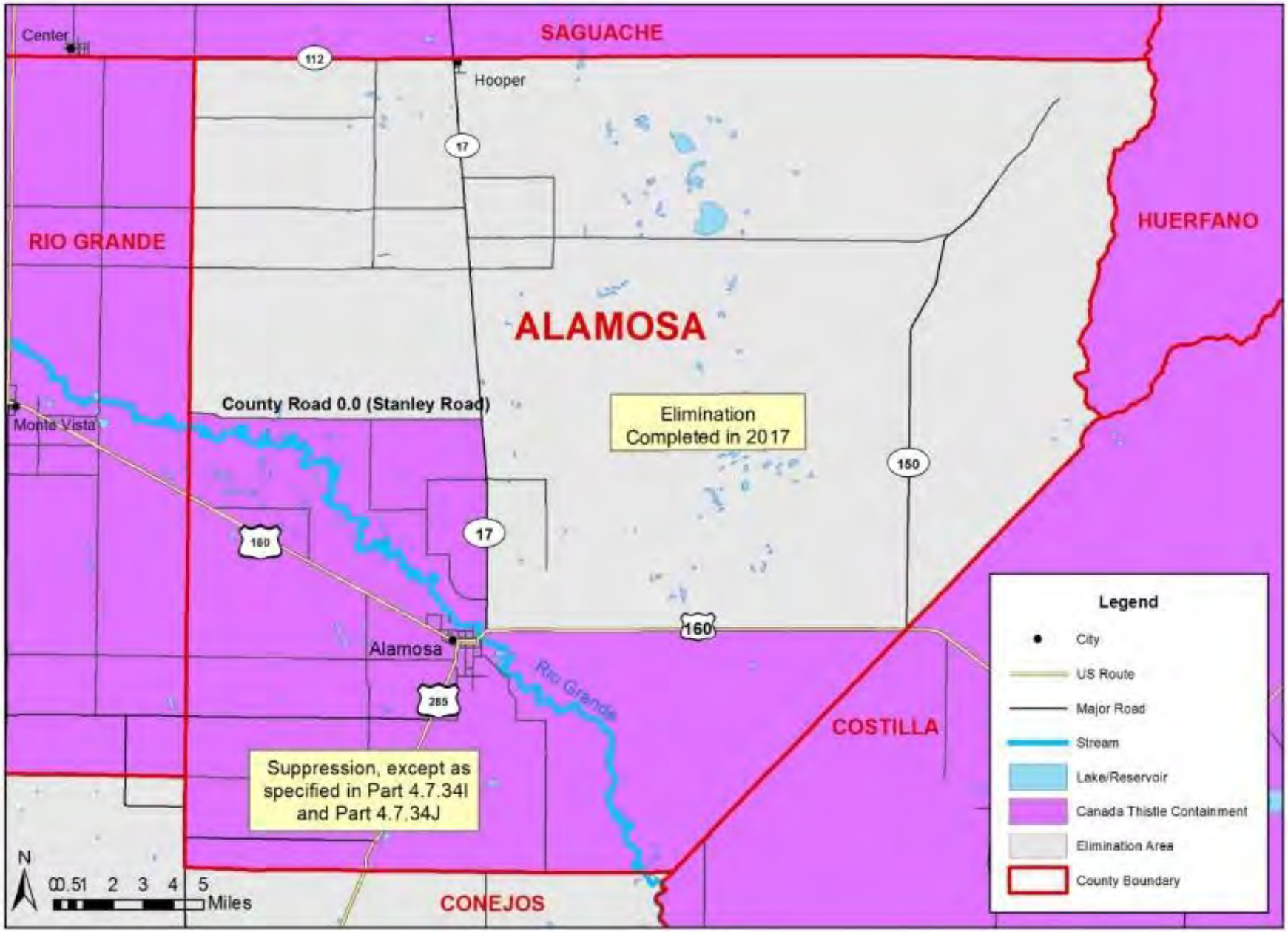

Canada thistle *(Cirsium arvense)*

Figure 30.02

Conejos County

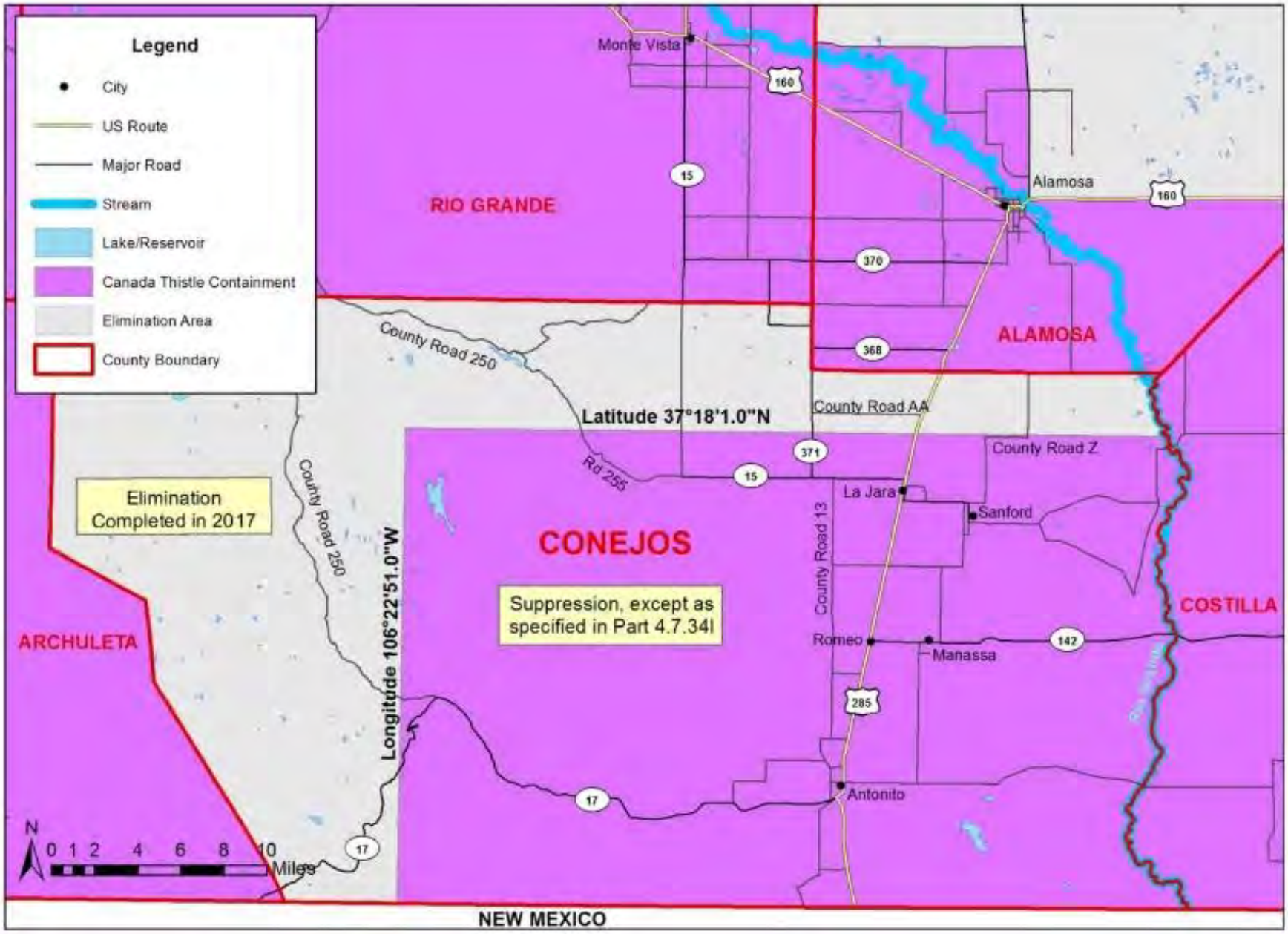

Canada thistle *(Cirsium arvense)*

Figure 30.03

Las Animas County

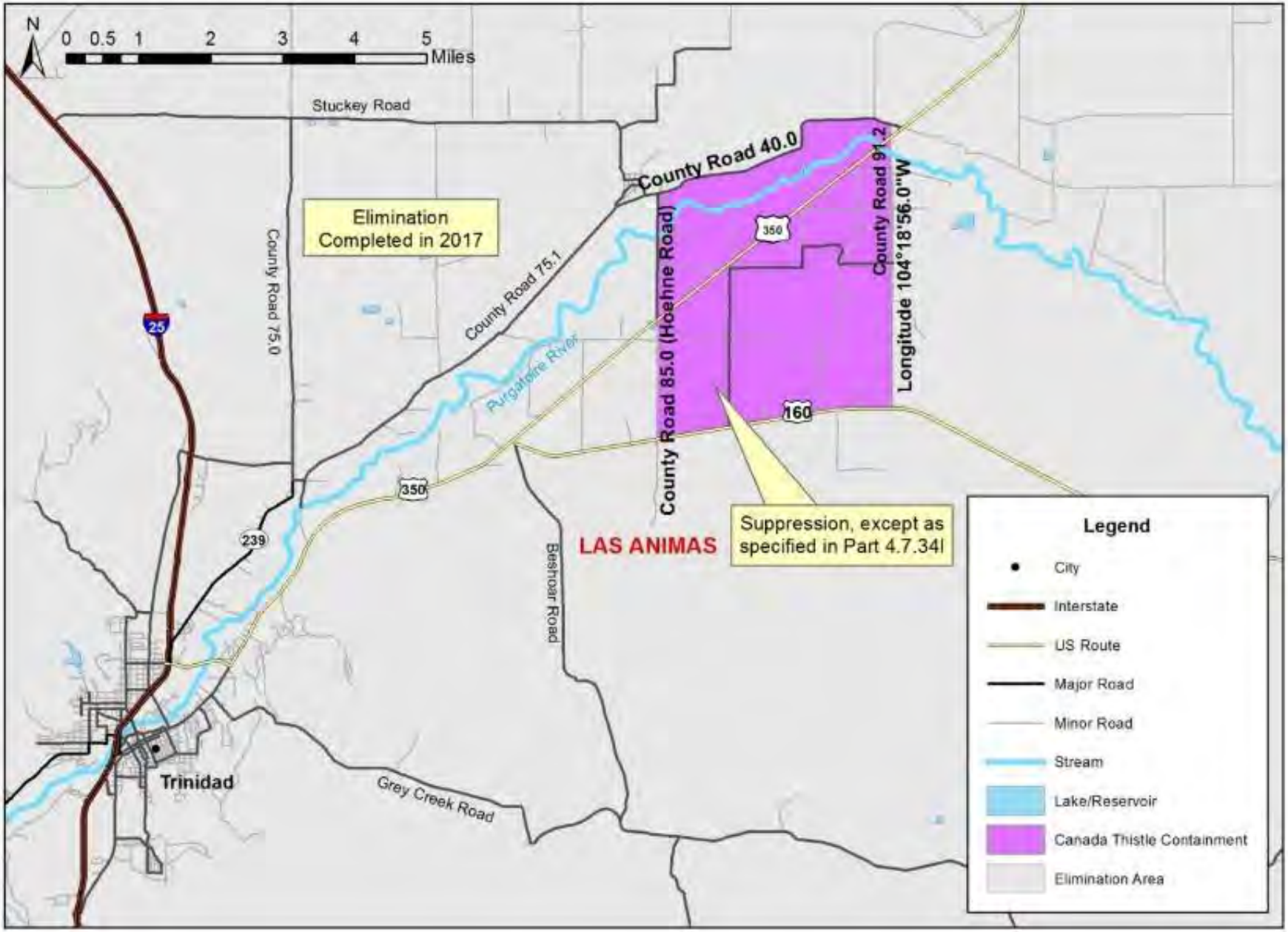

Canada thistle *(Cirsium arvense)*

Mesa County

Figure 30.04

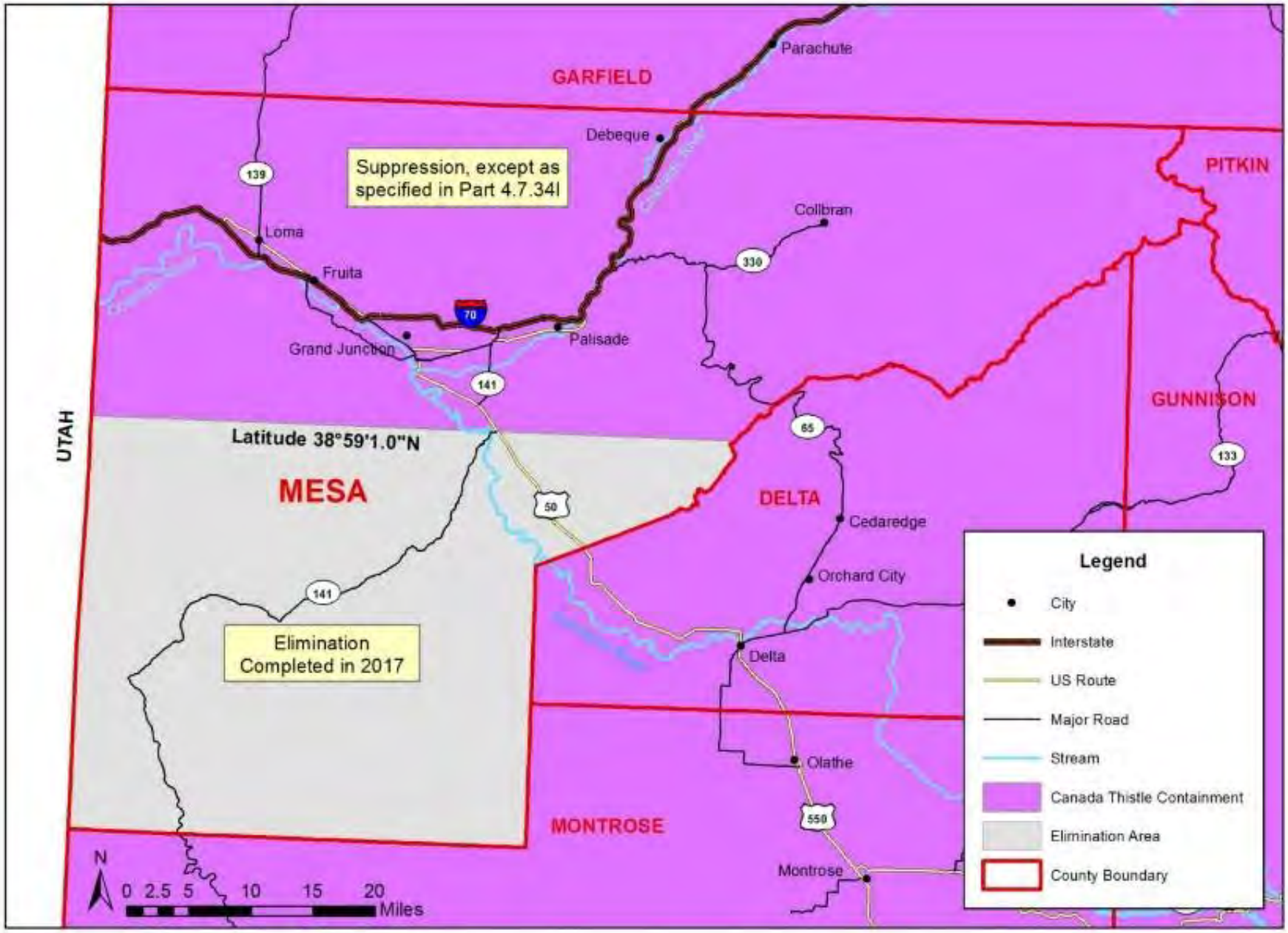

Canada thistle *(Cirsium arvense)*

Figure 30.05

Prowers County

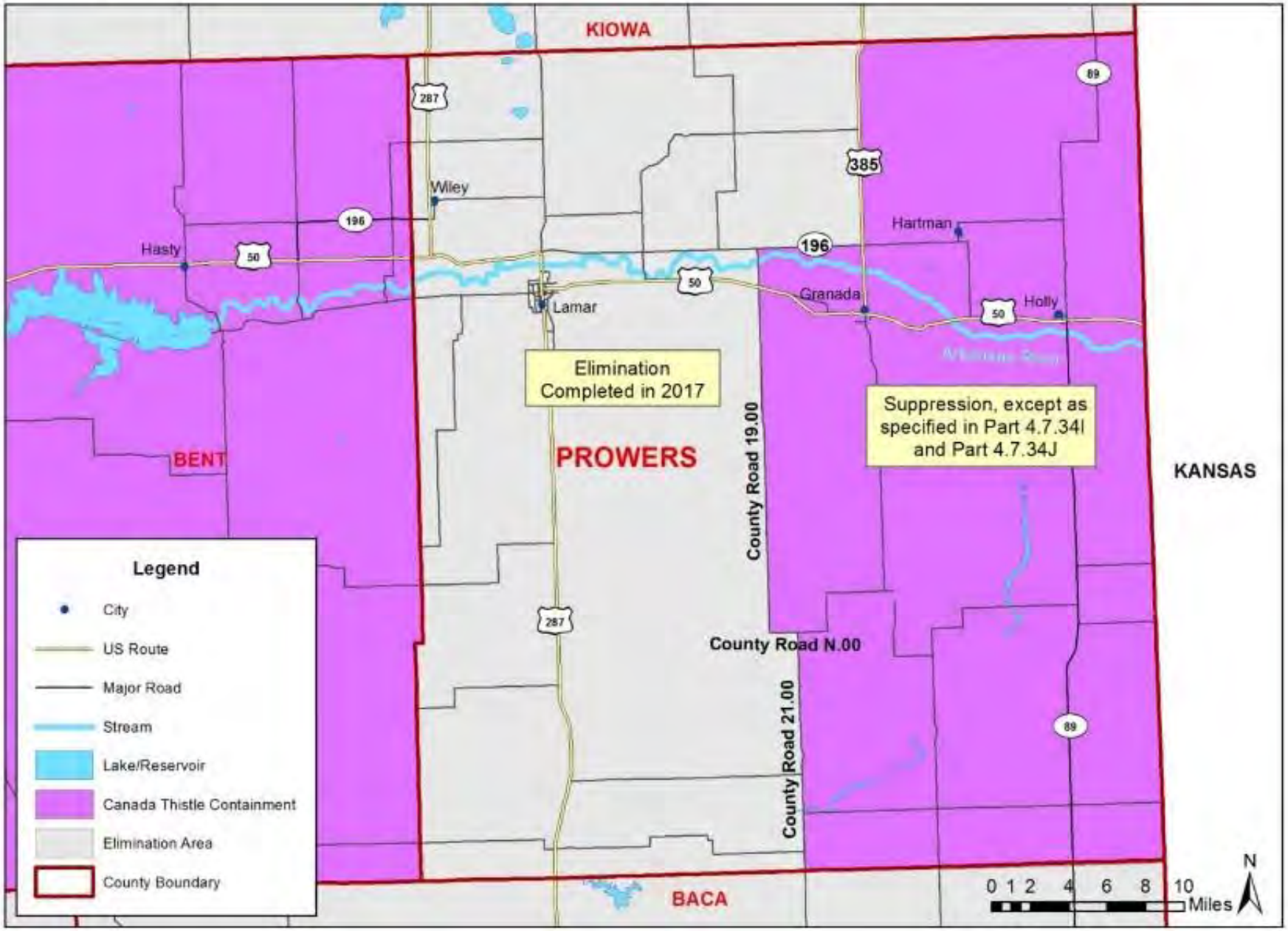

Canada thistle *(Cirsium arvense)*

Weld County

Figure 30.06

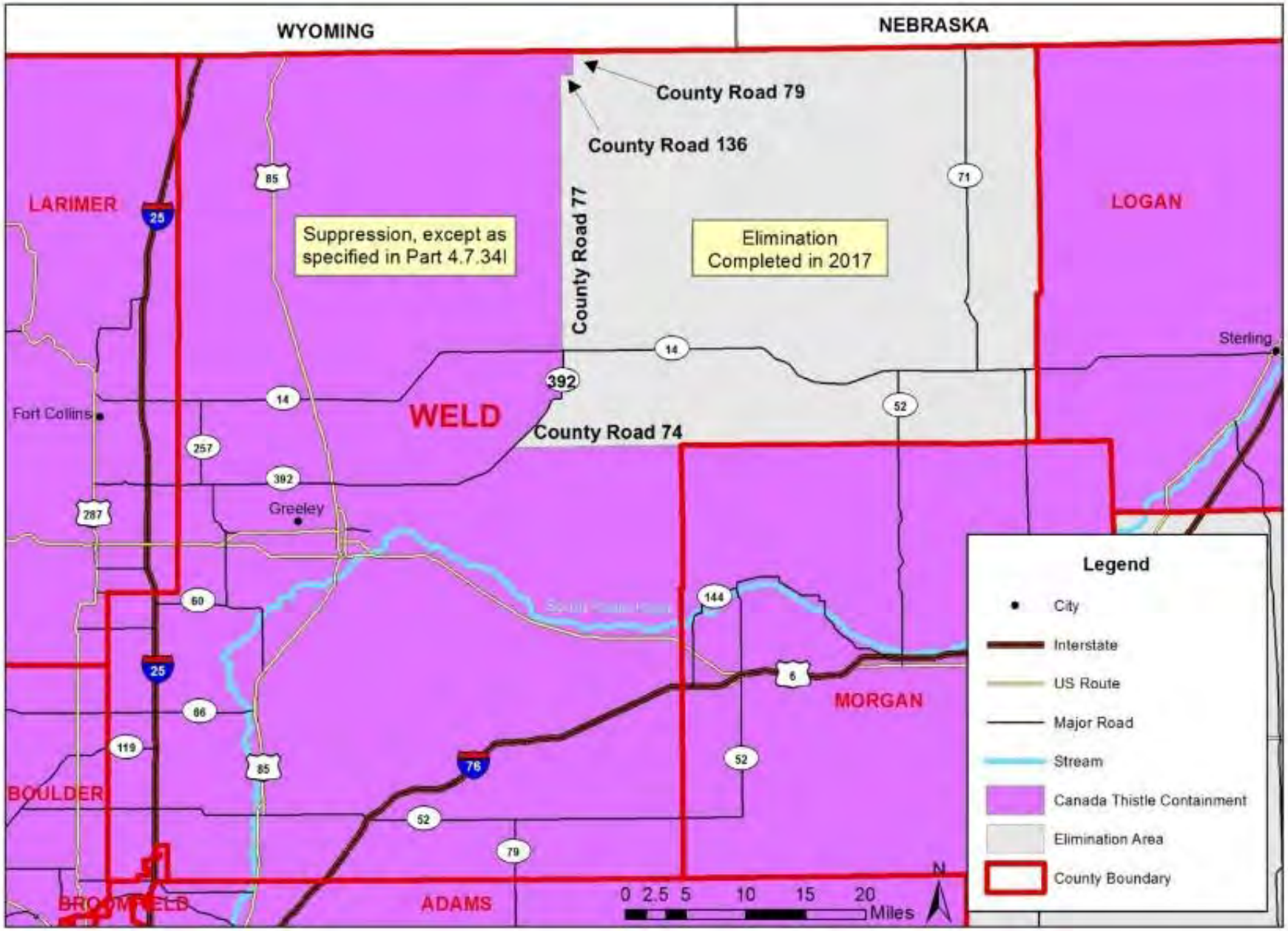

Russian Olive *(Elaeagnus angustifolia)*

Figure 31.01

Arapahoe County

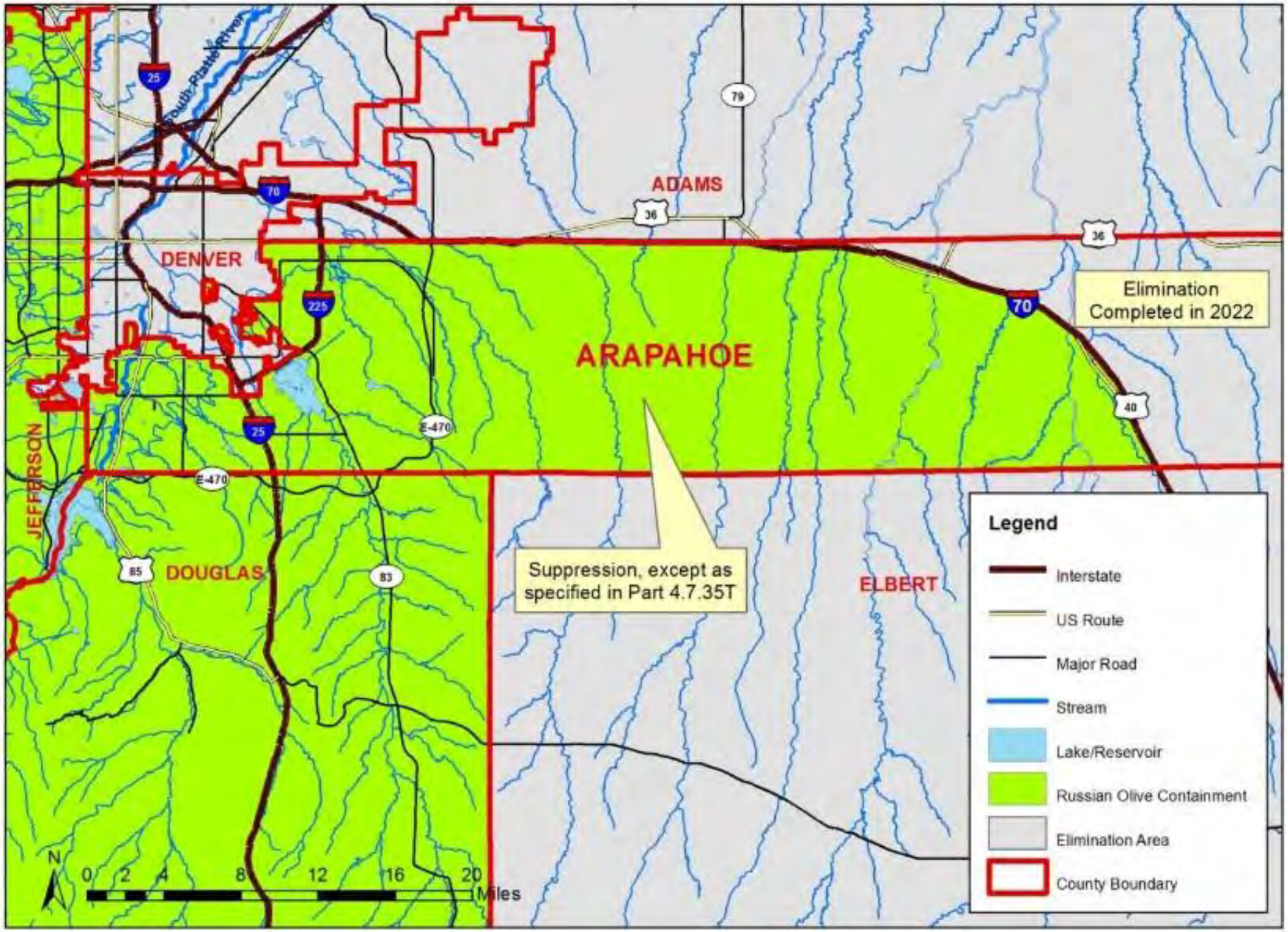

Russian Olive *(Elaeagnus angustifolia)*

Figure 31.02

Boulder County

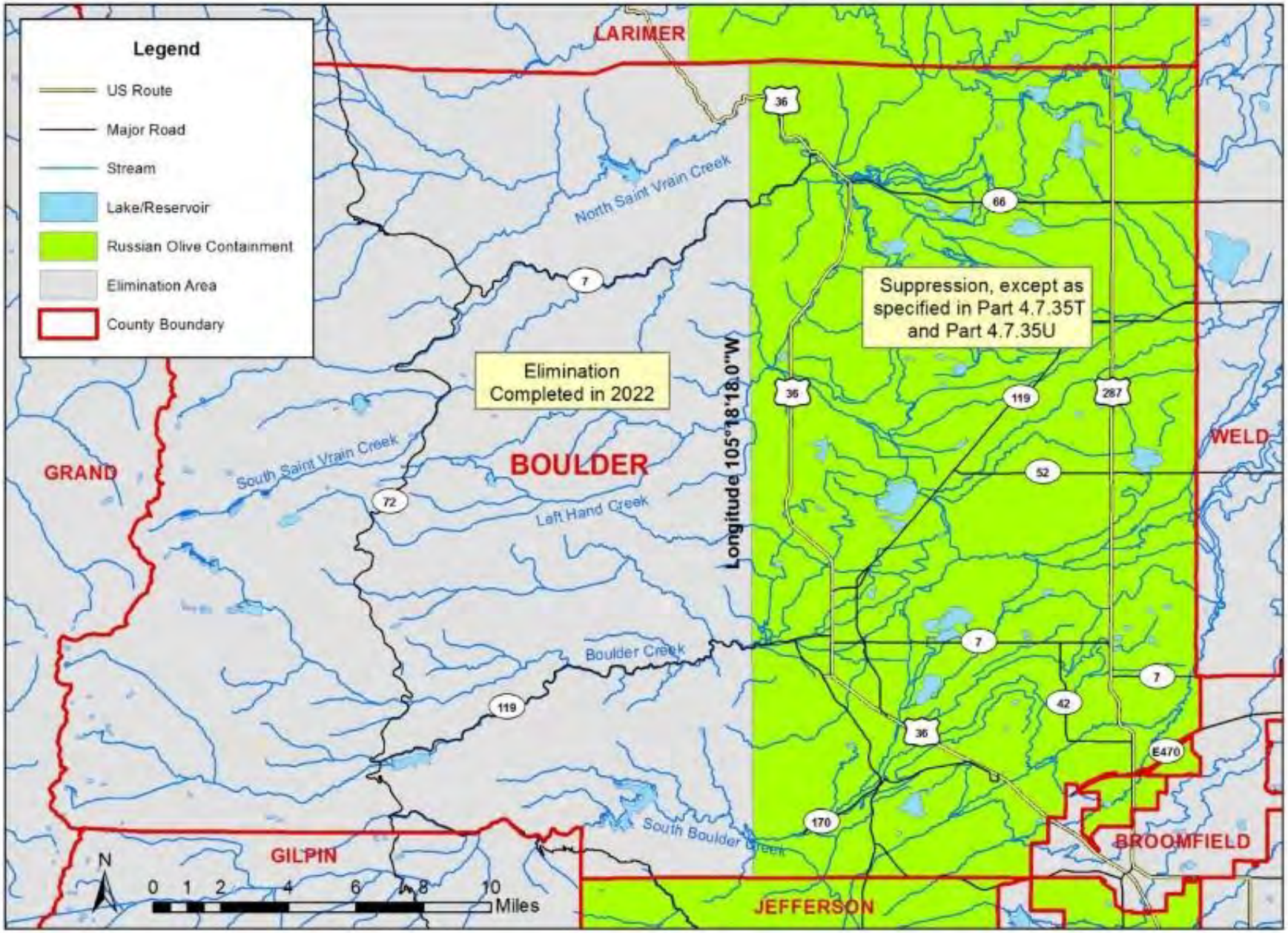

Russian Olive *(Elaeagnus angustifolia)*

Figure 31.03

Chaffee County

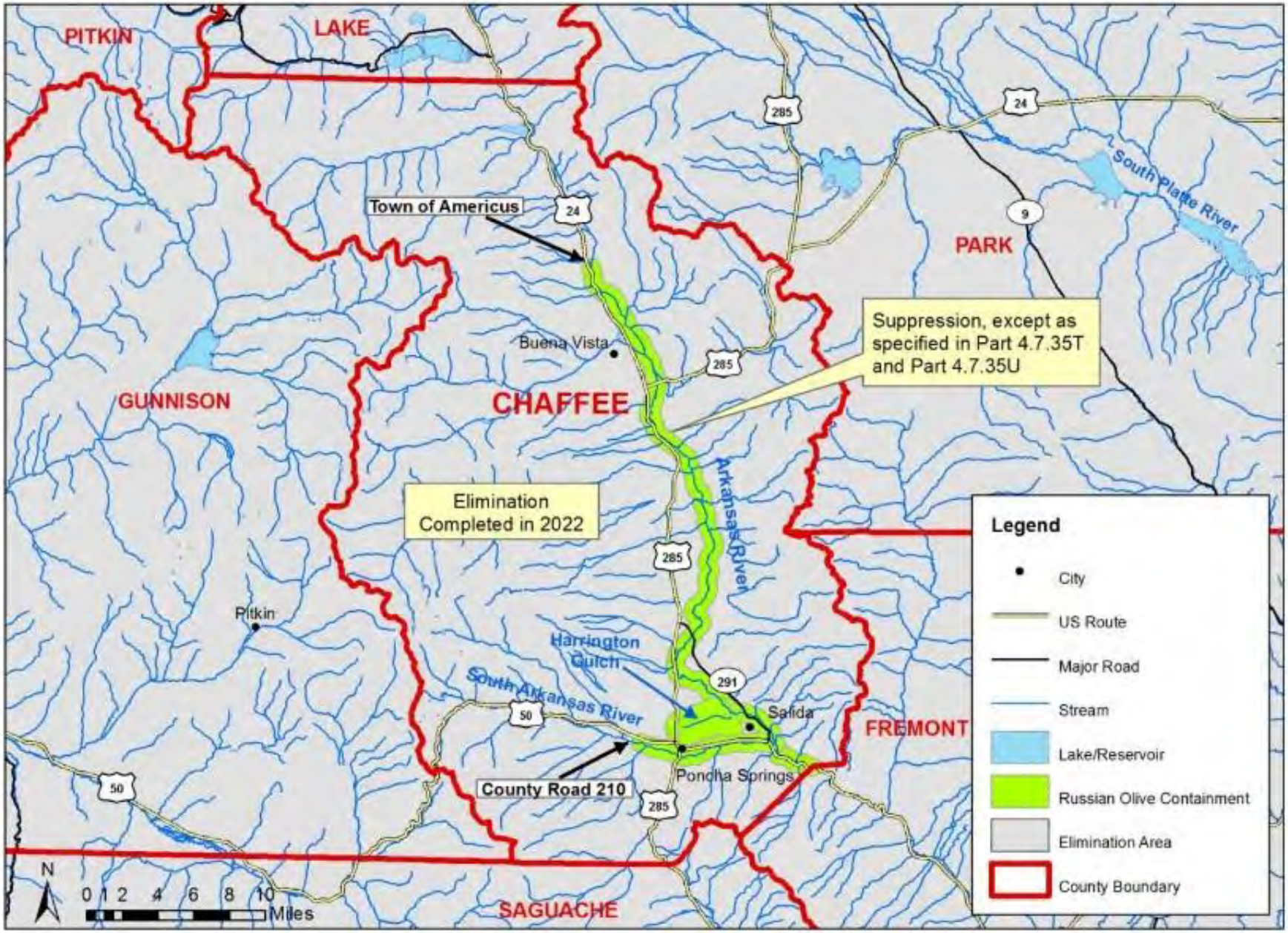

Russian Olive *(Elaeagnus angustifolia)*

Figure 31.04

Conejos County

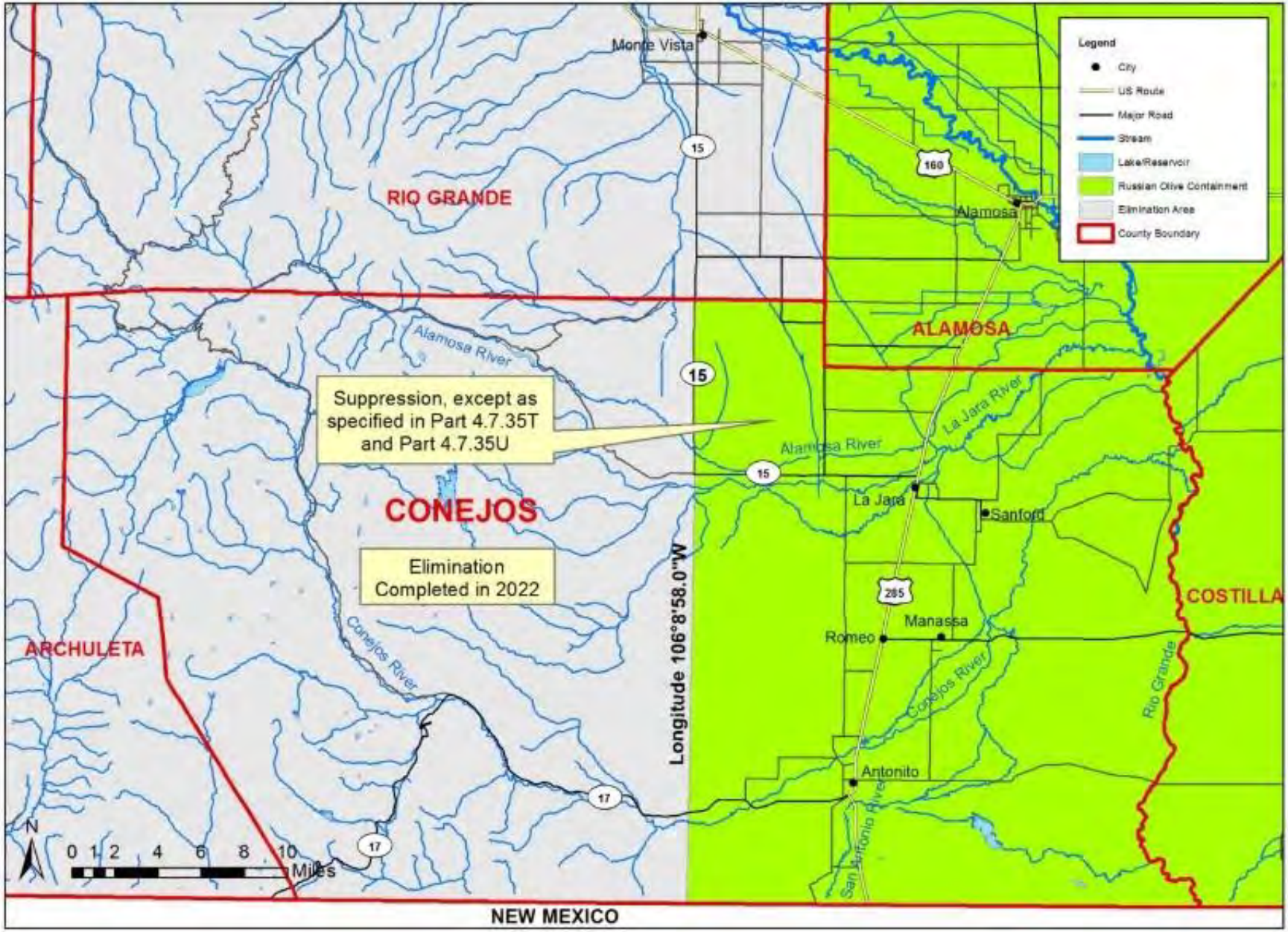

Russian Olive *(Elaeagnus angustifolia)*

Figure 31.05

Crowley County

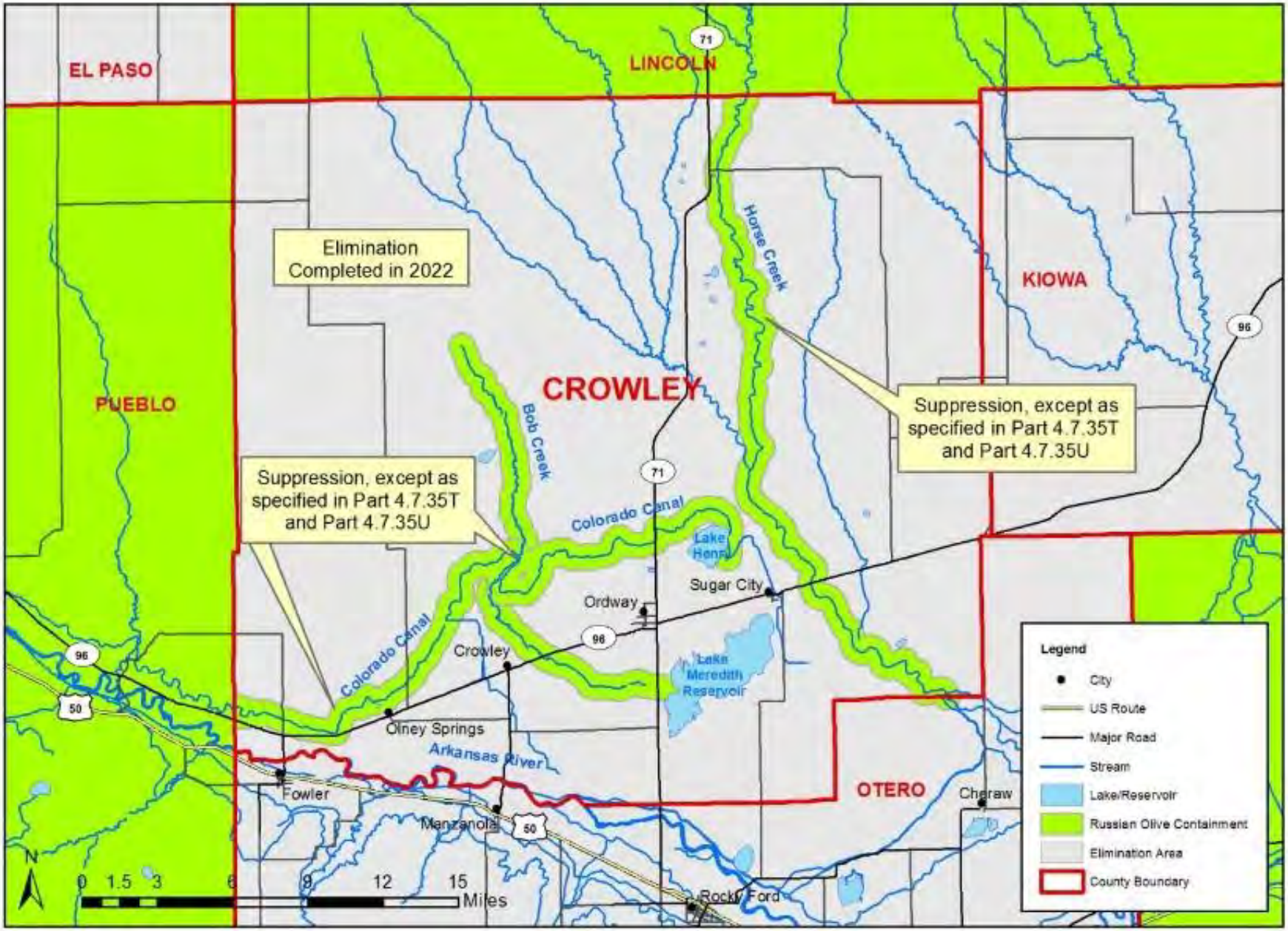

Russian Olive *(Elaeagnus angustifolia)*

Figure 31.06

Delta County

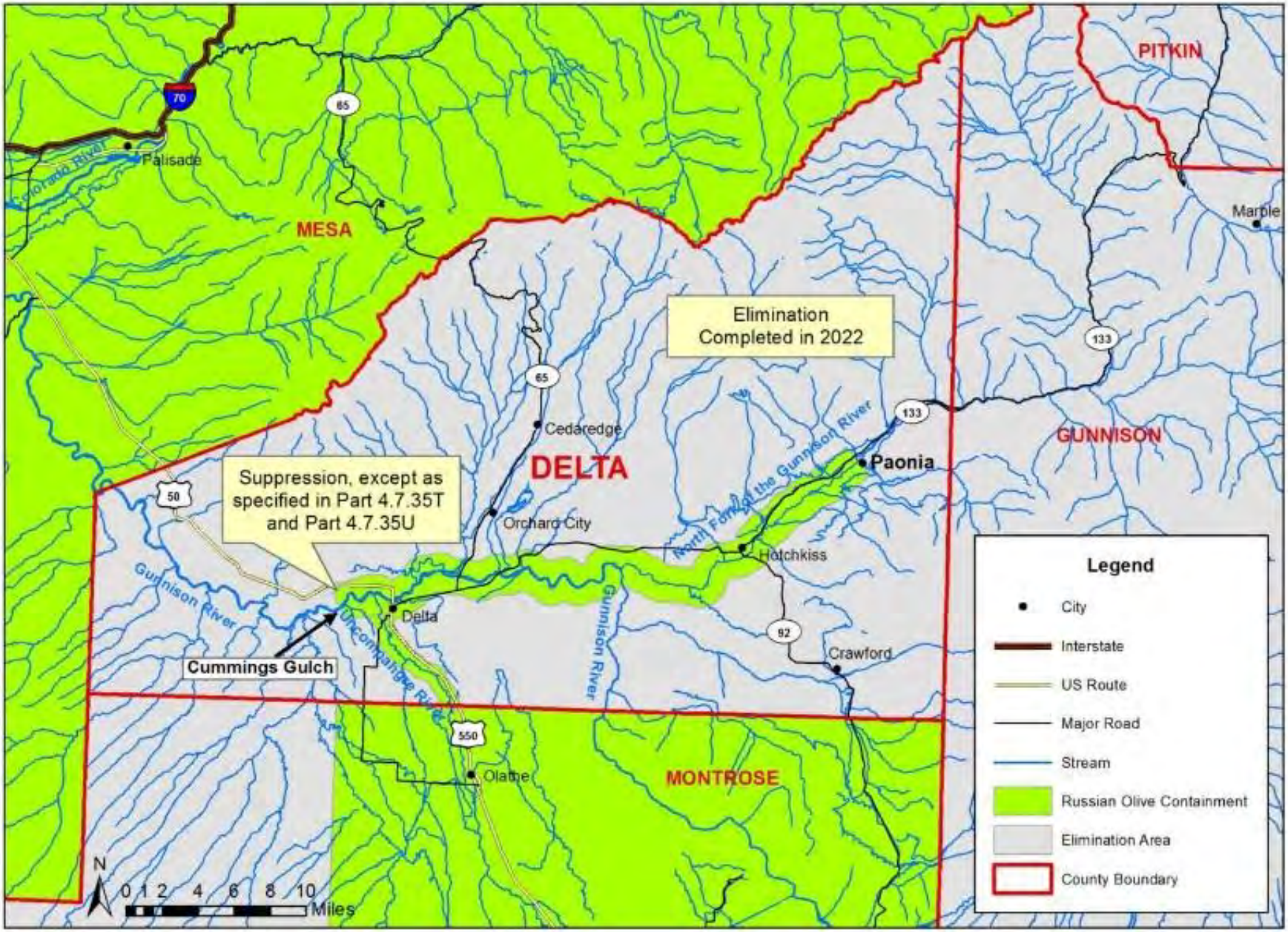

Russian Olive *(Elaeagnus angustifolia)*

Figure 31.07

Dolores County

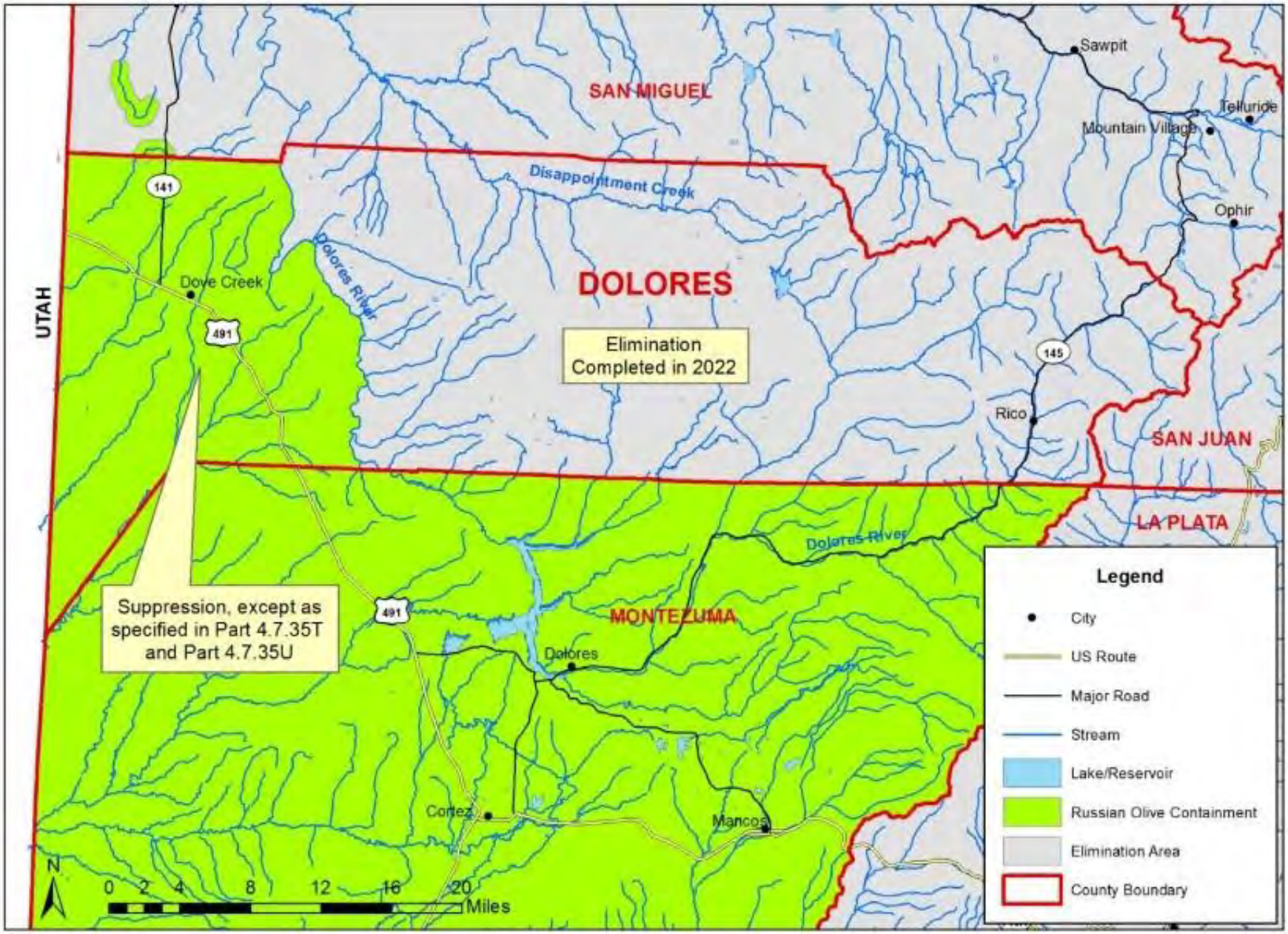

Russian Olive *(Elaeagnus angustifolia)*

Figure 31.08

El Paso County

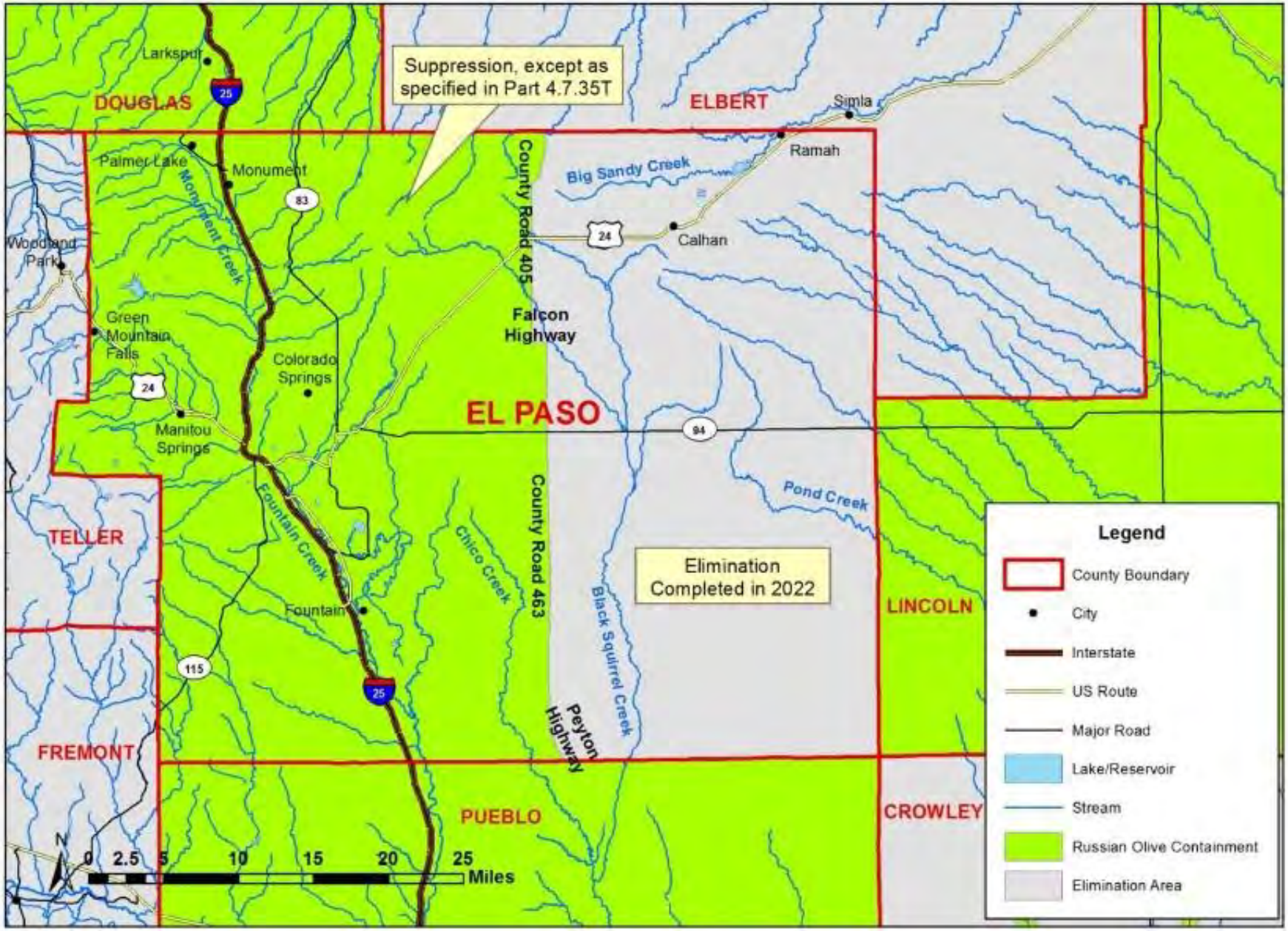

Russian Olive *(Elaeagnus angustifolia)*

Figure 31.09

Larimer County

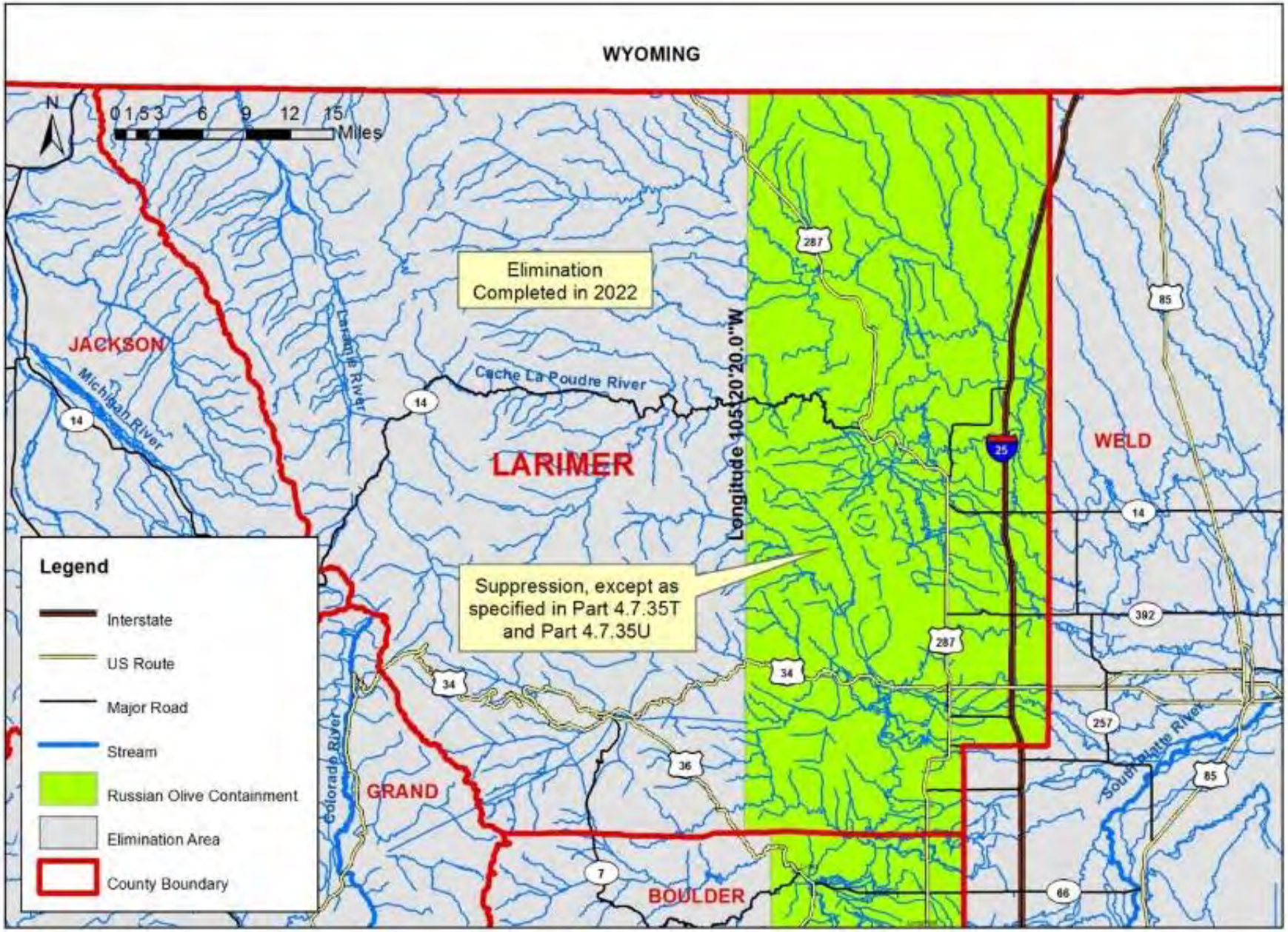

Russian Olive *(Elaeagnus angustifolia)*

Figure 31.10

Las Animas County

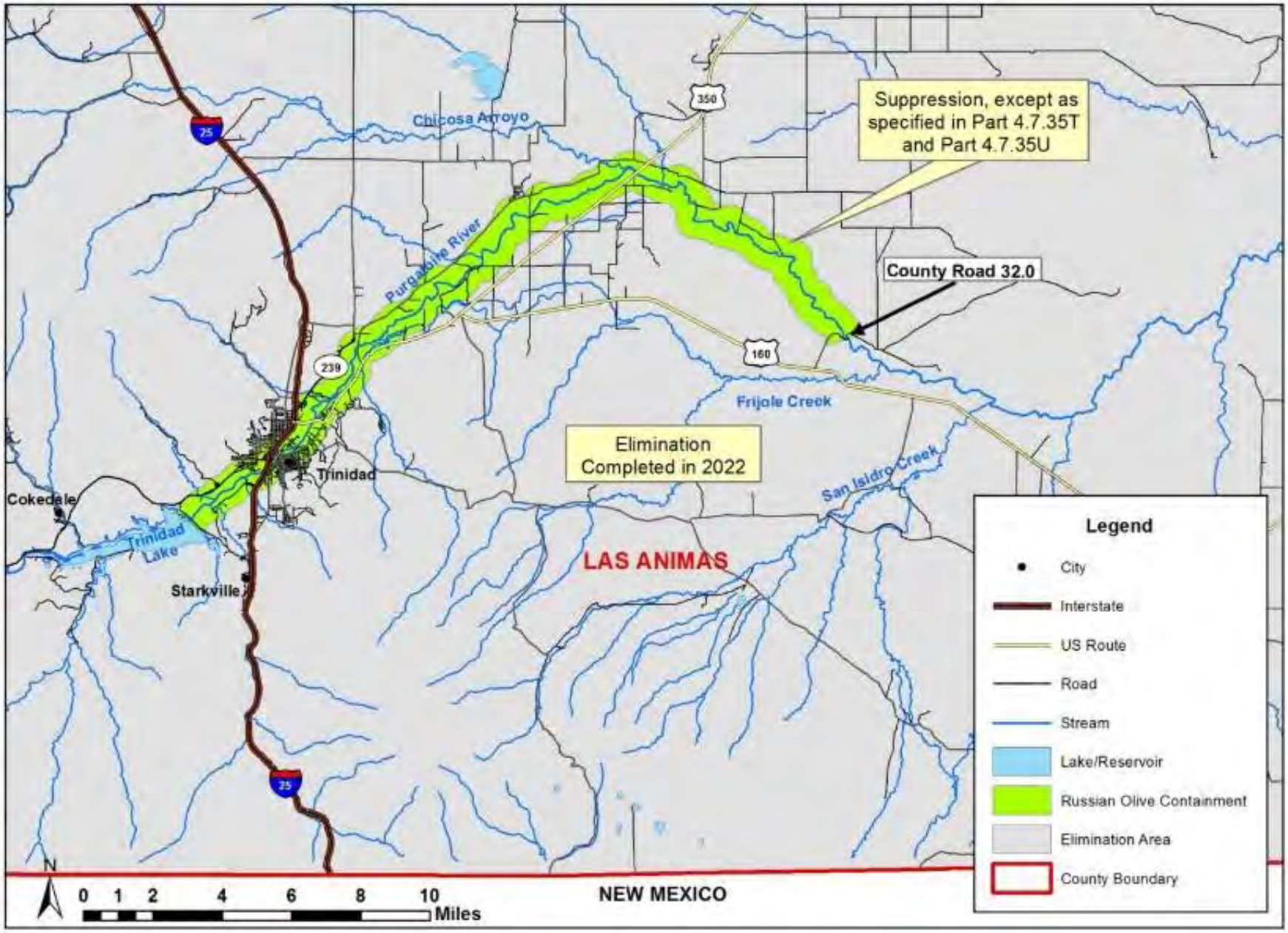

Russian Olive *(Elaeagnus angustifolia)*

Figure 31.11

Moffat County

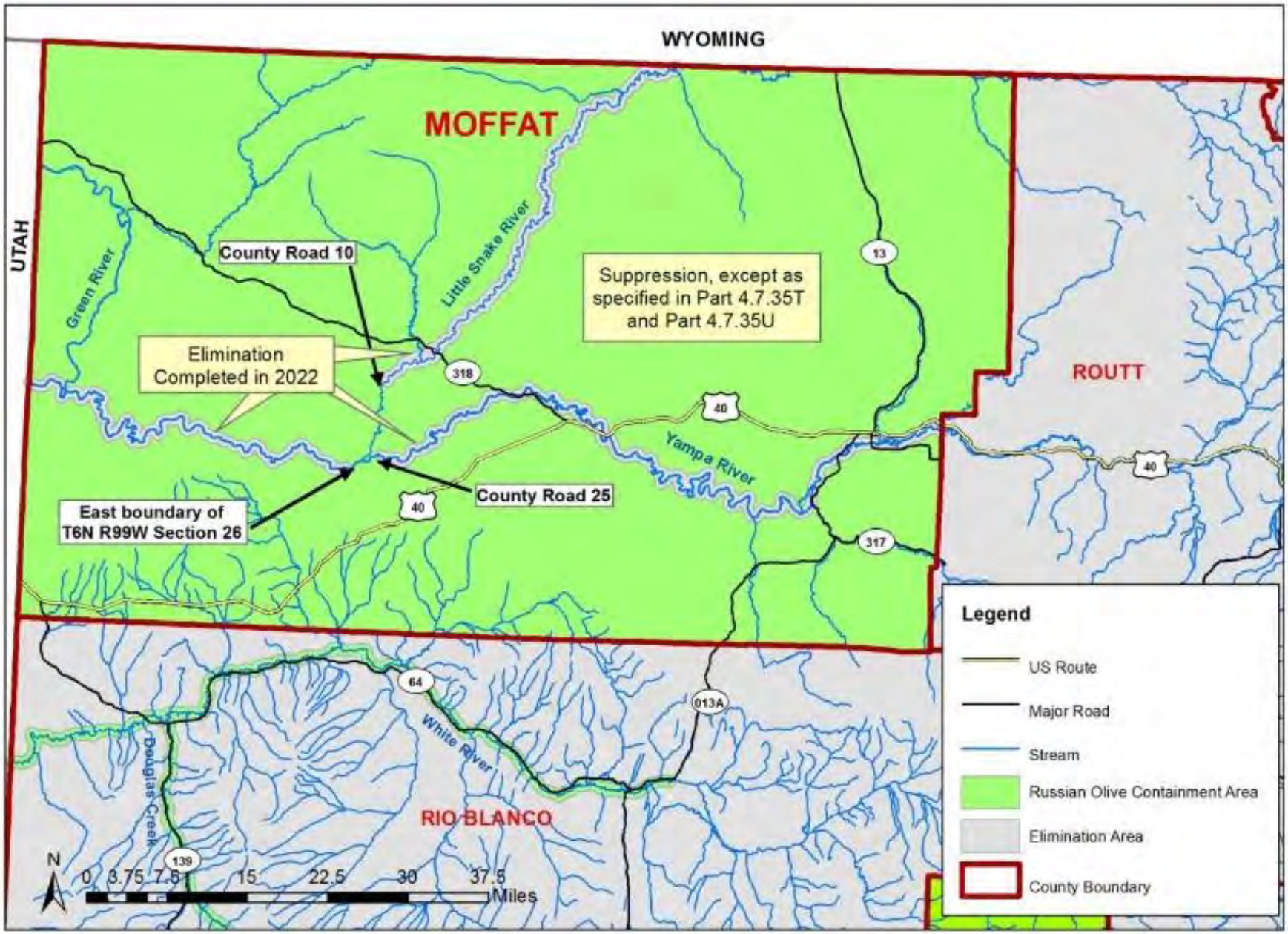

Russian Olive *(Elaeagnus angustifolia)*

Figure 31.12

Montrose County

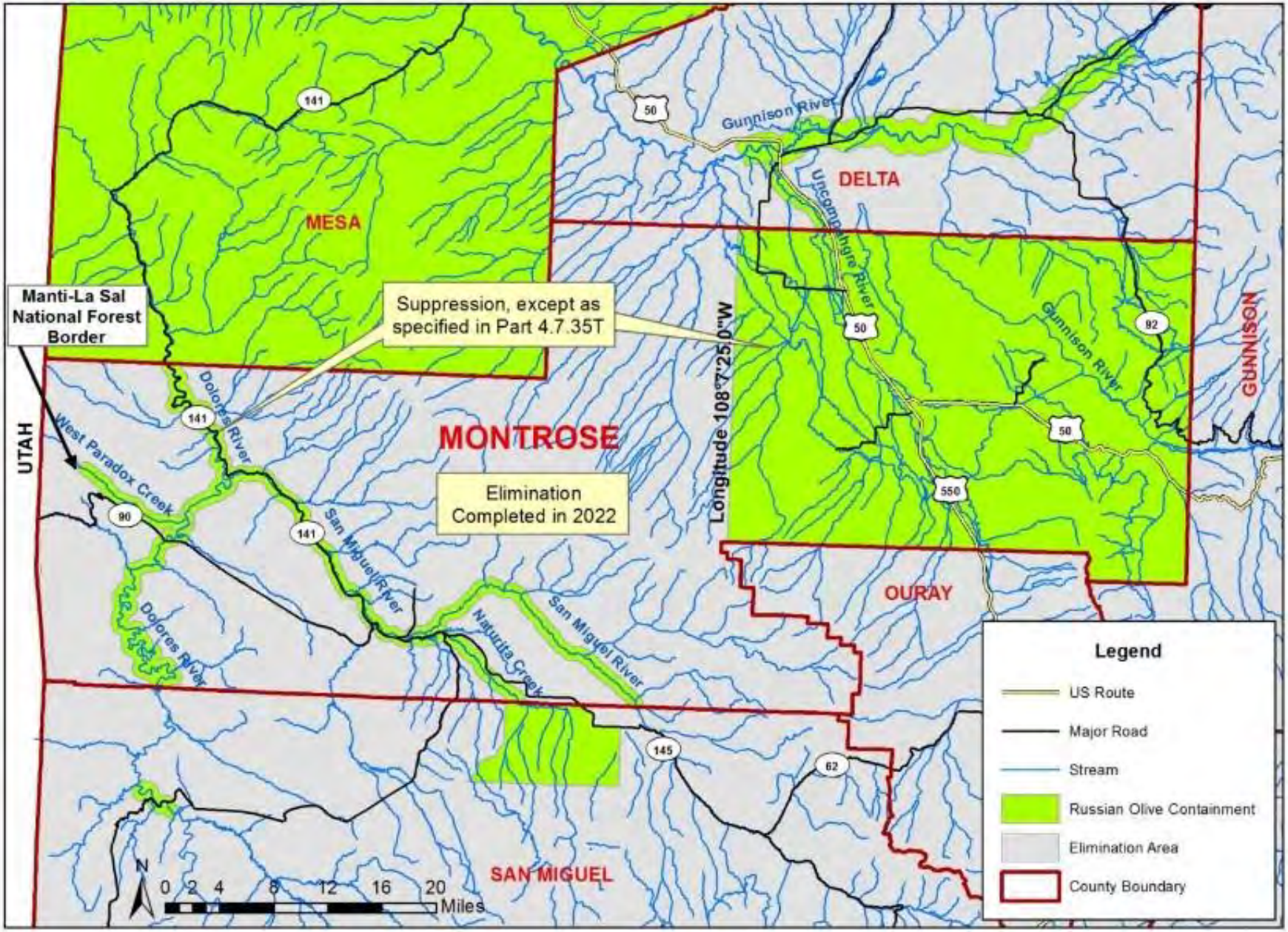

Russian Olive *(Elaeagnus angustifolia)*

Figure 31.13

Morgan County

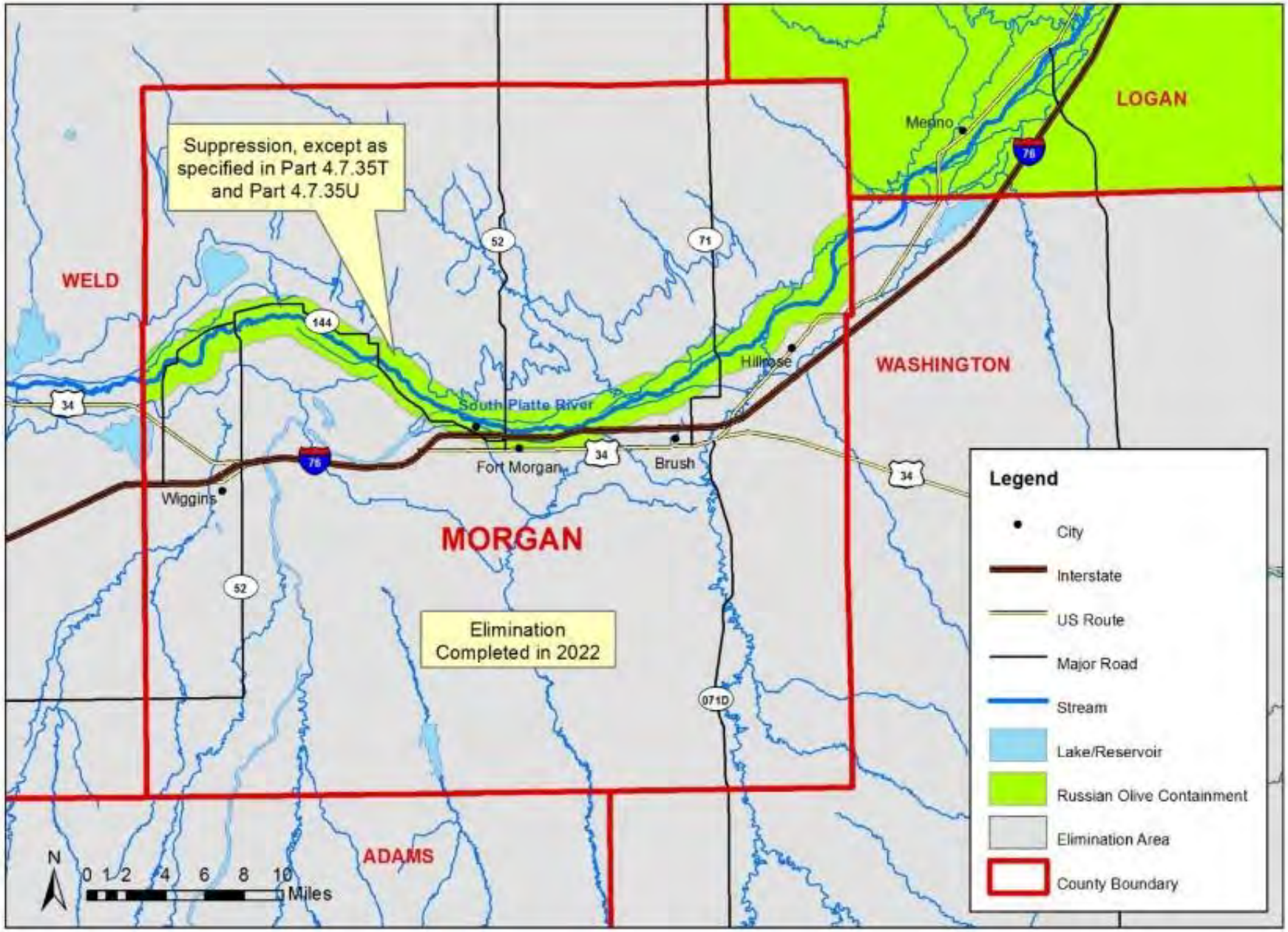

Russian Olive *(Elaeagnus angustifolia)*

Figure 31.14

Prowers County

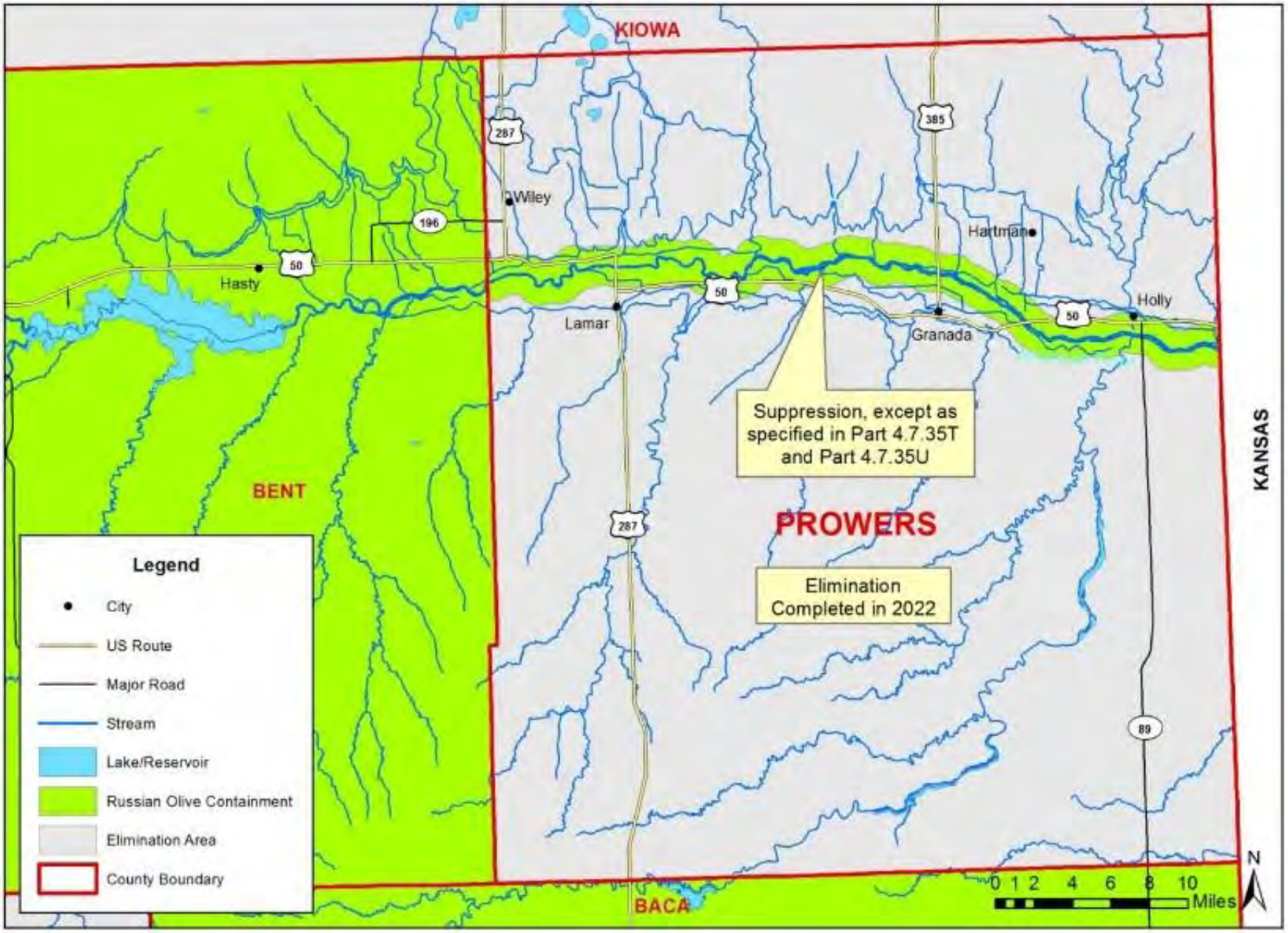

Russian Olive *(Elaeagnus angustifolia)*

Figure 31.15

Rio Blanco County

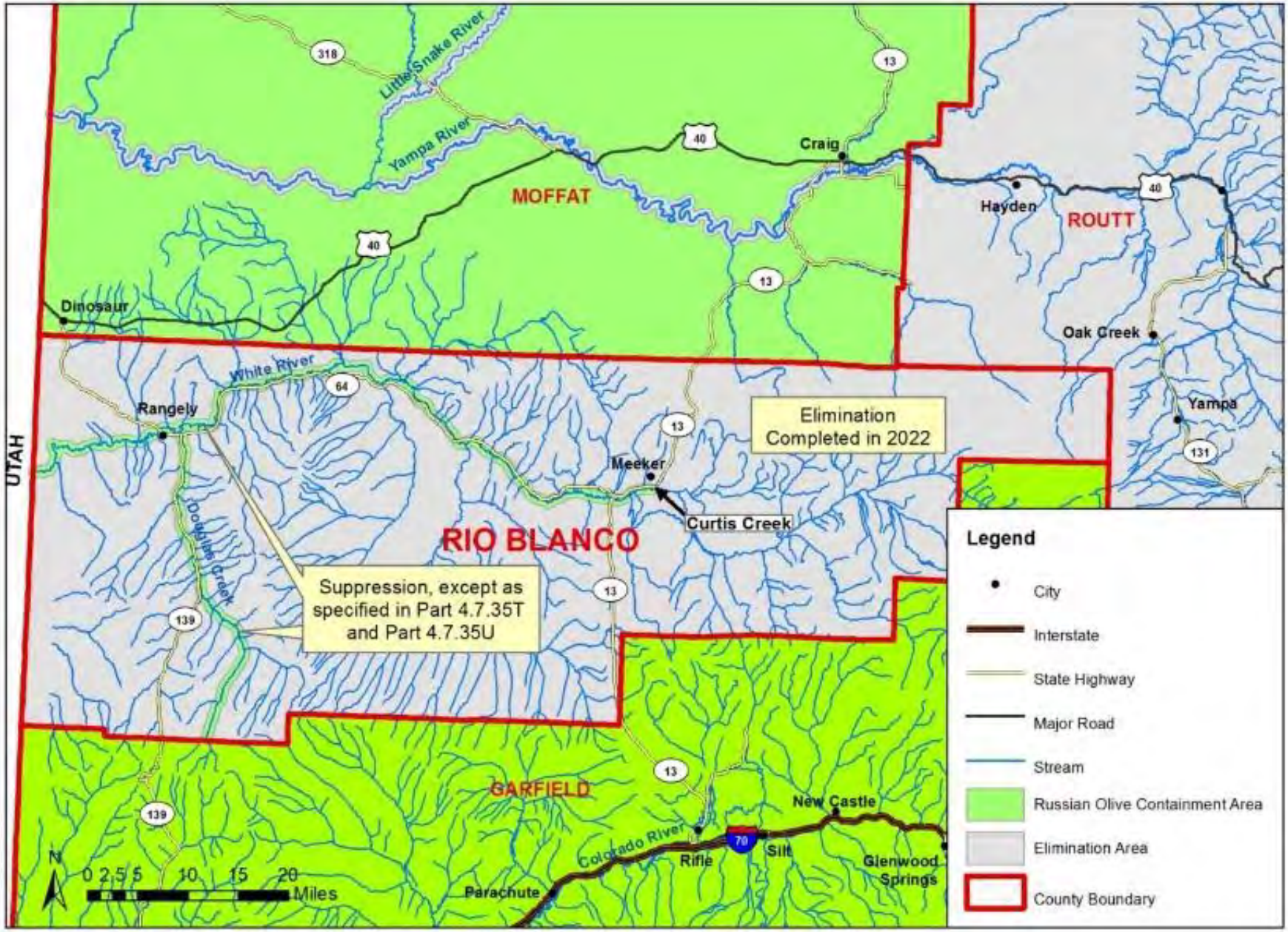

Russian Olive *(Elaeagnus angustifolia)*

Figure 31.16
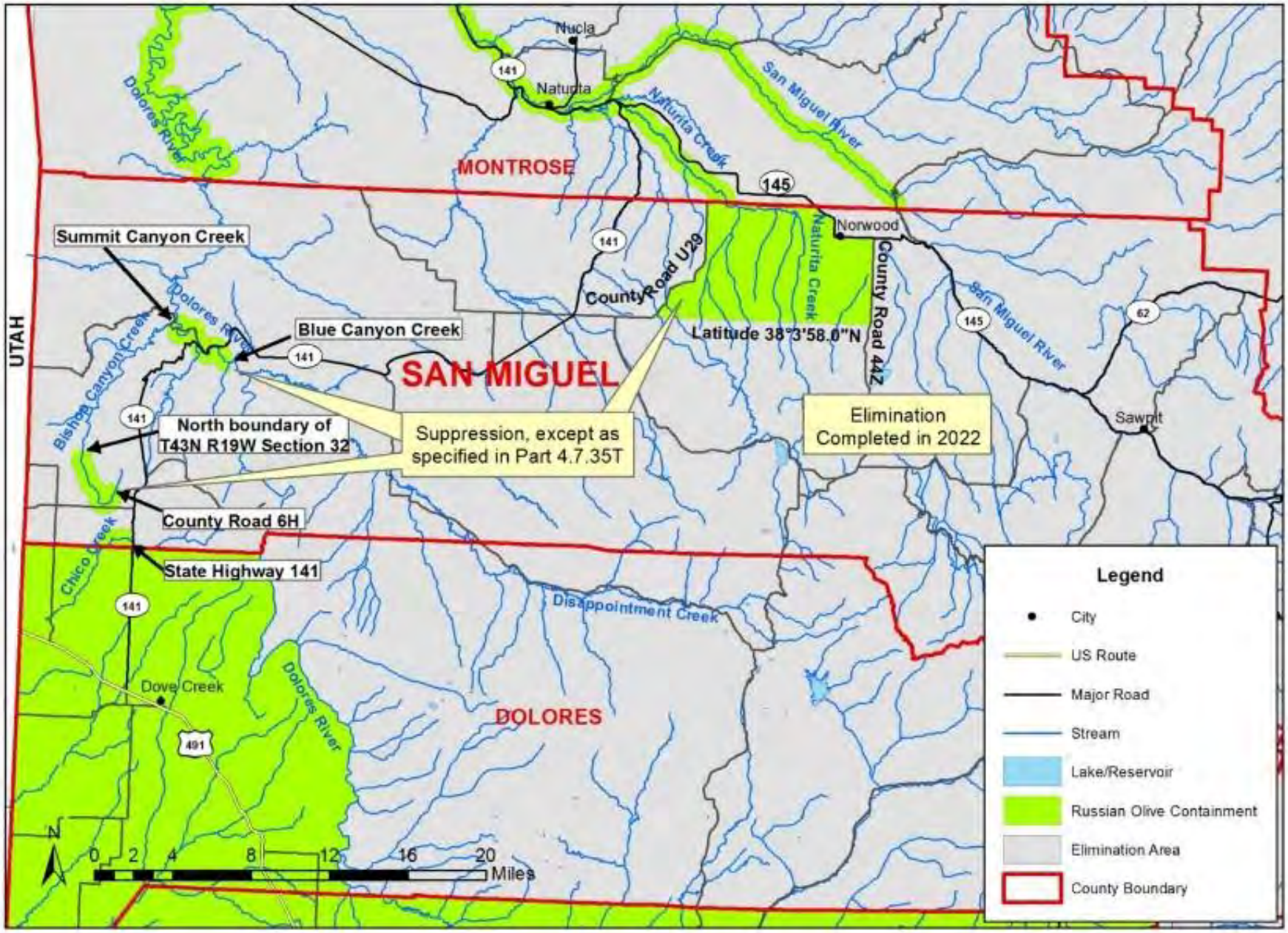
San Miguel County